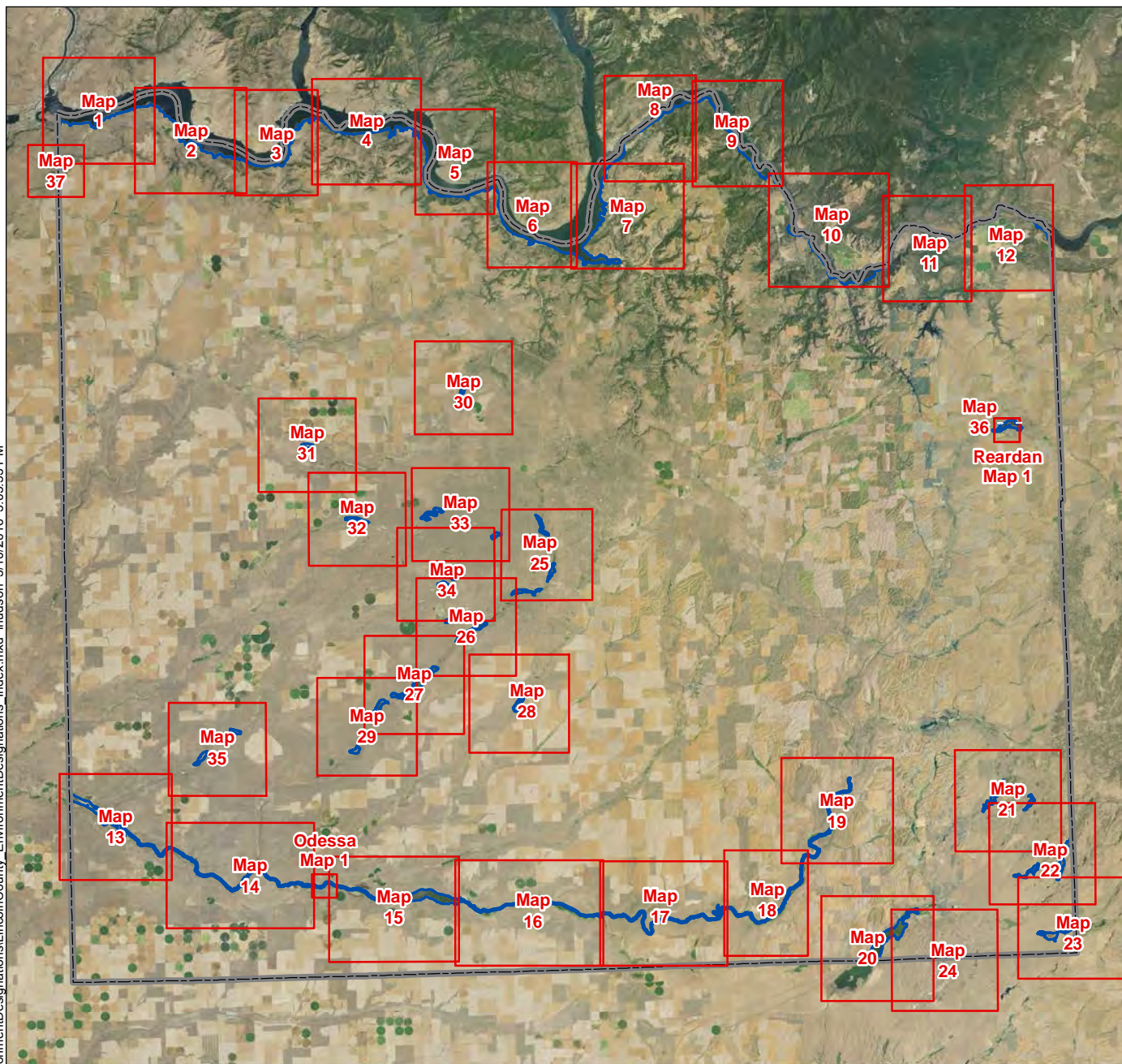





Q:\Jobs\13-032-01.01_Lincoln_County_SMP\Maps\EnvironmentDesignations_Index.mxd Ihudson 3/10/2016 3:05:53 PM



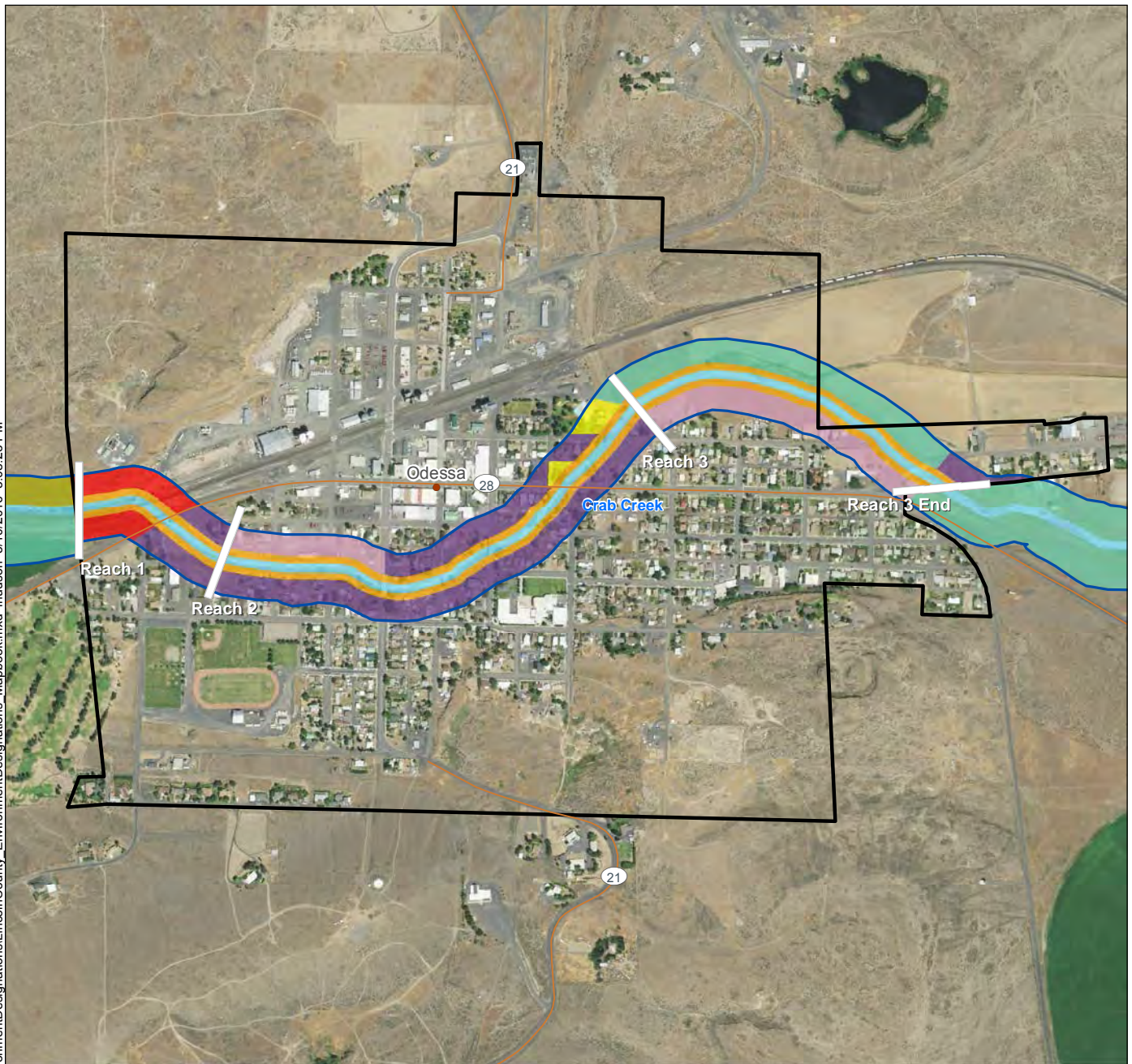
-  County Boundary
-  SMA Jurisdiction
-  Map Index

NOTES:

1. This information is to be used for planning purposes only.
2. Data are displayed as is and without any guarantee of accuracy or completeness.
3. Aerial imagery courtesy of USDA NAIP (2015).
4. Lincoln County's shoreline jurisdiction for Columbia and Spokane rivers ends in the middle of these rivers.



Q:\Jobs\13_032-01.01_Lincoln_County_SMP\Maps\EnvironmentDesignations\LincolnCounty_EnvironmentDesignations_Mapbook.mxd Ihudson 3/10/2016 3:08:23 PM



- Reach and Subreach (SR) Breaks
- Populated Place
- County Seat
- Interstates
- Highways

- Incorporated City
- County Boundary
- SMA Jurisdiction
- USBR Owned NPS Area


Environment Designation

- Agricultural Conservancy
- High Intensity – Commercial

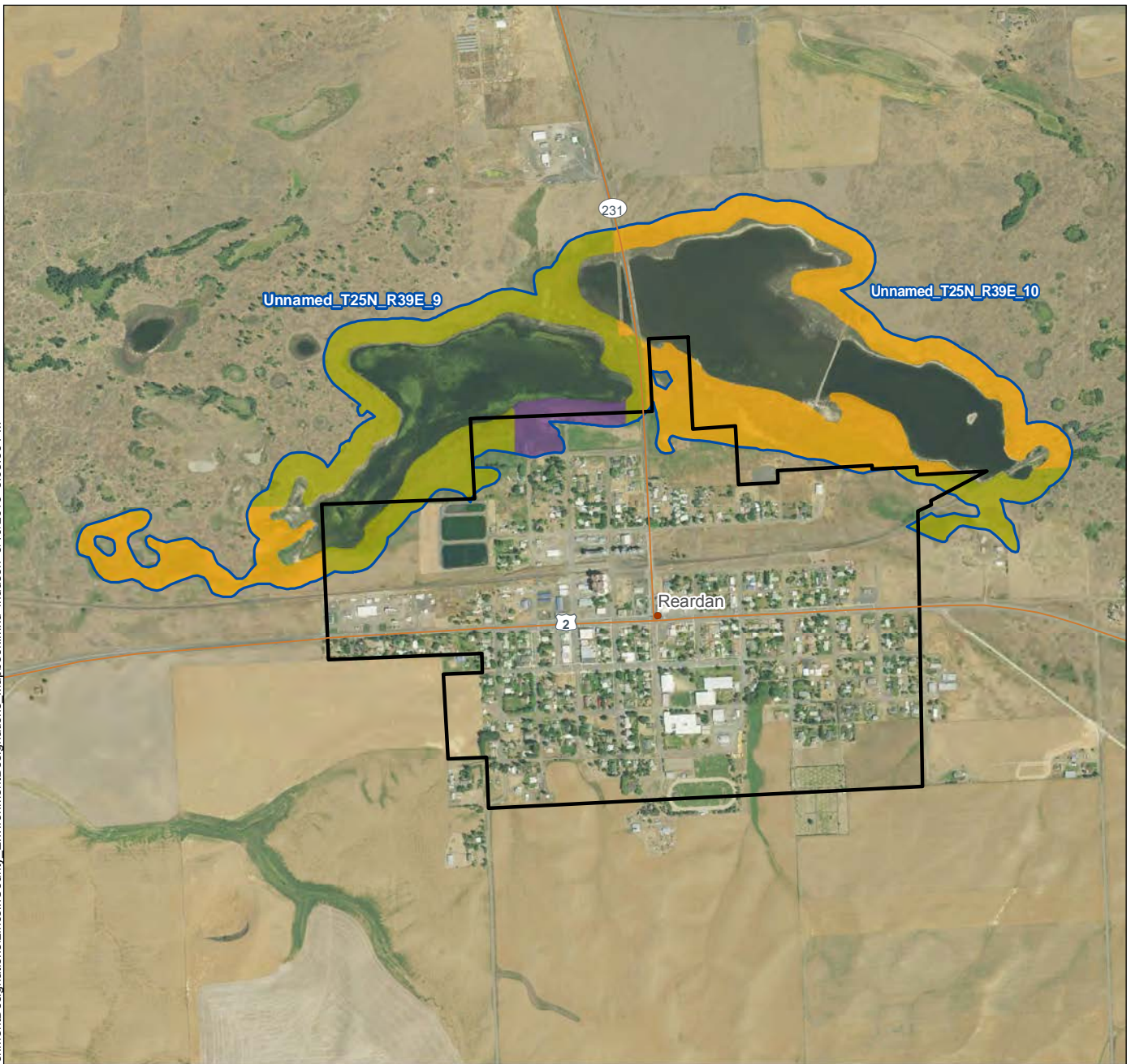
- High Intensity – Public Facility
- Natural
- Recreation
- Recreation Conservancy
- Rural Conservancy
- Shoreline Residential
- Aquatic – Crab Creek

NOTES:

1. This information is to be used for planning purposes only. Data are displayed as is and without any guarantee of accuracy or completeness.
2. Aerial imagery courtesy of USDA NAIP (2015).
3. Lincoln County's shoreline jurisdiction for Columbia and Spokane rivers ends in the middle of these rivers.



Q:\Jobs\13_032-01_01_Lincoln_County_SMP\Maps\EnvironmentDesignations\LincolnCounty_EnvironmentDesignations_Mapbook.mxd Ihudson 3/10/2016 3:08:36 PM



- Reach and Subreach (SR) Breaks
- Populated Place
- County Seat
- Interstates
- Highways

- Incorporated City
- County Boundary
- SMA Jurisdiction
- USBR Owned NPS Area

Environment Designation

- Agricultural Conservancy
- High Intensity - Commercial

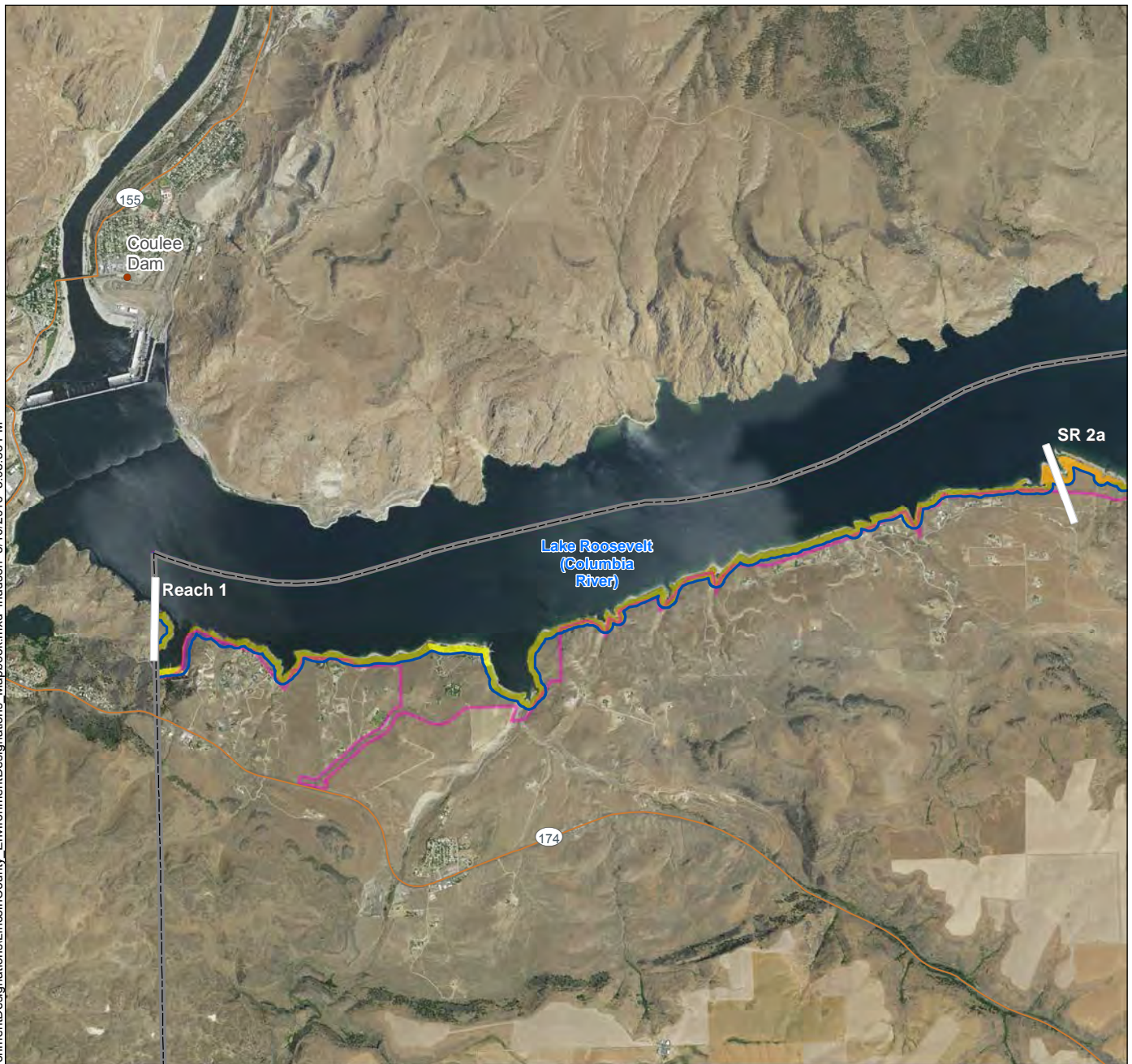
- High Intensity - Public Facility
- Natural
- Recreation
- Recreation Conservancy
- Rural Conservancy
- Shoreline Residential
- Aquatic - Crab Creek

NOTES:

1. This information is to be used for planning purposes only. Data are displayed as is and without any guarantee of accuracy or completeness.
2. Aerial imagery courtesy of USDA NAIP (2015).
3. Lincoln County's shoreline jurisdiction for Columbia and Spokane rivers ends in the middle of these rivers.



Q:\Jobs\13-032-01-01_Lincoln_County_SMP\Maps\EnvironmentDesignations\LincolnCounty_EnvironmentDesignations_Mapbook.mxd Hudson 3/10/2016 3:08:53 PM



- | | | |
|--------------------------------|--------------------------------|----------------------------------|
| Reach and Subreach (SR) Breaks | Incorporated City | High Intensity – Public Facility |
| Populated Place | County Boundary | Natural |
| County Seat | SMA Jurisdiction | Recreation |
| Interstates | USBR Owned NPS Area | Recreation Conservancy |
| Highways | Environment Designation | Rural Conservancy |
| | Agricultural Conservancy | Shoreline Residential |
| | High Intensity – Commercial | Aquatic – Crab Creek |

- NOTES:**
1. This information is to be used for planning purposes only. Data are displayed as is and without any guarantee of accuracy or completeness.
 2. Aerial imagery courtesy of USDA NAIP (2015).
 3. Lincoln County's shoreline jurisdiction for Columbia and Spokane rivers ends in the middle of these rivers.

0 4,200 8,400
Feet



Q:\Jobs\13\032-01.01_Lincoln_County_SMP\Maps\EnvironmentDesignations\LincolnCounty_EnvironmentDesignations_Mapbook.mxd Hudson 3/10/2016 3:09:07 PM



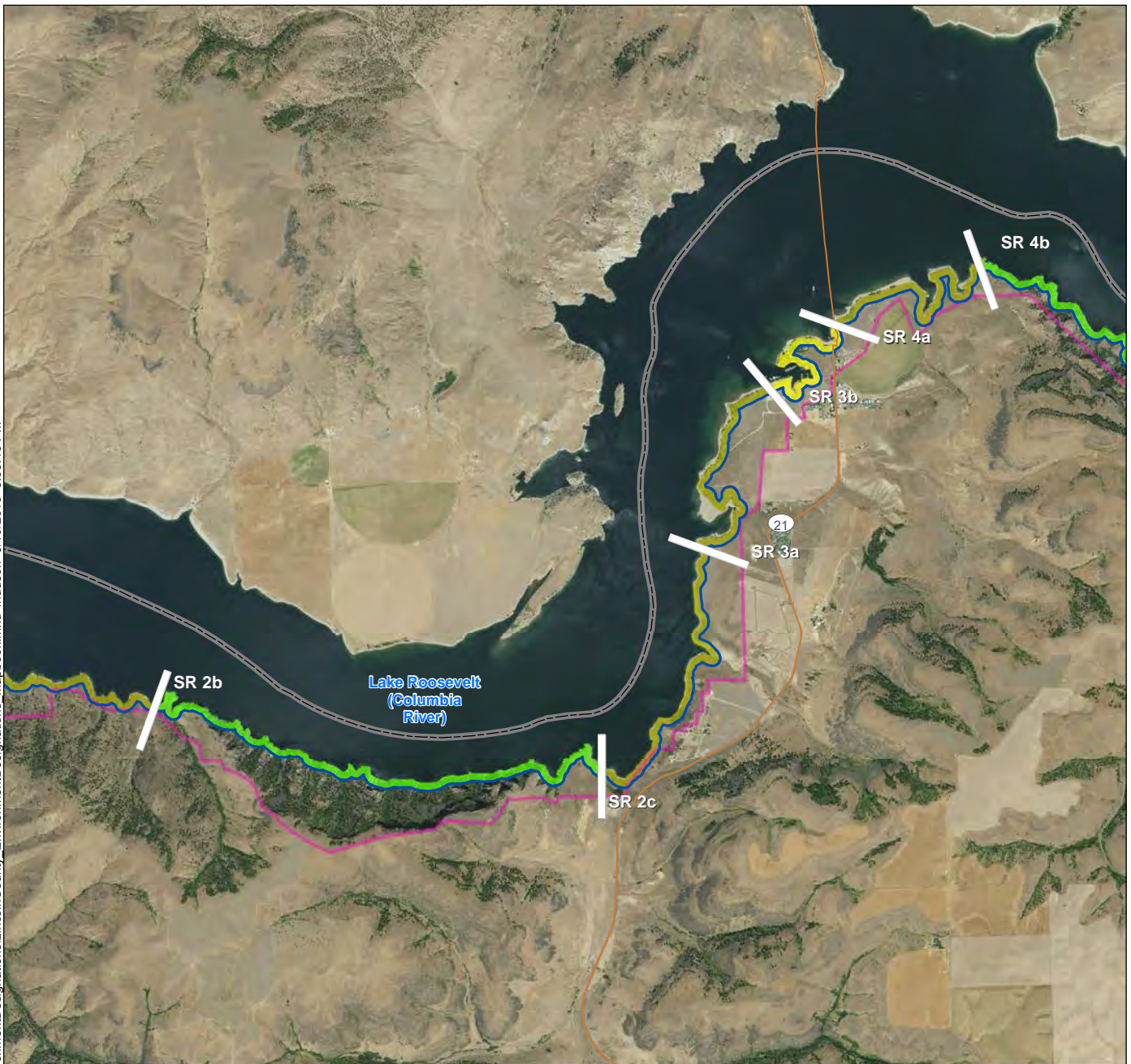
- | | | |
|--------------------------------|--------------------------------|----------------------------------|
| Reach and Subreach (SR) Breaks | Incorporated City | High Intensity – Public Facility |
| Populated Place | County Boundary | Natural |
| County Seat | SMA Jurisdiction | Recreation |
| Interstates | USBR Owned NPS Area | Recreation Conservancy |
| Highways | Environment Designation | Rural Conservancy |
| | Agricultural Conservancy | Shoreline Residential |
| | High Intensity – Commercial | Aquatic – Crab Creek |

NOTES:
 1. This information is to be used for planning purposes only. Data are displayed as is and without any guarantee of accuracy or completeness.
 2. Aerial imagery courtesy of USDA NAIP (2015).
 3. Lincoln County's shoreline jurisdiction for Columbia and Spokane rivers ends in the middle of these rivers.

0 4,200 8,400
 Feet



Q:\Jobs\13\032-01.01_Lincoln_County_SMP\Maps\EnvironmentDesignations\LincolnCounty_EnvironmentDesignations_Mapbook.mxd ludson 3/10/2016 3:09:19 PM



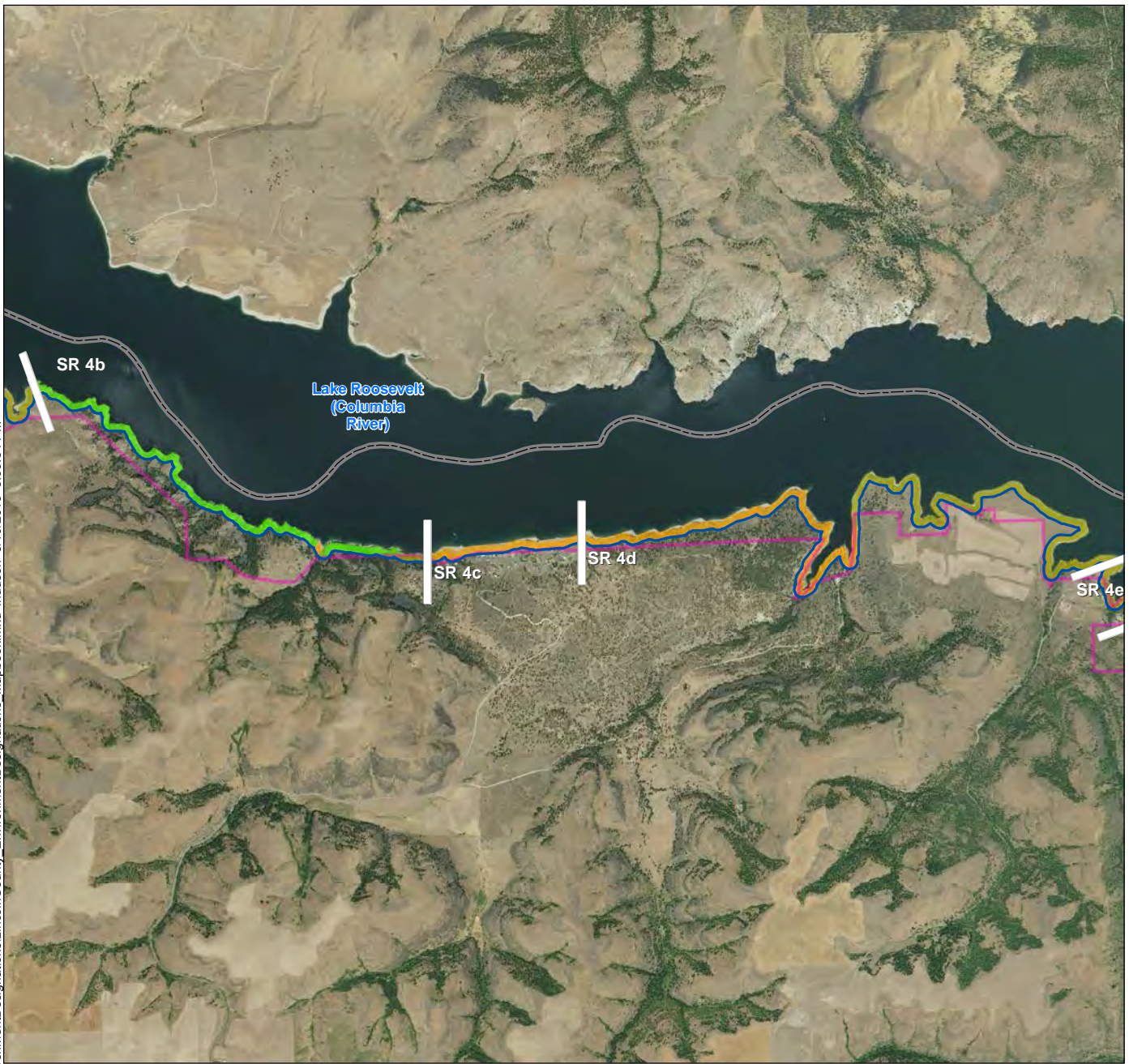
- | | | |
|--------------------------------|--------------------------------|----------------------------------|
| Reach and Subreach (SR) Breaks | Incorporated City | High Intensity – Public Facility |
| Populated Place | County Boundary | Natural |
| County Seat | SMA Jurisdiction | Recreation |
| Interstates | USBR Owned NPS Area | Recreation Conservancy |
| Highways | Environment Designation | Rural Conservancy |
| | Agricultural Conservancy | Shoreline Residential |
| | High Intensity – Commercial | Aquatic – Crab Creek |

- NOTES:**
1. This information is to be used for planning purposes only. Data are displayed as is and without any guarantee of accuracy or completeness.
 2. Aerial imagery courtesy of USDA NAIP (2015).
 3. Lincoln County's shoreline jurisdiction for Columbia and Spokane rivers ends in the middle of these rivers.

0 3,900 7,800
Feet



Q:\Jobs\13_032-01.01_Lincoln_County_SMP\Maps\EnvironmentDesignations_LincolnCounty_Mapbook.mxd Ihudson 3/10/2016 3:09:34 PM



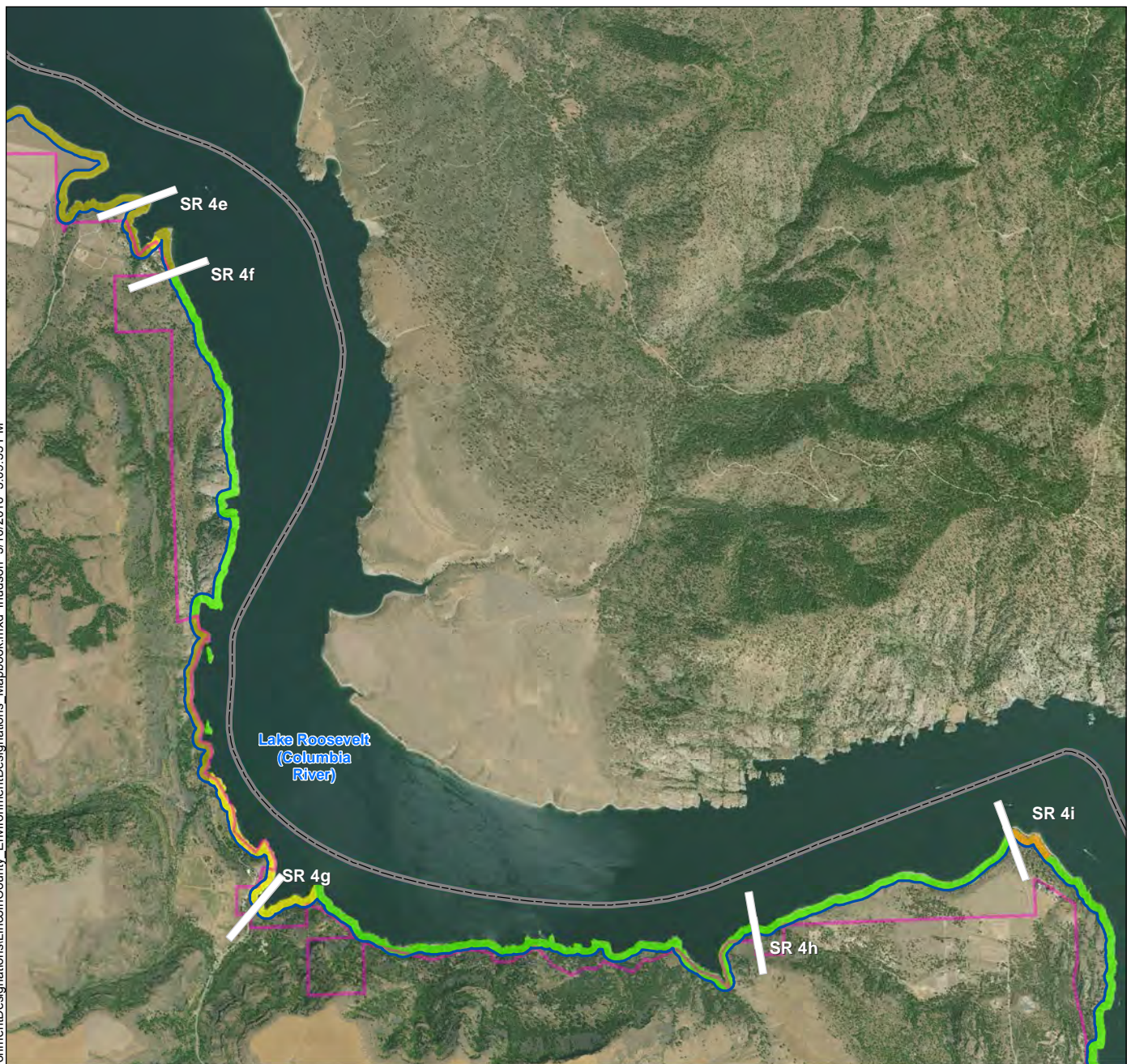
- | | | |
|--------------------------------|--------------------------------|----------------------------------|
| Reach and Subreach (SR) Breaks | Incorporated City | High Intensity – Public Facility |
| Populated Place | County Boundary | Natural |
| County Seat | SMA Jurisdiction | Recreation |
| Interstates | USBR Owned NPS Area | Recreation Conservancy |
| Highways | Environment Designation | Rural Conservancy |
| | Agricultural Conservancy | Shoreline Residential |
| | High Intensity – Commercial | Aquatic – Crab Creek |

- NOTES:**
1. This information is to be used for planning purposes only. Data are displayed as is and without any guarantee of accuracy or completeness.
 2. Aerial imagery courtesy of USDA NAIP (2015).
 3. Lincoln County's shoreline jurisdiction for Columbia and Spokane rivers ends in the middle of these rivers.

0 4,000 8,000
Feet




Q:\Jobs\13\032-01.01_Lincoln_County_SMP\Maps\EnvironmentDesignations\LincolnCounty_EnvironmentDesignations_Mapbook.mxd Ihudson 3/10/2016 3:09:55 PM



- | | | |
|--------------------------------|--------------------------------|----------------------------------|
| Reach and Subreach (SR) Breaks | Incorporated City | High Intensity – Public Facility |
| Populated Place | County Boundary | Natural |
| County Seat | SMA Jurisdiction | Recreation |
| Interstates | USBR Owned NPS Area | Recreation Conservancy |
| Highways | Environment Designation | Rural Conservancy |
| | Agricultural Conservancy | Shoreline Residential |
| | High Intensity – Commercial | Aquatic – Crab Creek |

NOTES:
 1. This information is to be used for planning purposes only. Data are displayed as is and without any guarantee of accuracy or completeness.
 2. Aerial imagery courtesy of USDA NAIP (2015).
 3. Lincoln County's shoreline jurisdiction for Columbia and Spokane rivers ends in the middle of these rivers.

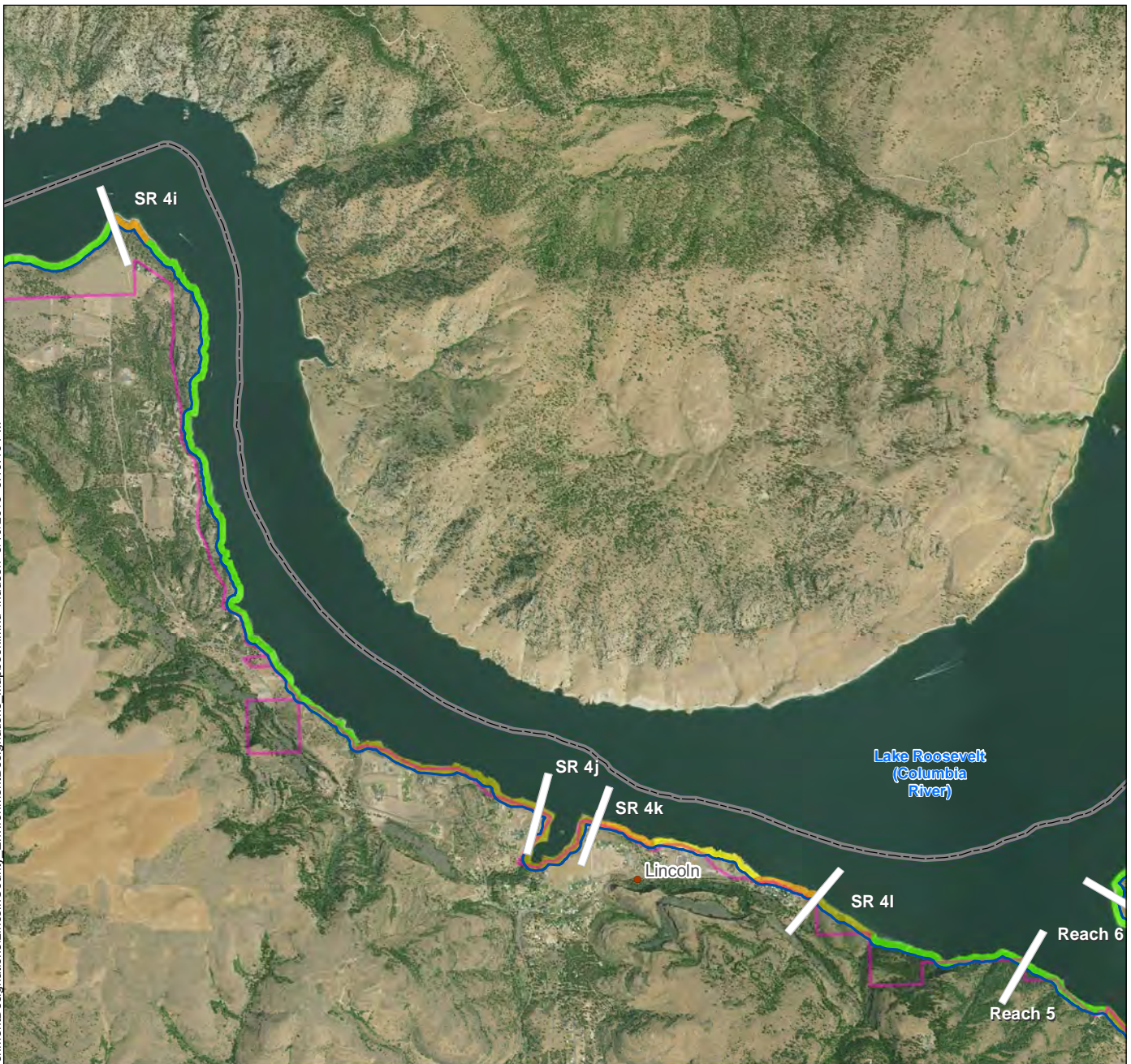


Map 5

Environment Designations: Columbia River – Subreaches 4e–4h
 Shoreline Master Program
 Lincoln County, WA



Q:\Jobs\13\032-01.01_Lincoln_County_SMP\Maps\EnvironmentDesignations\LincolnCounty_EnvironmentDesignations_Mapbook.mxd Hudson 3/10/2016 3:10:10 PM



- | | | |
|---|---|---|
| <ul style="list-style-type: none"> Reach and Subreach (SR) Breaks Populated Place County Seat Interstates Highways | <ul style="list-style-type: none"> Incorporated City County Boundary SMA Jurisdiction USBR Owned NPS Area <p>Environment Designation</p> <ul style="list-style-type: none"> Agricultural Conservancy High Intensity – Commercial | <ul style="list-style-type: none"> High Intensity – Public Facility Natural Recreation Recreation Conservancy Rural Conservancy Shoreline Residential Aquatic – Crab Creek |
|---|---|---|

NOTES:

1. This information is to be used for planning purposes only. Data are displayed as is and without any guarantee of accuracy or completeness.
2. Aerial imagery courtesy of USDA NAIP (2015).
3. Lincoln County's shoreline jurisdiction for Columbia and Spokane rivers ends in the middle of these rivers.

0 3,700 7,400 Feet

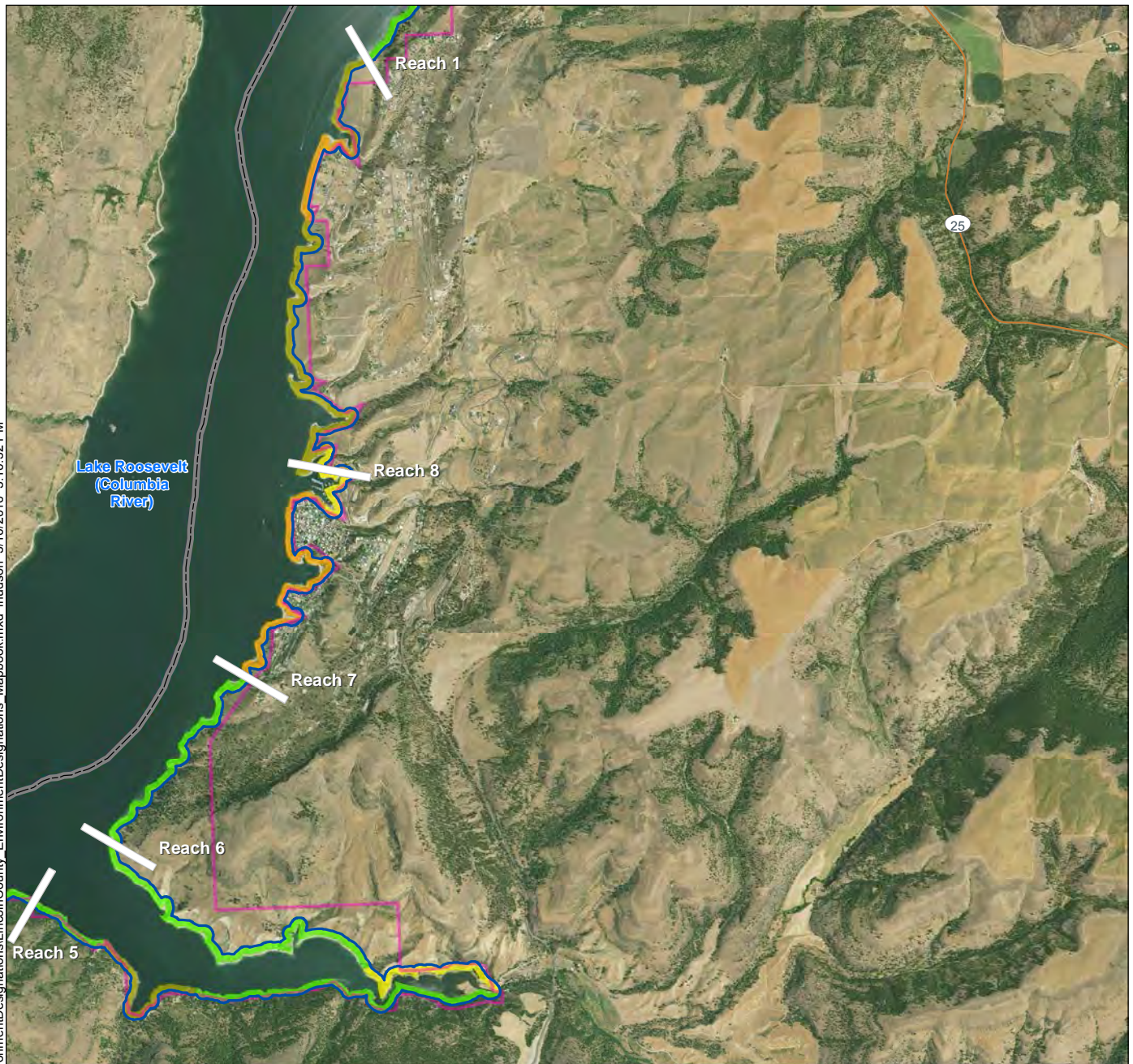


Map 6

Environment Designations: Columbia River – Subreaches 4i–4l
Shoreline Master Program
Lincoln County, WA



Q:\Jobs\13_032-01.01_Lincoln_County_SMP\Maps\Environment\Designations_Mapbook.mxd Hudson 3/10/2016 3:10:32 PM



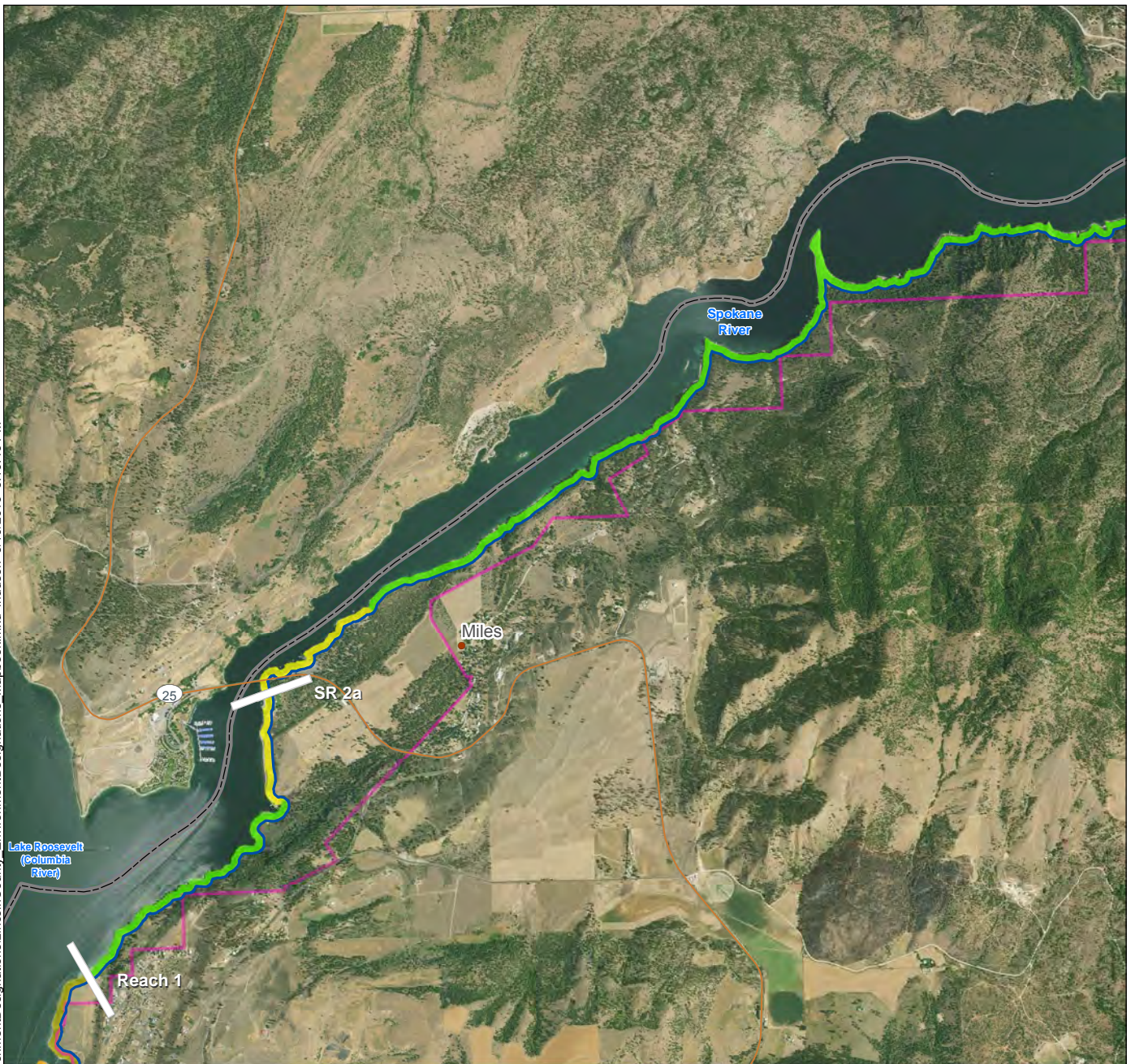
- | | | |
|--------------------------------|--------------------------------|----------------------------------|
| Reach and Subreach (SR) Breaks | Incorporated City | High Intensity – Public Facility |
| Populated Place | County Boundary | Natural |
| County Seat | SMA Jurisdiction | Recreation |
| Interstates | USBR Owned NPS Area | Recreation Conservancy |
| Highways | Environment Designation | Rural Conservancy |
| | Agricultural Conservancy | Shoreline Residential |
| | High Intensity – Commercial | Aquatic – Crab Creek |

NOTES:
 1. This information is to be used for planning purposes only. Data are displayed as is and without any guarantee of accuracy or completeness.
 2. Aerial imagery courtesy of USDA NAIP (2015).
 3. Lincoln County's shoreline jurisdiction for Columbia and Spokane rivers ends in the middle of these rivers.

0 4,200 8,400
 Feet



Q:\Jobs\13\032-01.01_Lincoln_County_SMP\Maps\EnvironmentDesignations\LincolnCounty_EnvironmentDesignations_Mapbook.mxd Ihudson 3/10/2016 3:10:46 PM



- | | | |
|---|---|---|
| <ul style="list-style-type: none"> Reach and Subreach (SR) Breaks Populated Place County Seat Interstates Highways | <ul style="list-style-type: none"> Incorporated City County Boundary SMA Jurisdiction USBR Owned NPS Area | <ul style="list-style-type: none"> High Intensity – Public Facility Natural Recreation Recreation Conservancy Rural Conservancy Shoreline Residential Aquatic – Crab Creek |
|---|---|---|
- Environment Designation**
- Agricultural Conservancy
 - High Intensity – Commercial

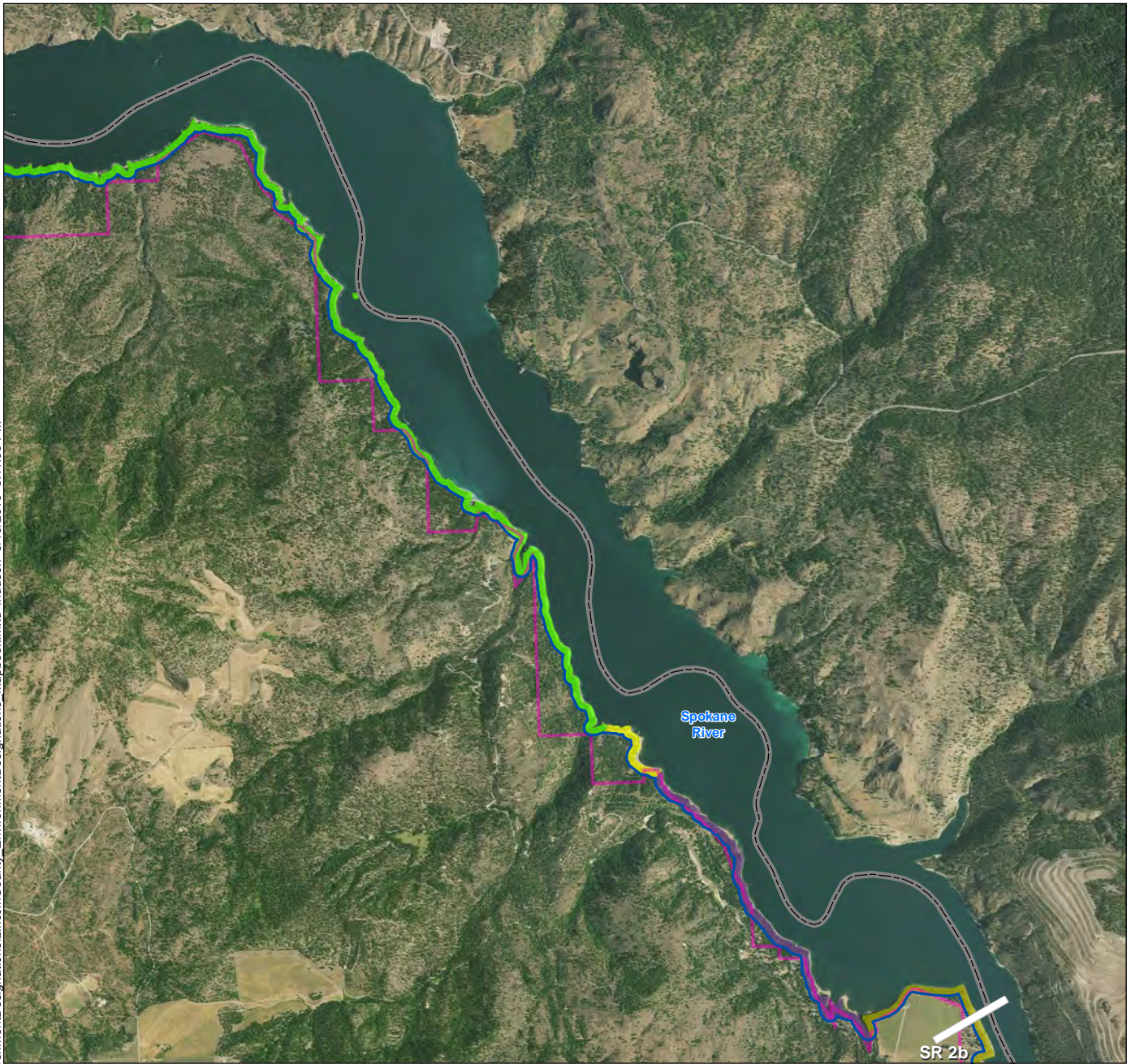
NOTES:

1. This information is to be used for planning purposes only. Data are displayed as is and without any guarantee of accuracy or completeness.
2. Aerial imagery courtesy of USDA NAIP (2015).
3. Lincoln County's shoreline jurisdiction for Columbia and Spokane rivers ends in the middle of these rivers.

0 3,700 7,400 Feet



Q:\Jobs\13\032-01.01_Lincoln_County_SMP\Maps\EnvironmentDesignations\LincolnCounty_EnvironmentDesignations_Mapbook.mxd Ihudson 3/10/2016 3:11:00 PM



- Reach and Subreach (SR) Breaks
- Populated Place
- County Seat
- Interstates
- Highways

- Incorporated City
- County Boundary
- SMA Jurisdiction
- USBR Owned NPS Area

Environment Designation

- Agricultural Conservancy
- High Intensity – Commercial

- High Intensity – Public Facility
- Natural
- Recreation
- Recreation Conservancy
- Rural Conservancy
- Shoreline Residential
- Aquatic – Crab Creek

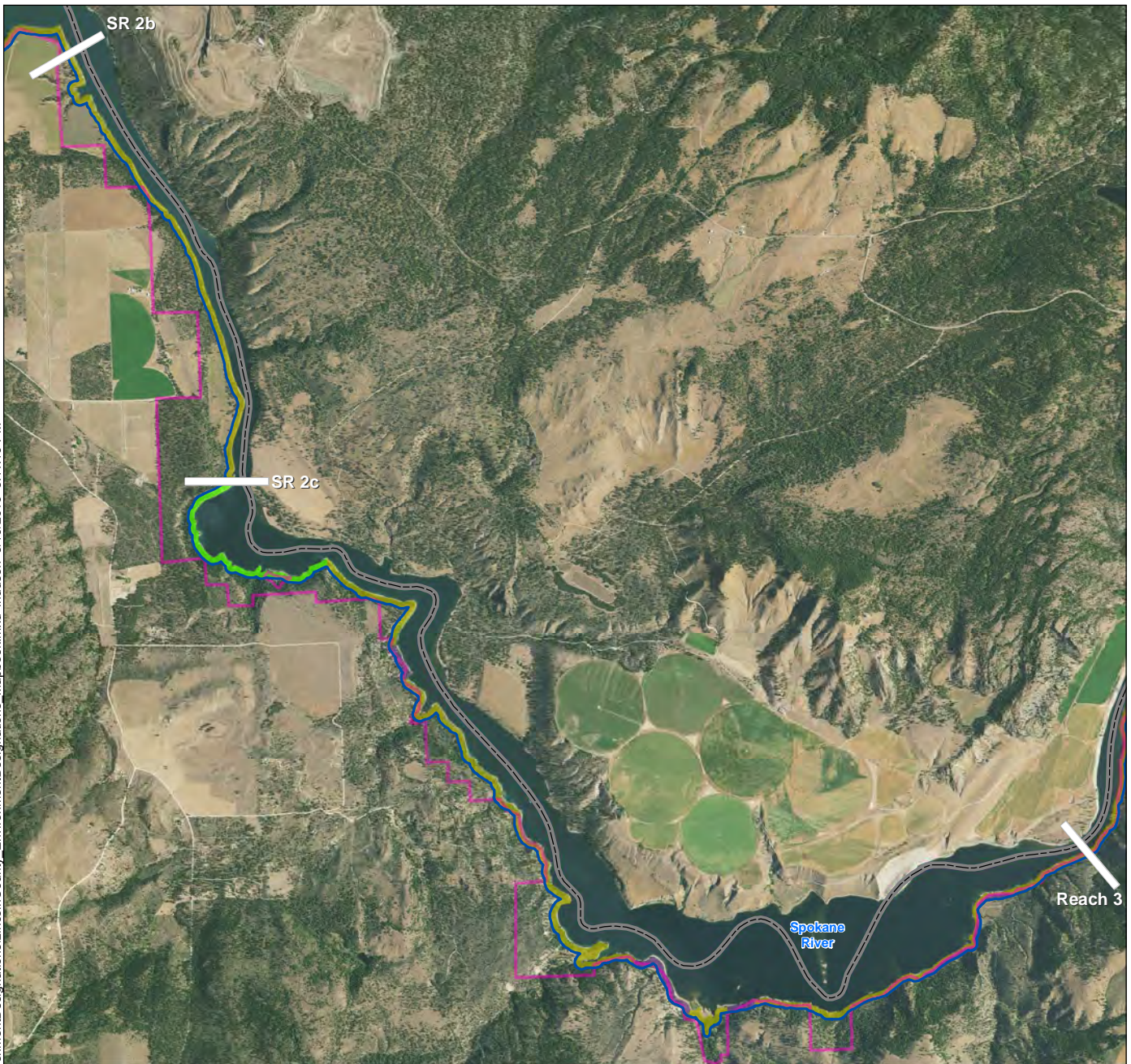
NOTES:

1. This information is to be used for planning purposes only. Data are displayed as is and without any guarantee of accuracy or completeness.
2. Aerial imagery courtesy of USDA NAIP (2015).
3. Lincoln County's shoreline jurisdiction for Columbia and Spokane rivers ends in the middle of these rivers.

0 3,700 7,400
Feet



Q:\Jobs\13\032-01.01_Lincoln_County_SMP\Maps\EnvironmentDesignations\LincolnCounty_EnvironmentDesignations_Mapbook.mxd Hudson 3/10/2016 3:11:19 PM



- | | | |
|---|---|---|
| <ul style="list-style-type: none"> Reach and Subreach (SR) Breaks Populated Place County Seat Interstates Highways | <ul style="list-style-type: none"> Incorporated City County Boundary SMA Jurisdiction USBR Owned NPS Area <p>Environment Designation</p> <ul style="list-style-type: none"> Agricultural Conservancy High Intensity – Commercial | <ul style="list-style-type: none"> High Intensity – Public Facility Natural Recreation Recreation Conservancy Rural Conservancy Shoreline Residential Aquatic – Crab Creek |
|---|---|---|

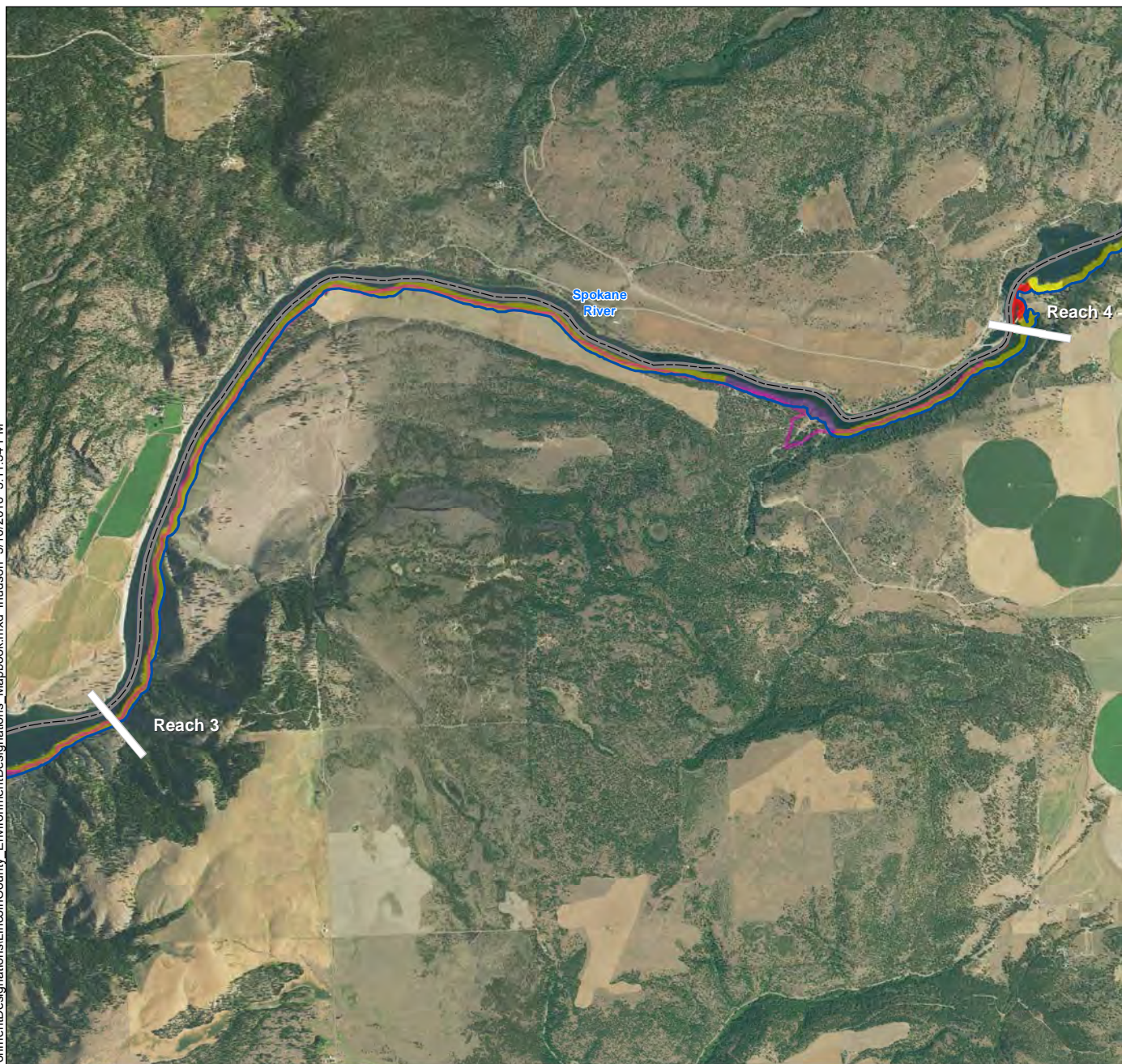
NOTES:

1. This information is to be used for planning purposes only. Data are displayed as is and without any guarantee of accuracy or completeness.
2. Aerial imagery courtesy of USDA NAIP (2015).
3. Lincoln County's shoreline jurisdiction for Columbia and Spokane rivers ends in the middle of these rivers.

0 4,600 9,200 Feet



Q:\Jobs\13\032-01.01_Lincoln_County_SMP\Maps\EnvironmentDesignations\LincolnCounty_EnvironmentDesignations_Mapbook.mxd Hudson 3/10/2016 3:11:34 PM



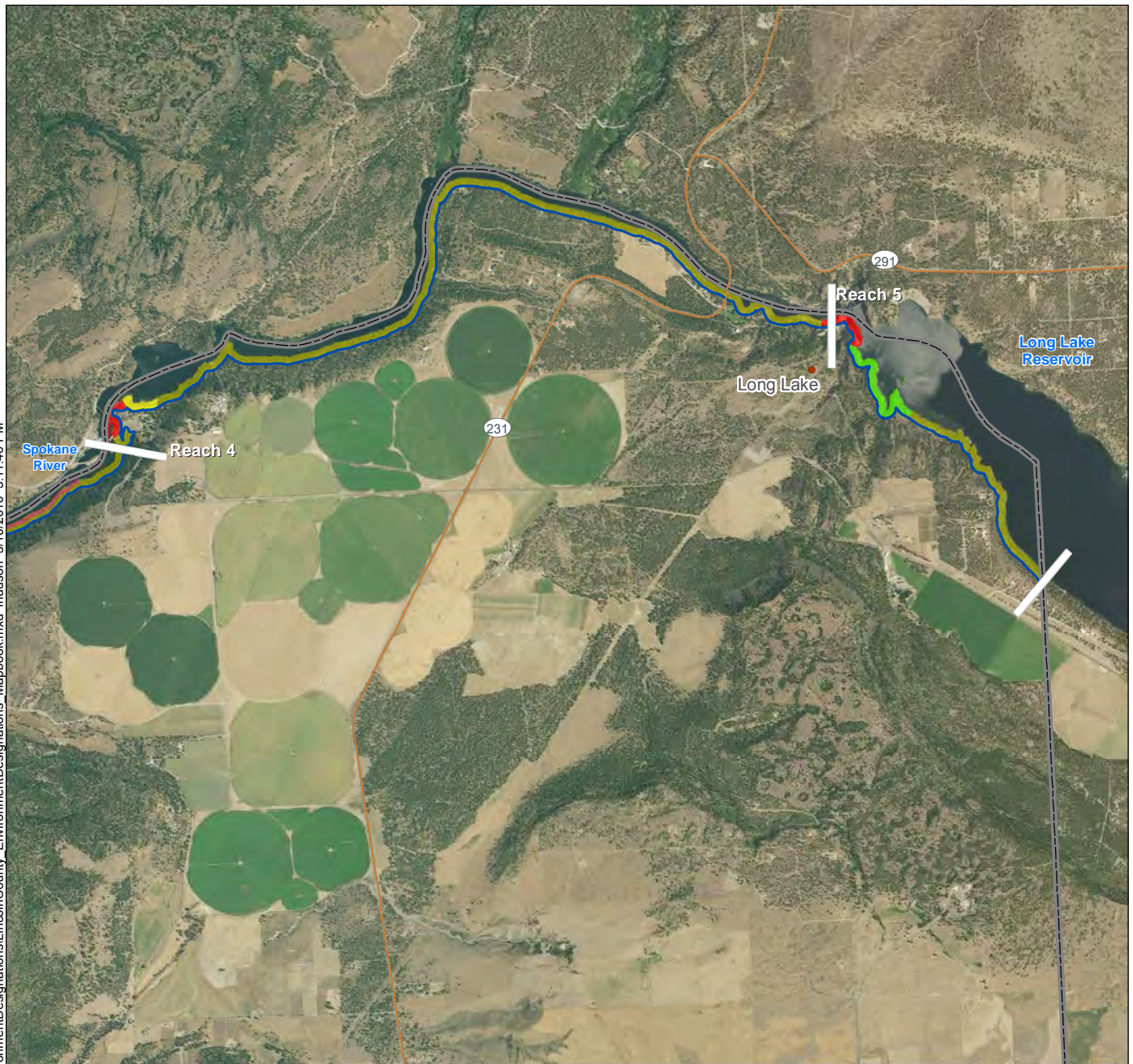
- | | |
|--|---|
| <ul style="list-style-type: none"> Reach and Subreach (SR) Breaks Populated Place County Seat Interstates Highways | <ul style="list-style-type: none"> Incorporated City County Boundary SMA Jurisdiction USBR Owned NPS Area <p>Environment Designation</p> <ul style="list-style-type: none"> Agricultural Conservancy High Intensity – Commercial High Intensity – Public Facility Natural Recreation Recreation Conservancy Rural Conservancy Shoreline Residential Aquatic – Crab Creek |
|--|---|

NOTES:
 1. This information is to be used for planning purposes only. Data are displayed as is and without any guarantee of accuracy or completeness.
 2. Aerial imagery courtesy of USDA NAIP (2015).
 3. Lincoln County's shoreline jurisdiction for Columbia and Spokane rivers ends in the middle of these rivers.

0 3,700 7,400
 Feet



Q:\Jobs\13\032-01.01_Lincoln_County_SMP\Maps\EnvironmentDesignations\LincolnCounty_EnvironmentDesignations_Mapbook.mxd Ihudson 3/10/2016 3:11:46 PM



Reach and Subreach (SR) Breaks

Populated Place

County Seat

Interstates

Highways

Incorporated City

County Boundary

SMA Jurisdiction

USBR Owned NPS Area

Environment Designation

Agricultural Conservancy

High Intensity – Commercial

High Intensity – Public Facility

Natural

Recreation

Recreation Conservancy

Rural Conservancy

Shoreline Residential

Aquatic – Crab Creek

0

3,700

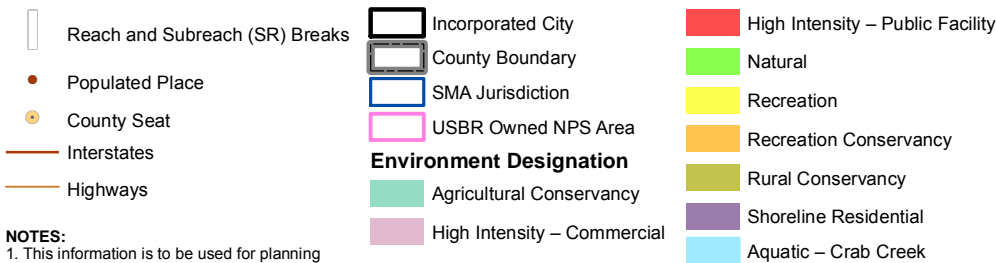
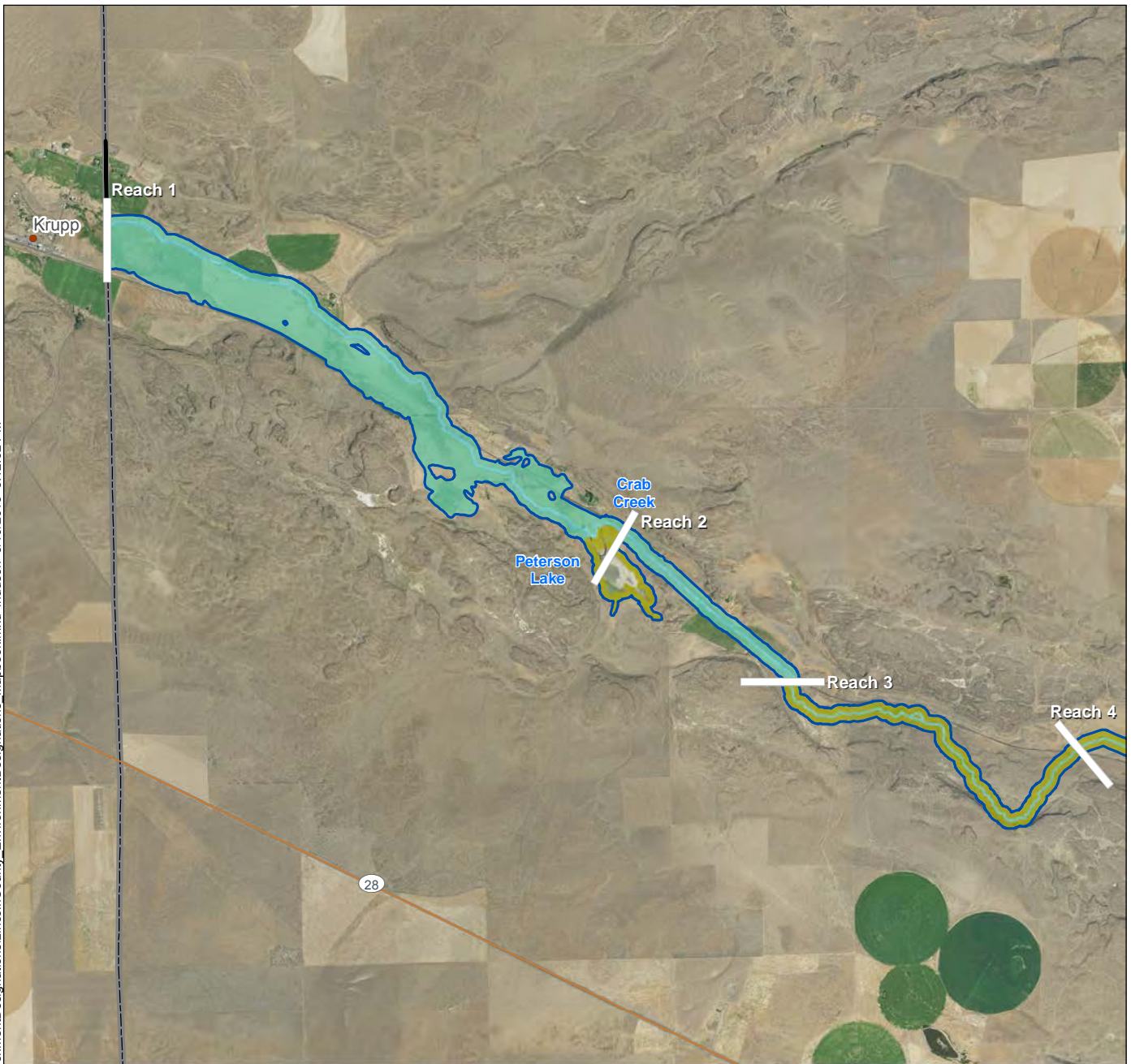
7,400

Feet

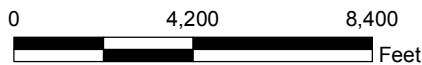
NOTES:
1. This information is to be used for planning purposes only. Data are displayed as is and without any guarantee of accuracy or completeness.
2. Aerial imagery courtesy of USDA NAIP (2015).
3. Lincoln County's shoreline jurisdiction for Columbia and Spokane rivers ends in the middle of these rivers.



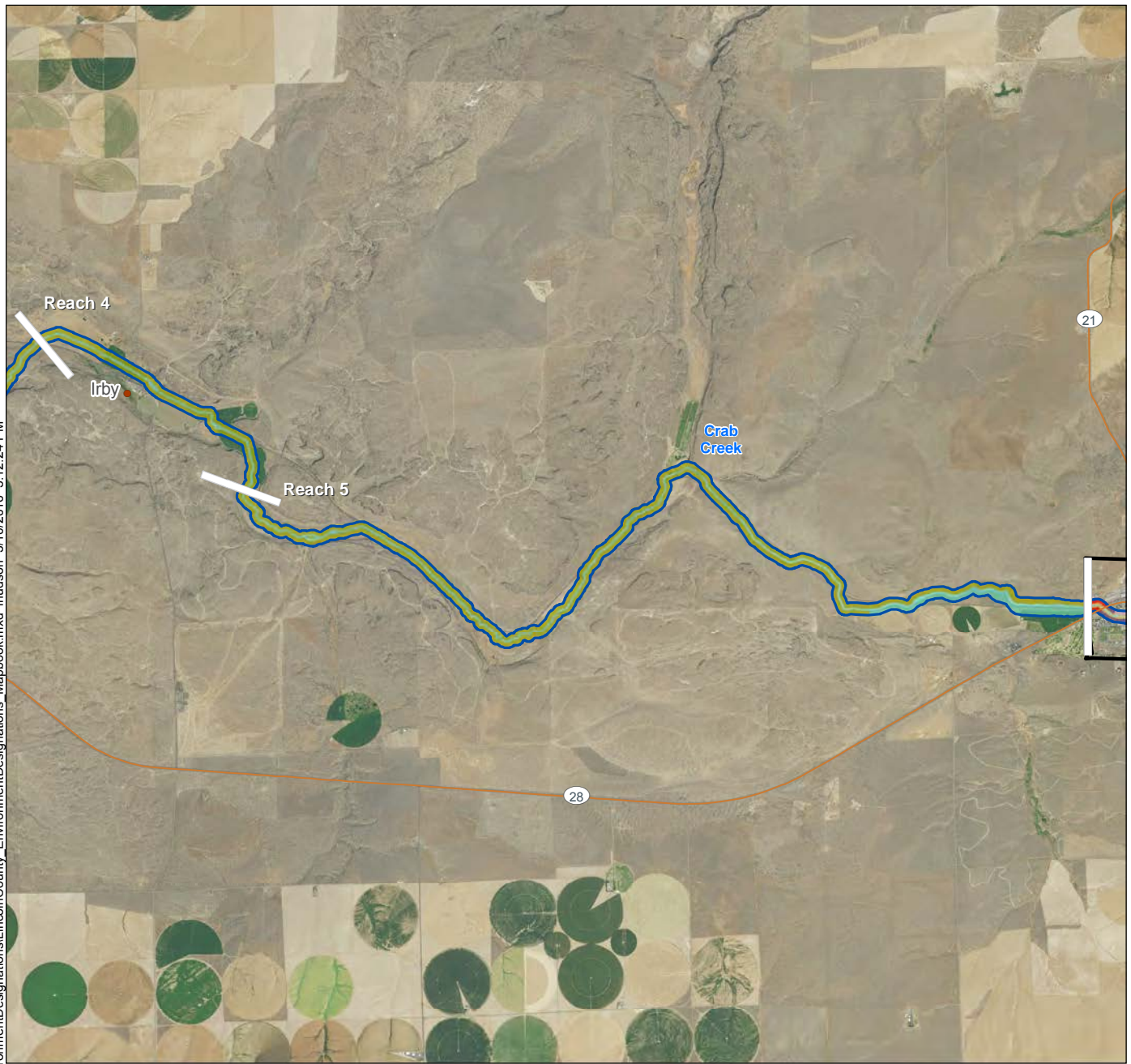
Q:\Jobs\13_032-01.01_Lincoln_County_SMP\Maps\EnvironmentDesignations_LincolnCounty_EnvironmentDesignations_Mapbook.mxd Ihudson 3/10/2016 3:12:02 PM



NOTES:
 1. This information is to be used for planning purposes only. Data are displayed as is and without any guarantee of accuracy or completeness.
 2. Aerial imagery courtesy of USDA NAIP (2015).
 3. Lincoln County's shoreline jurisdiction for Columbia and Spokane rivers ends in the middle of these rivers.

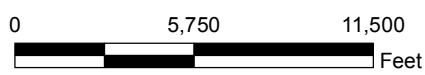


Q:\Jobs\13_032-01.01_Lincoln_County_SMP\Maps\EnvironmentDesignations\LincolnCounty_EnvironmentDesignations_Mapbook.mxd Ihudson 3/10/2016 3:12:24 PM



- | | | |
|--------------------------------|--------------------------------|----------------------------------|
| Reach and Subreach (SR) Breaks | Incorporated City | High Intensity – Public Facility |
| Populated Place | County Boundary | Natural |
| County Seat | SMA Jurisdiction | Recreation |
| Interstates | USBR Owned NPS Area | Recreation Conservancy |
| Highways | Environment Designation | Rural Conservancy |
| | Agricultural Conservancy | Shoreline Residential |
| | High Intensity – Commercial | Aquatic – Crab Creek |

NOTES:
1. This information is to be used for planning purposes only. Data are displayed as is and without any guarantee of accuracy or completeness.
2. Aerial imagery courtesy of USDA NAIP (2015).
3. Lincoln County's shoreline jurisdiction for Columbia and Spokane rivers ends in the middle of these rivers.



Q:\Jobs\13-032-01-01_Lincoln_County_SMP\Maps\EnvironmentDesignations\LincolnCounty_EnvironmentDesignations_Mapbook.mxd Ihudson 3/10/2016 3:12:42 PM



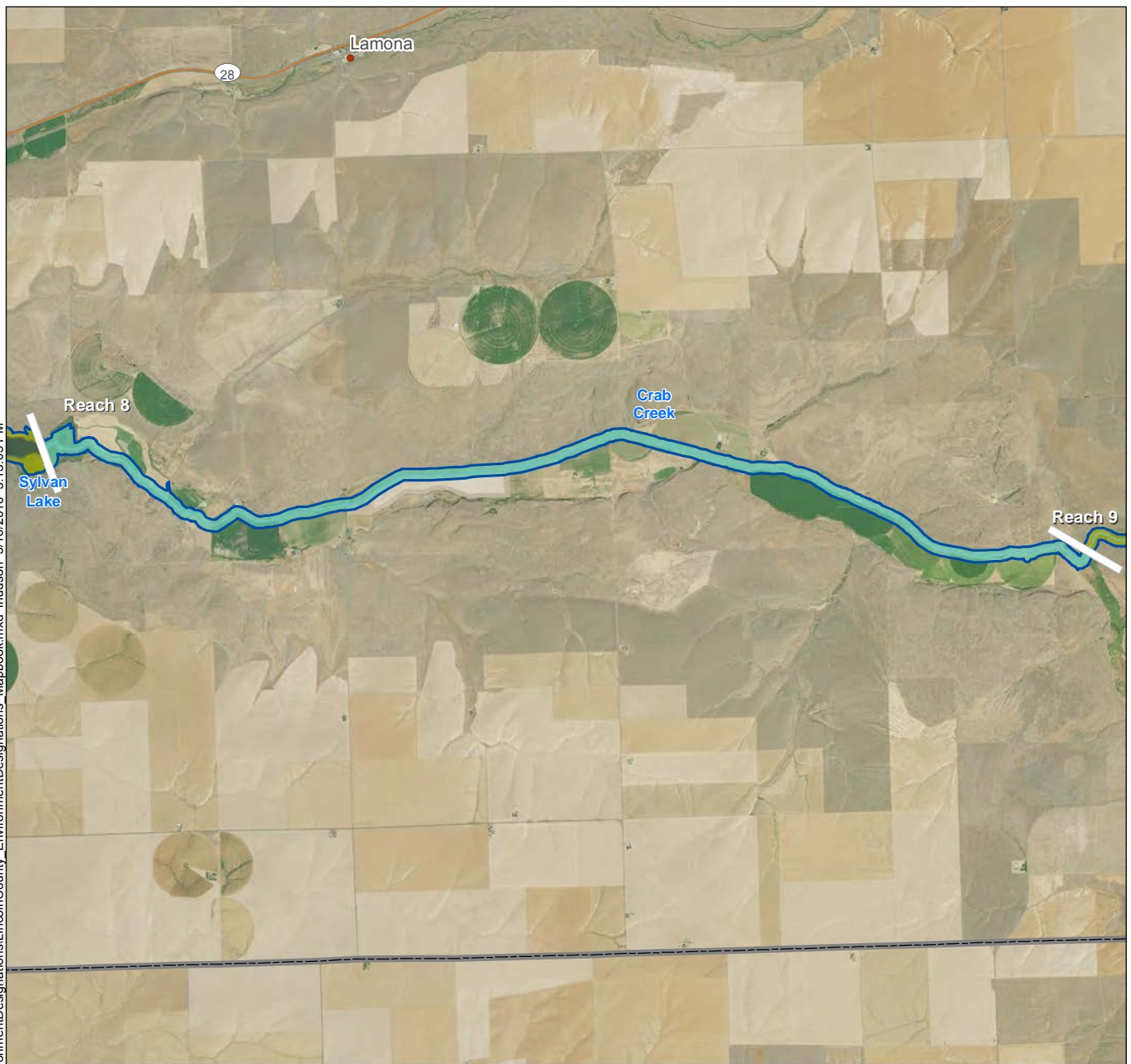
- | | | |
|--------------------------------|--------------------------------|----------------------------------|
| Reach and Subreach (SR) Breaks | Incorporated City | High Intensity – Public Facility |
| Populated Place | County Boundary | Natural |
| County Seat | SMA Jurisdiction | Recreation |
| Interstates | USBR Owned NPS Area | Recreation Conservancy |
| Highways | Environment Designation | Rural Conservancy |
| | Agricultural Conservancy | Shoreline Residential |
| | High Intensity – Commercial | Aquatic – Crab Creek |

NOTES:
 1. This information is to be used for planning purposes only. Data are displayed as is and without any guarantee of accuracy or completeness.
 2. Aerial imagery courtesy of USDA NAIP (2015).
 3. Lincoln County's shoreline jurisdiction for Columbia and Spokane rivers ends in the middle of these rivers.

0 5,000 10,000
 Feet



Q:\Jobs\13_032-01.01_Lincoln_County_SMP\Maps\EnvironmentDesignations_LincolnCounty_EnvironmentDesignations_Mapbook.mxd Ihudson 3/10/2016 3:13:05 PM



- | | | |
|--------------------------------|--------------------------------|----------------------------------|
| Reach and Subreach (SR) Breaks | Incorporated City | High Intensity – Public Facility |
| Populated Place | County Boundary | Natural |
| County Seat | SMA Jurisdiction | Recreation |
| Interstates | USBR Owned NPS Area | Recreation Conservancy |
| Highways | Environment Designation | Rural Conservancy |
| | Agricultural Conservancy | Shoreline Residential |
| | High Intensity – Commercial | Aquatic – Crab Creek |

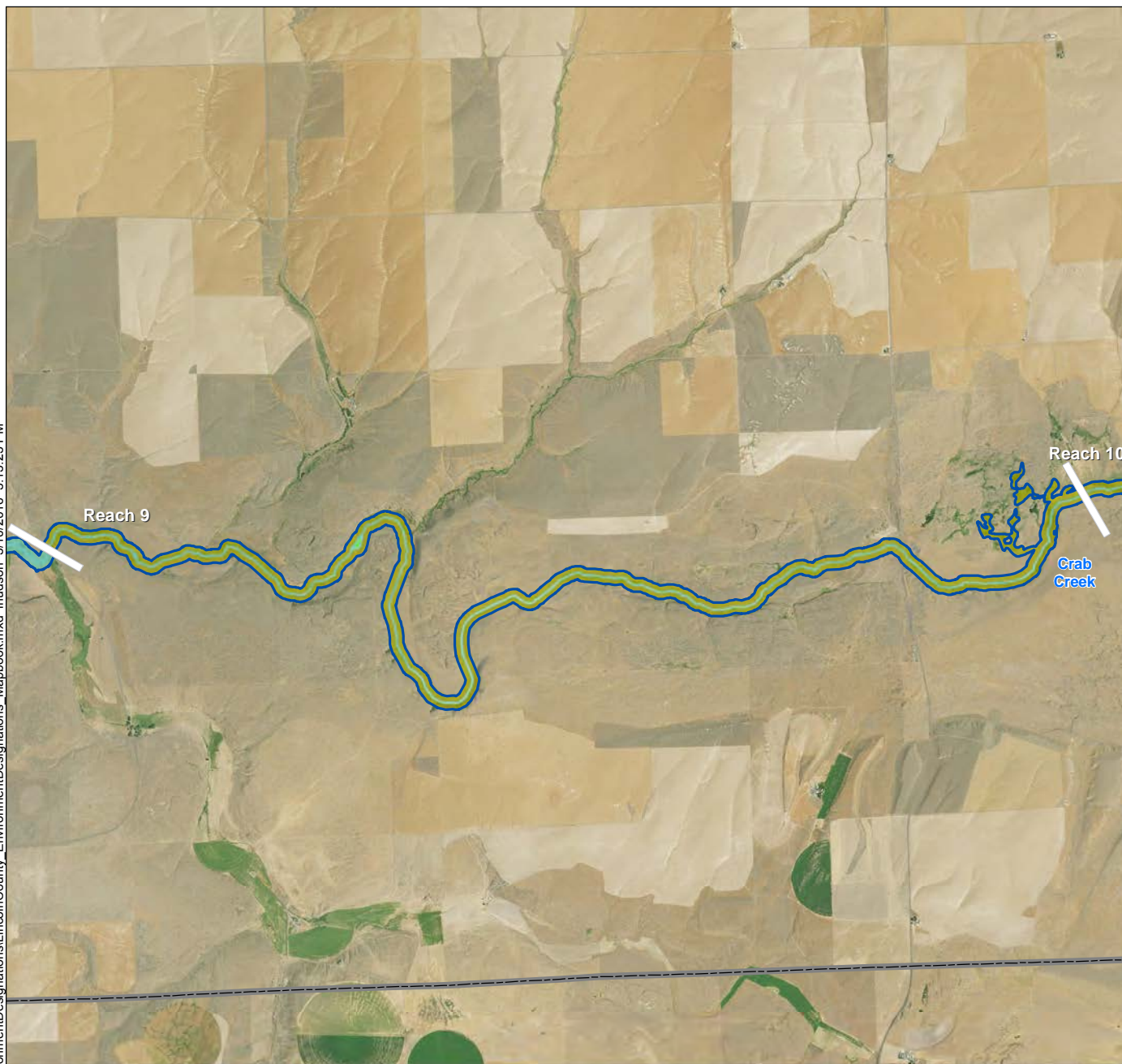
NOTES:

1. This information is to be used for planning purposes only. Data are displayed as is and without any guarantee of accuracy or completeness.
2. Aerial imagery courtesy of USDA NAIP (2015).
3. Lincoln County's shoreline jurisdiction for Columbia and Spokane rivers ends in the middle of these rivers.

0 5,750 11,500
Feet



Q:\Jobs\13_032-01.01_Lincoln_County_SMP\Maps\EnvironmentDesignations\LincolnCounty_EnvironmentDesignations_Mapbook.mxd Ihudson 3/10/2016 3:13:23 PM




- Reach and Subreach (SR) Breaks
- Populated Place
- County Seat
- Interstates
- Highways

- Incorporated City
- County Boundary
- SMA Jurisdiction
- USBR Owned NPS Area
- Environment Designation**
- Agricultural Conservancy
- High Intensity – Commercial

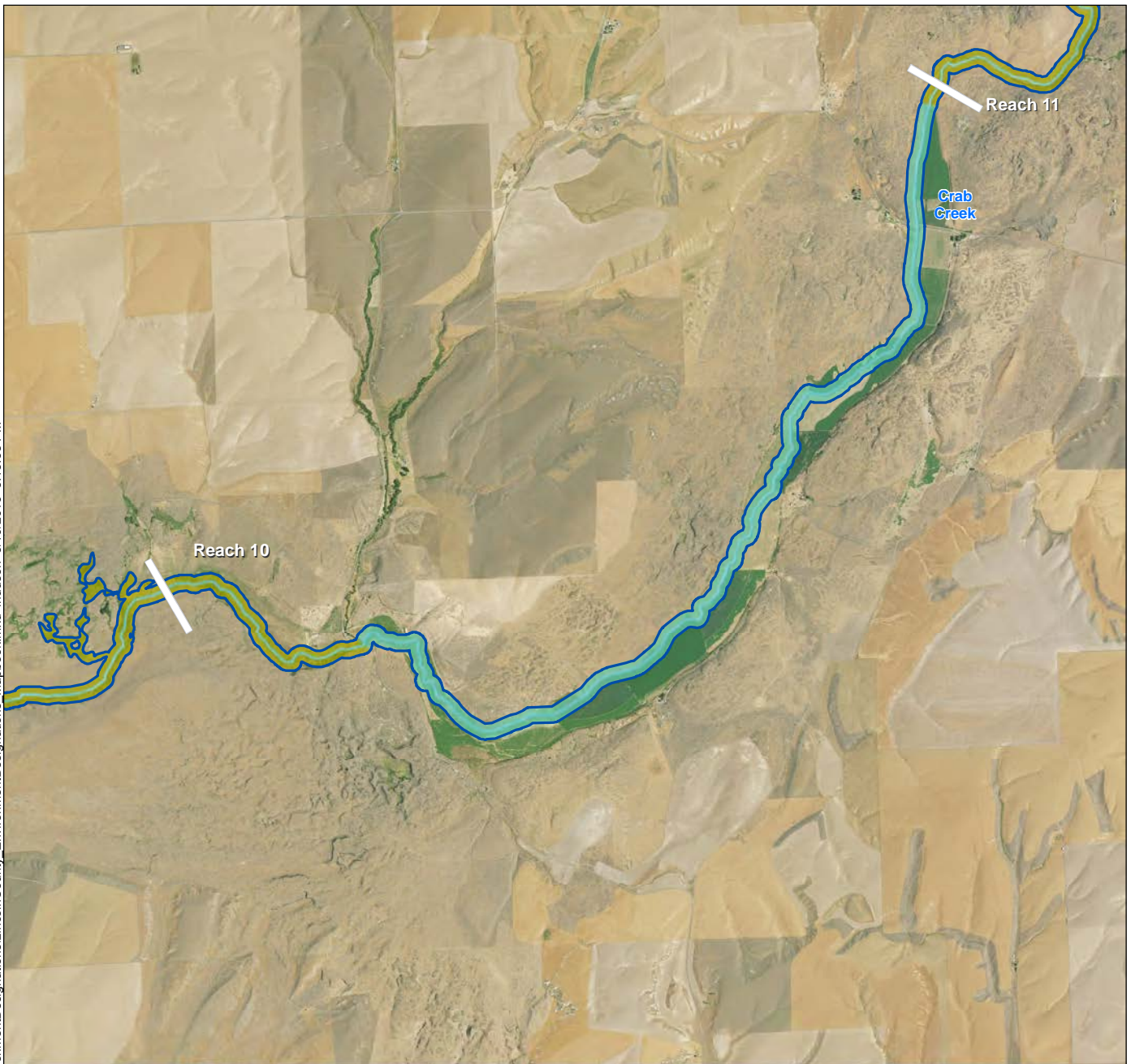
- High Intensity – Public Facility
- Natural
- Recreation
- Recreation Conservancy
- Rural Conservancy
- Shoreline Residential
- Aquatic – Crab Creek

NOTES:

1. This information is to be used for planning purposes only. Data are displayed as is and without any guarantee of accuracy or completeness.
2. Aerial imagery courtesy of USDA NAIP (2015).
3. Lincoln County's shoreline jurisdiction for Columbia and Spokane rivers ends in the middle of these rivers.



Q:\Jobs\13_032-01.01_Lincoln_County_SMP\Maps\EnvironmentDesignations\LincolnCounty_EnvironmentDesignations_Mapbook.mxd Ihudson 3/10/2016 3:13:38 PM



- | | | |
|--------------------------------|--------------------------------|----------------------------------|
| Reach and Subreach (SR) Breaks | Incorporated City | High Intensity – Public Facility |
| Populated Place | County Boundary | Natural |
| County Seat | SMA Jurisdiction | Recreation |
| Interstates | USBR Owned NPS Area | Recreation Conservancy |
| Highways | Environment Designation | Rural Conservancy |
| | Agricultural Conservancy | Shoreline Residential |
| | High Intensity – Commercial | Aquatic – Crab Creek |

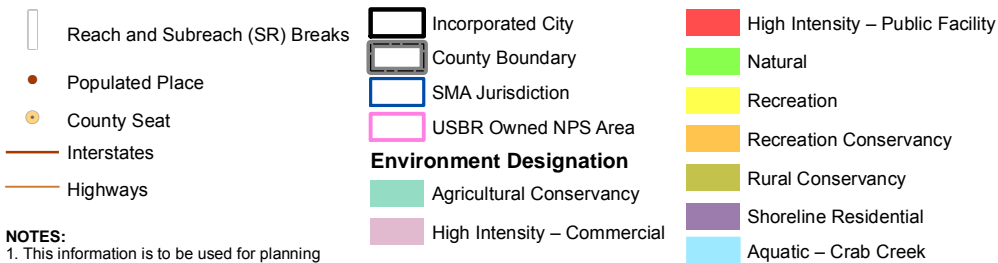
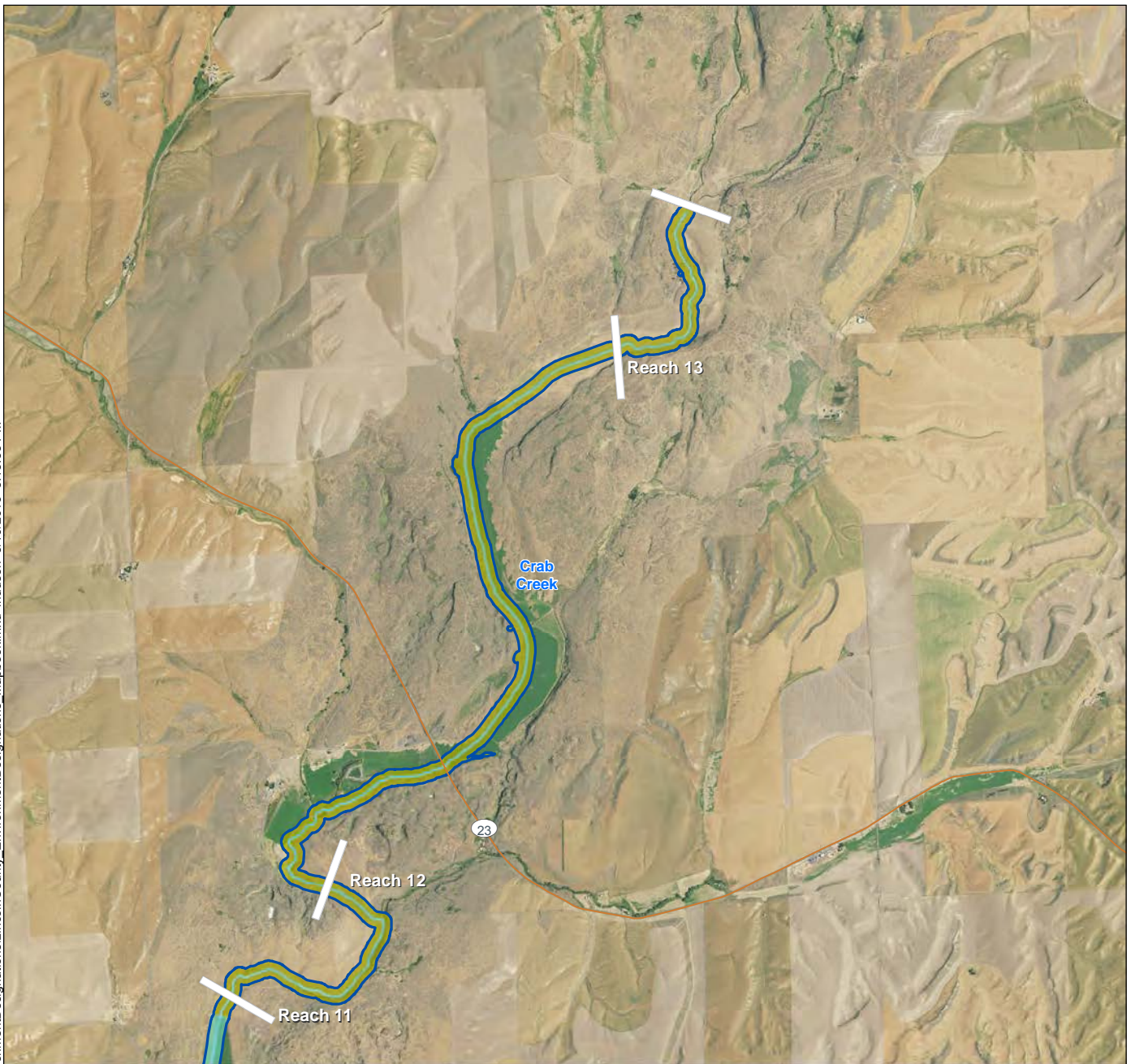
NOTES:

1. This information is to be used for planning purposes only. Data are displayed as is and without any guarantee of accuracy or completeness.
2. Aerial imagery courtesy of USDA NAIP (2015).
3. Lincoln County's shoreline jurisdiction for Columbia and Spokane rivers ends in the middle of these rivers.

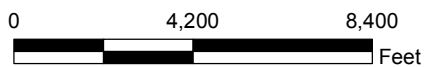
0 4,200 8,400
Feet



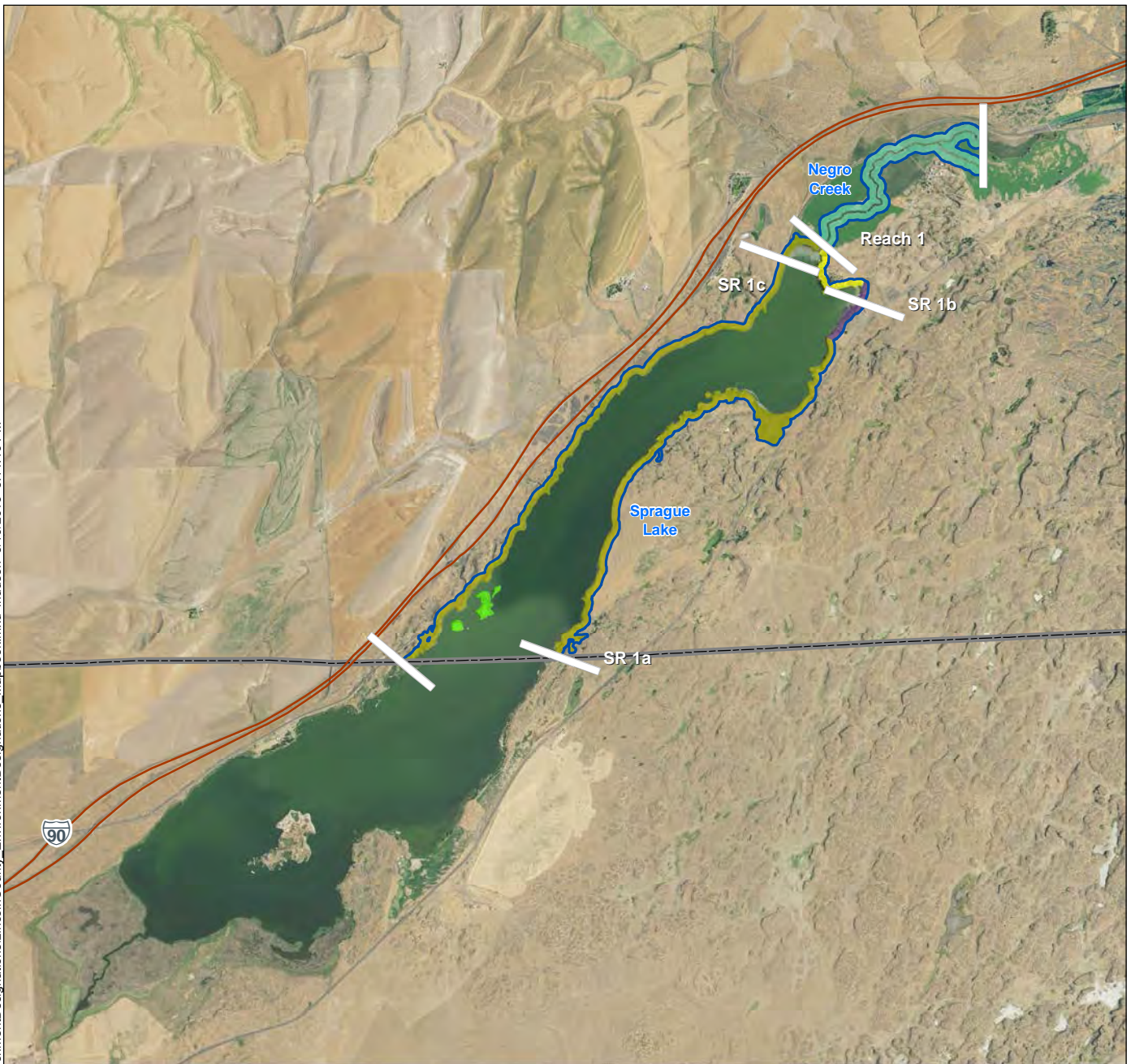
Q:\Jobs\13_032-01.01_Lincoln_County_SMP\Maps\EnvironmentDesignations\LincolnCounty_EnvironmentDesignations_Mapbook.mxd Ihudson 3/10/2016 3:13:55 PM



NOTES:
 1. This information is to be used for planning purposes only. Data are displayed as is and without any guarantee of accuracy or completeness.
 2. Aerial imagery courtesy of USDA NAIP (2015).
 3. Lincoln County's shoreline jurisdiction for Columbia and Spokane rivers ends in the middle of these rivers.



Q:\Jobs\13\032-01.01_Lincoln_County_SMP\Maps\EnvironmentDesignations\LincolnCounty_EnvironmentDesignations_Mapbook.mxd Hudson 3/10/2016 3:14:10 PM



- Reach and Subreach (SR) Breaks
 Populated Place
 County Seat
 Interstates
 Highways
- Incorporated City
 County Boundary
 SMA Jurisdiction
 USBR Owned NPS Area
- Environment Designation**
 Agricultural Conservancy
 High Intensity - Commercial
 High Intensity - Public Facility
 Natural
 Recreation
 Recreation Conservancy
 Rural Conservancy
 Shoreline Residential
 Aquatic - Crab Creek

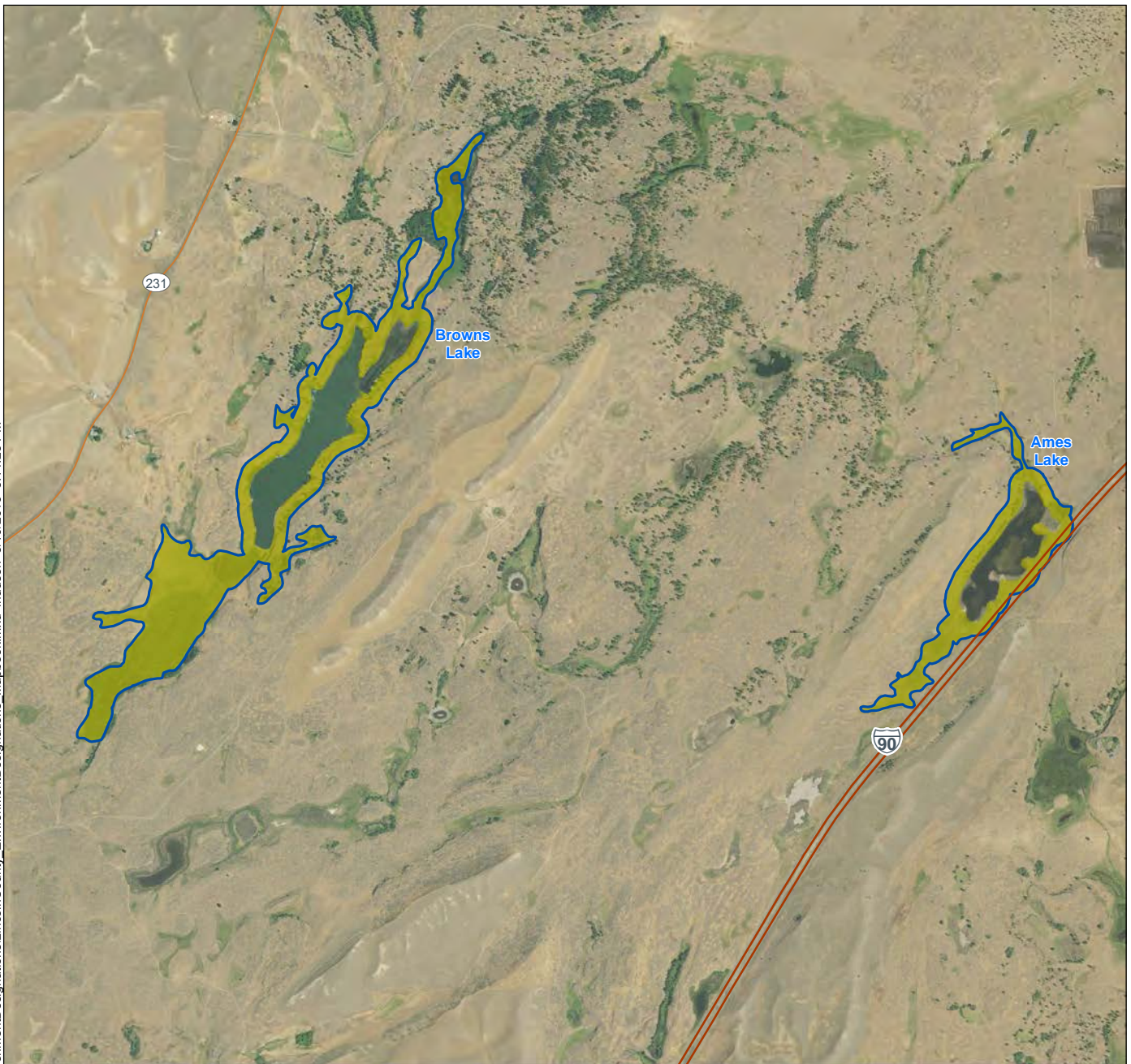
NOTES:

1. This information is to be used for planning purposes only. Data are displayed as is and without any guarantee of accuracy or completeness.
2. Aerial imagery courtesy of USDA NAIP (2015).
3. Lincoln County's shoreline jurisdiction for Columbia and Spokane rivers ends in the middle of these rivers.

0 4,000 8,000 Feet



Q:\Jobs\13_032-01.01_Lincoln_County_SMP\Maps\EnvironmentDesignations\LincolnCounty_EnvironmentDesignations_Mapbook.mxd Ihudson 3/10/2016 3:14:23 PM



- | | | |
|---|---|---|
| <ul style="list-style-type: none"> Reach and Subreach (SR) Breaks Populated Place County Seat Interstates Highways | <ul style="list-style-type: none"> Incorporated City County Boundary SMA Jurisdiction USBR Owned NPS Area | <ul style="list-style-type: none"> High Intensity – Public Facility Natural Recreation Recreation Conservancy Rural Conservancy Shoreline Residential Aquatic – Crab Creek |
|---|---|---|
- Environment Designation**
- Agricultural Conservancy
 - High Intensity – Commercial

NOTES:

1. This information is to be used for planning purposes only. Data are displayed as is and without any guarantee of accuracy or completeness.
2. Aerial imagery courtesy of USDA NAIP (2015).
3. Lincoln County's shoreline jurisdiction for Columbia and Spokane rivers ends in the middle of these rivers.

0 2,100 4,200
Feet



Q:\Jobs\13_032-01.01_Lincoln_County_SMP\Maps\EnvironmentDesignations\LincolnCounty_EnvironmentDesignations_Mapbook.mxd Ihudson 3/10/2016 3:14:37 PM



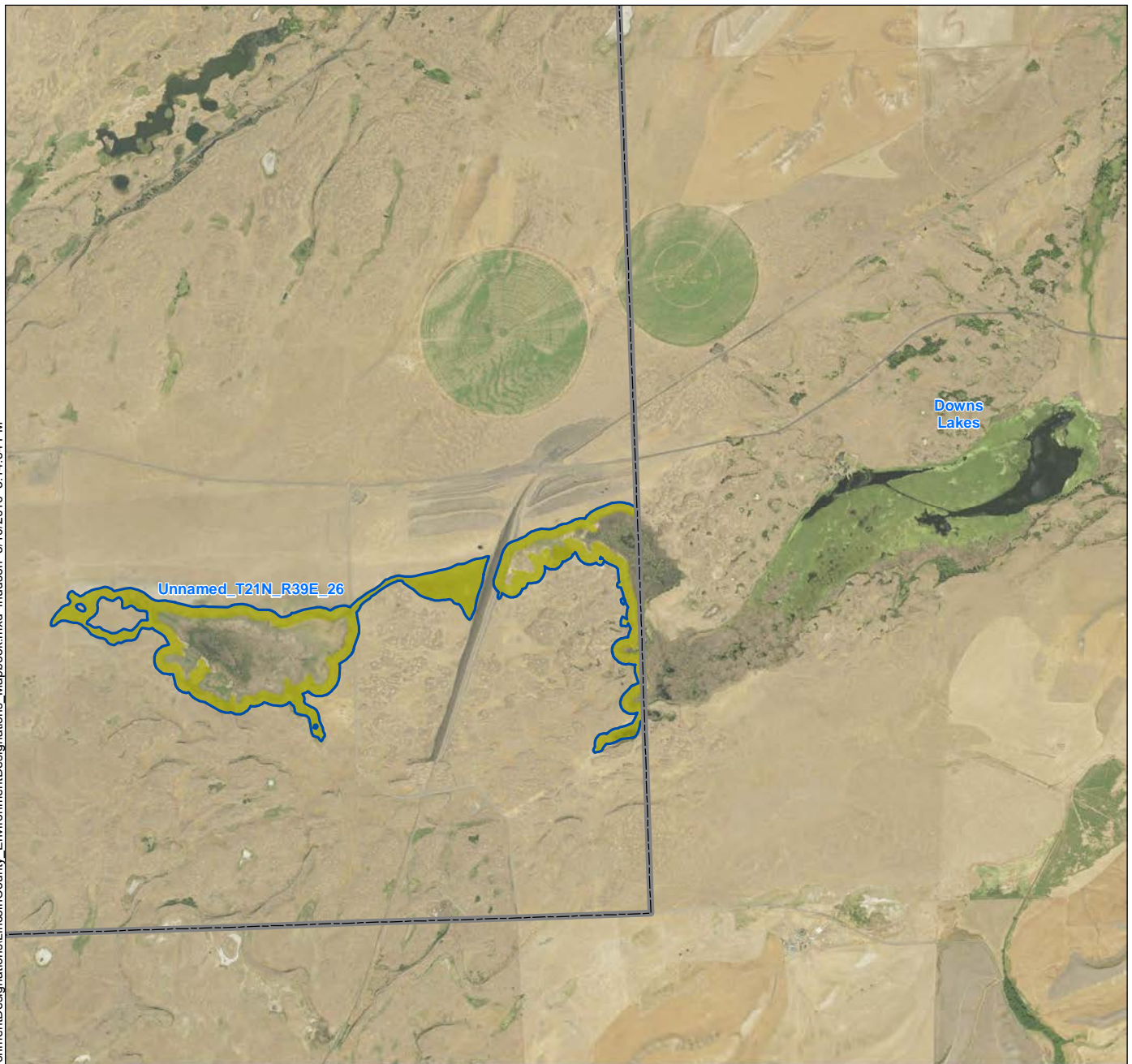
- | | | |
|--------------------------------|--------------------------------|----------------------------------|
| Reach and Subreach (SR) Breaks | Incorporated City | High Intensity – Public Facility |
| Populated Place | County Boundary | Natural |
| County Seat | SMA Jurisdiction | Recreation |
| Interstates | USBR Owned NPS Area | Recreation Conservancy |
| Highways | Environment Designation | Rural Conservancy |
| | Agricultural Conservancy | Shoreline Residential |
| | High Intensity – Commercial | Aquatic – Crab Creek |

NOTES:
 1. This information is to be used for planning purposes only. Data are displayed as is and without any guarantee of accuracy or completeness.
 2. Aerial imagery courtesy of USDA NAIP (2015).
 3. Lincoln County's shoreline jurisdiction for Columbia and Spokane rivers ends in the middle of these rivers.

0 2,300 4,600
 Feet



Q:\Jobs\13\032-01.01_Lincoln_County_SMP\Maps\EnvironmentDesignations\LincolnCounty_EnvironmentDesignations_Mapbook.mxd Hudson 3/10/2016 3:14:54 PM



- Reach and Subreach (SR) Breaks
- Populated Place
- County Seat
- Interstates
- Highways

- Incorporated City
- County Boundary
- SMA Jurisdiction
- USBR Owned NPS Area
- Environment Designation**
- Agricultural Conservancy
- High Intensity – Commercial

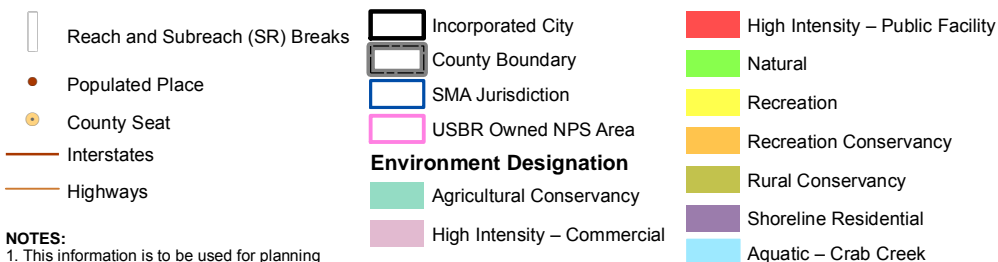
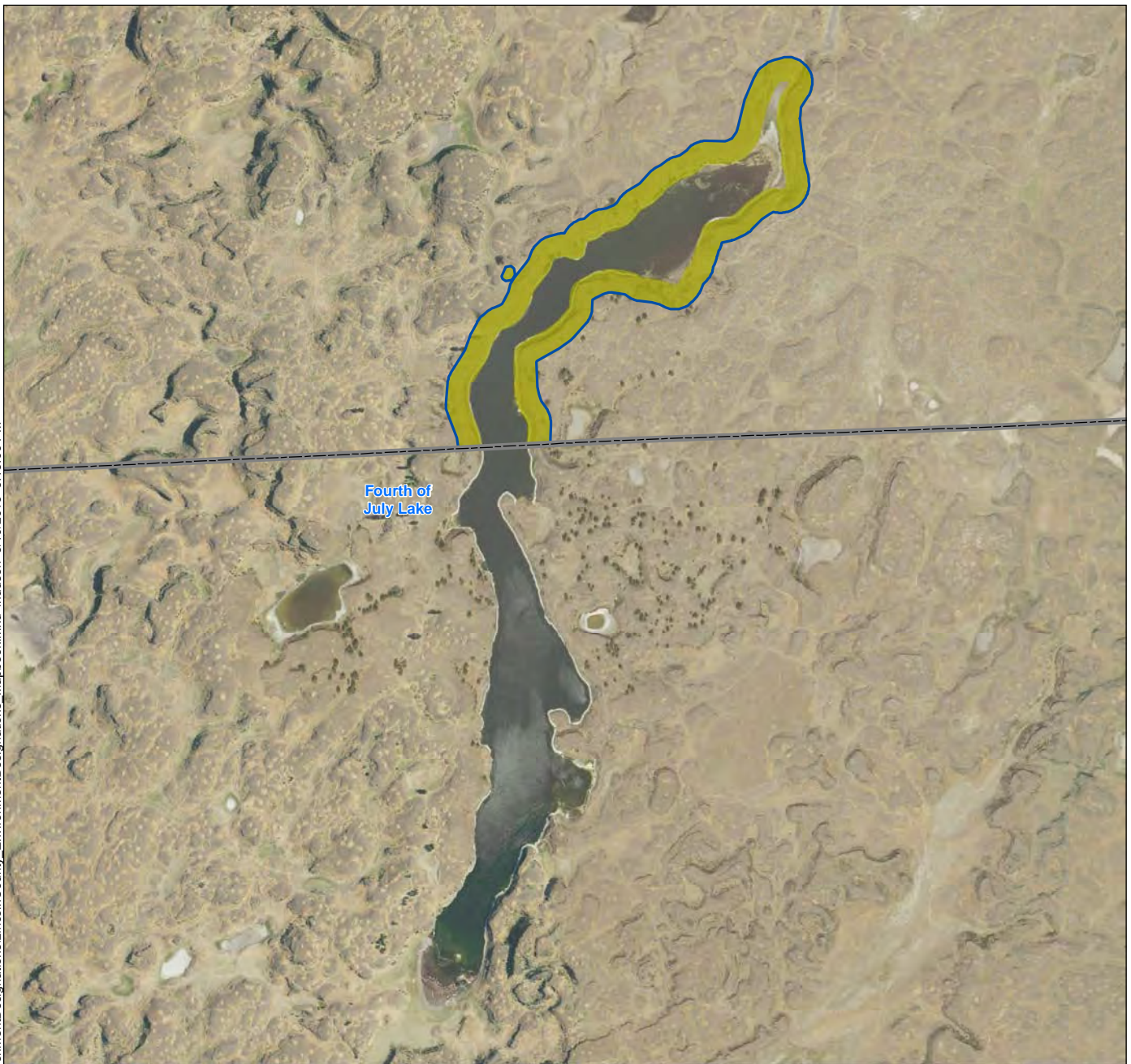
- High Intensity – Public Facility
- Natural
- Recreation
- Recreation Conservancy
- Rural Conservancy
- Shoreline Residential
- Aquatic – Crab Creek

NOTES:
 1. This information is to be used for planning purposes only. Data are displayed as is and without any guarantee of accuracy or completeness.
 2. Aerial imagery courtesy of USDA NAIP (2015).
 3. Lincoln County's shoreline jurisdiction for Columbia and Spokane rivers ends in the middle of these rivers.

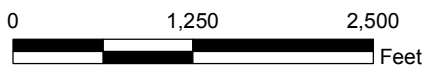
0 2,700 5,400
 Feet



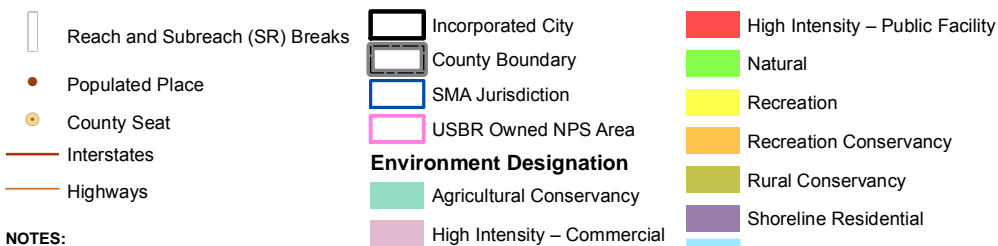
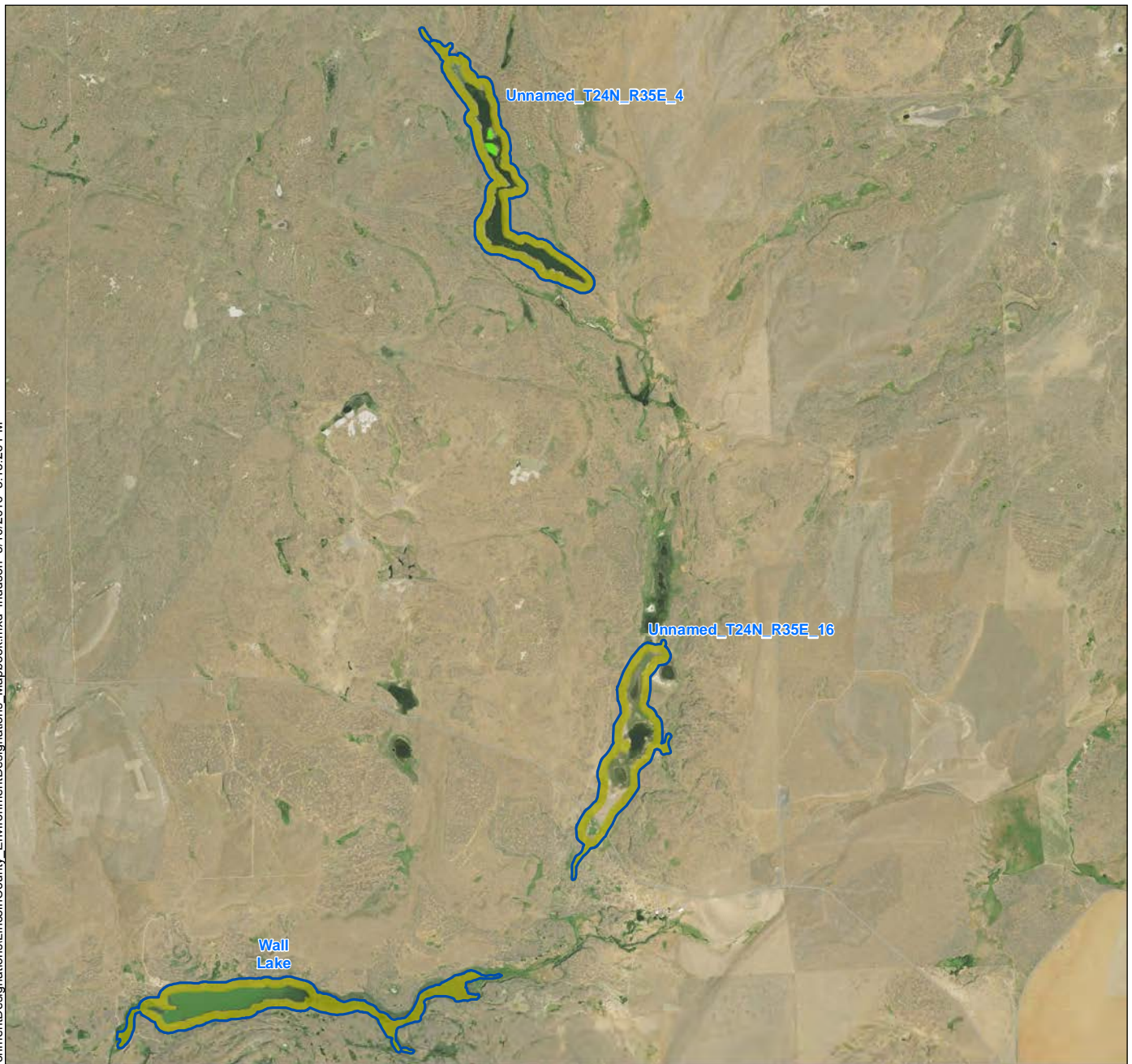
Q:\Jobs\13_032-01.01_Lincoln_County_SMP\Maps\EnvironmentDesignations\LincolnCounty_EnvironmentDesignations_Mapbook.mxd Ihudson 3/10/2016 3:15:06 PM



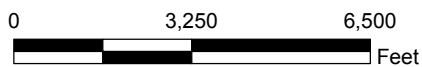
NOTES:
 1. This information is to be used for planning purposes only. Data are displayed as is and without any guarantee of accuracy or completeness.
 2. Aerial imagery courtesy of USDA NAIP (2015).
 3. Lincoln County's shoreline jurisdiction for Columbia and Spokane rivers ends in the middle of these rivers.



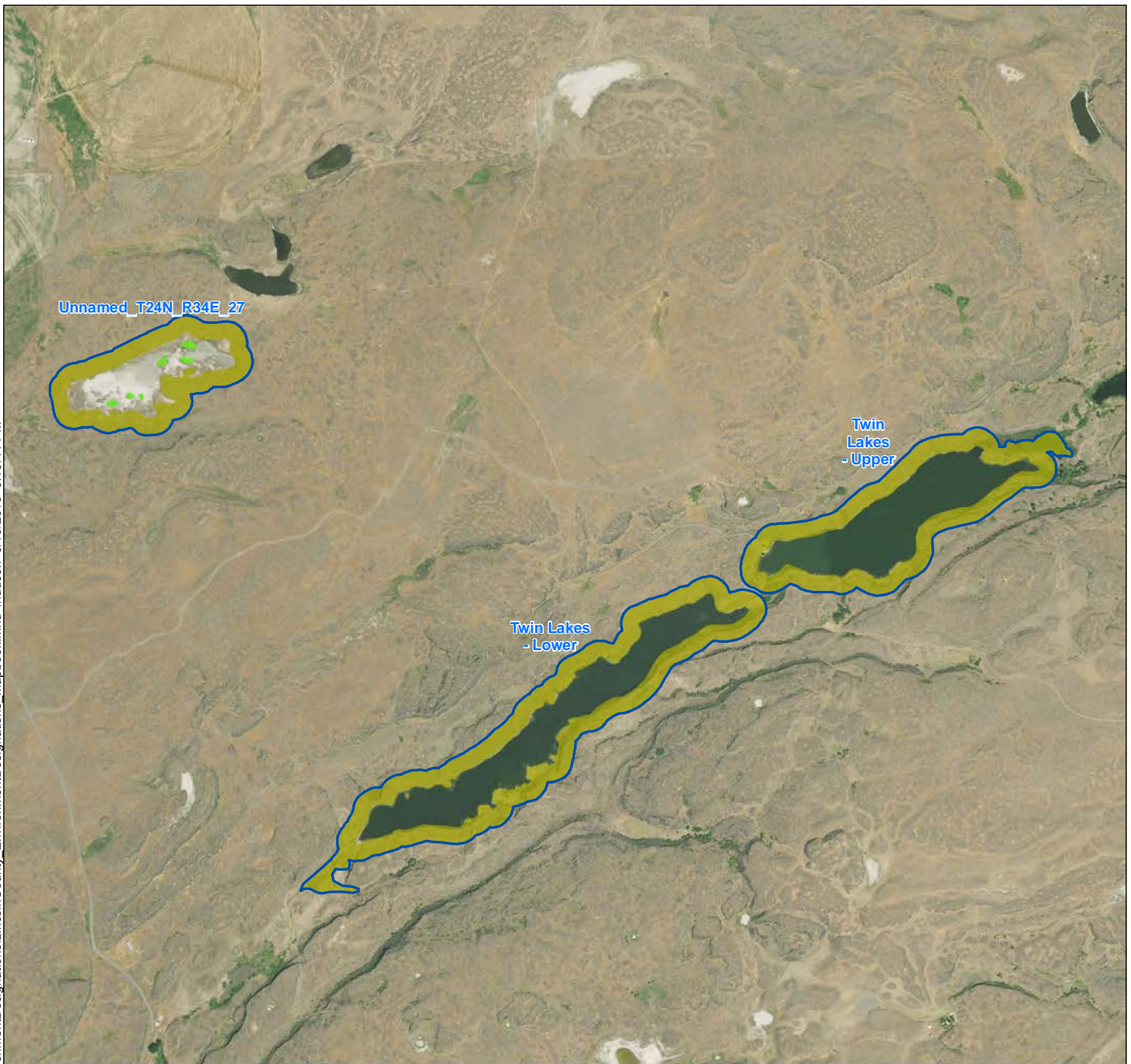
Q:\Jobs\13_032-01.01_Lincoln_County_SMP\Maps\EnvironmentDesignations\LincolnCounty_EnvironmentDesignations_Mapbook.mxd Hudson 3/10/2016 3:15:26 PM



NOTES:
 1. This information is to be used for planning purposes only. Data are displayed as is and without any guarantee of accuracy or completeness.
 2. Aerial imagery courtesy of USDA NAIP (2015).
 3. Lincoln County's shoreline jurisdiction for Columbia and Spokane rivers ends in the middle of these rivers.



Q:\Jobs\13_032-01.01_Lincoln_County_SMP\Maps\EnvironmentDesignations\LincolnCounty_EnvironmentDesignations_Mapbook.mxd Hudson 3/10/2016 3:15:41 PM



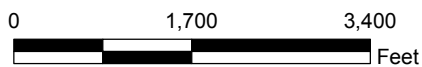
- Reach and Subreach (SR) Breaks
- Populated Place
- County Seat
- Interstates
- Highways

- Incorporated City
- County Boundary
- SMA Jurisdiction
- USBR Owned NPS Area
- Environment Designation**
- Agricultural Conservancy
- High Intensity – Commercial

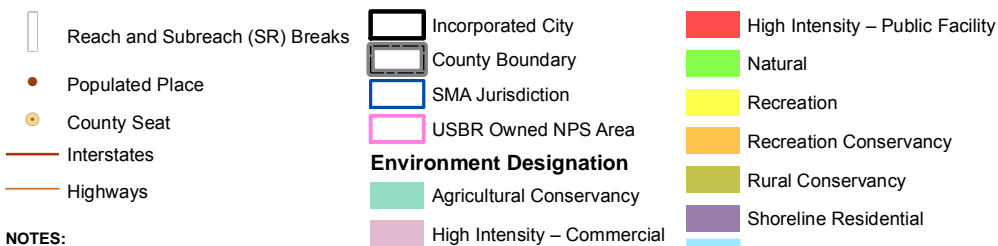
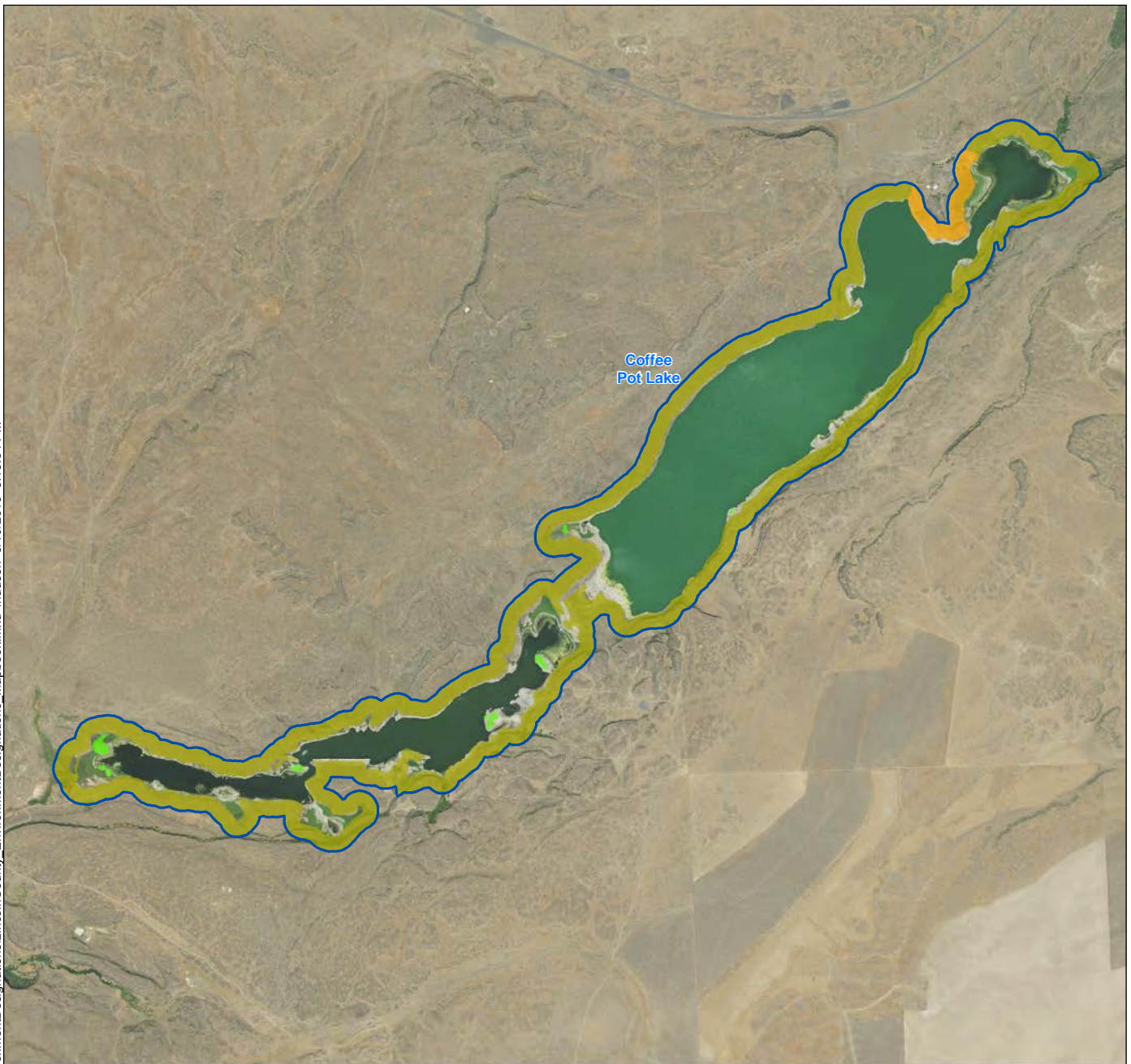
- High Intensity – Public Facility
- Natural
- Recreation
- Recreation Conservancy
- Rural Conservancy
- Shoreline Residential
- Aquatic – Crab Creek

NOTES:

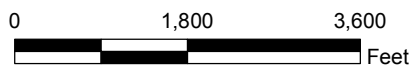
1. This information is to be used for planning purposes only. Data are displayed as is and without any guarantee of accuracy or completeness.
2. Aerial imagery courtesy of USDA NAIP (2015).
3. Lincoln County's shoreline jurisdiction for Columbia and Spokane rivers ends in the middle of these rivers.



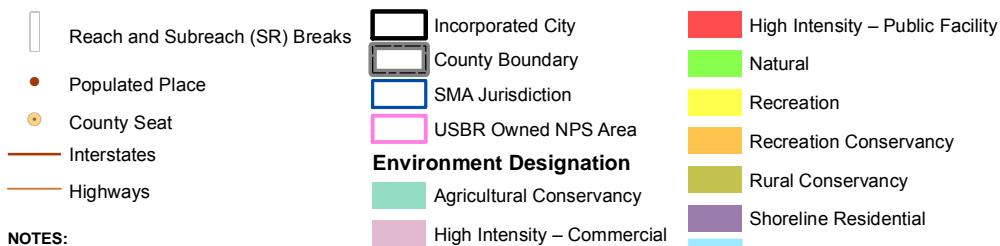
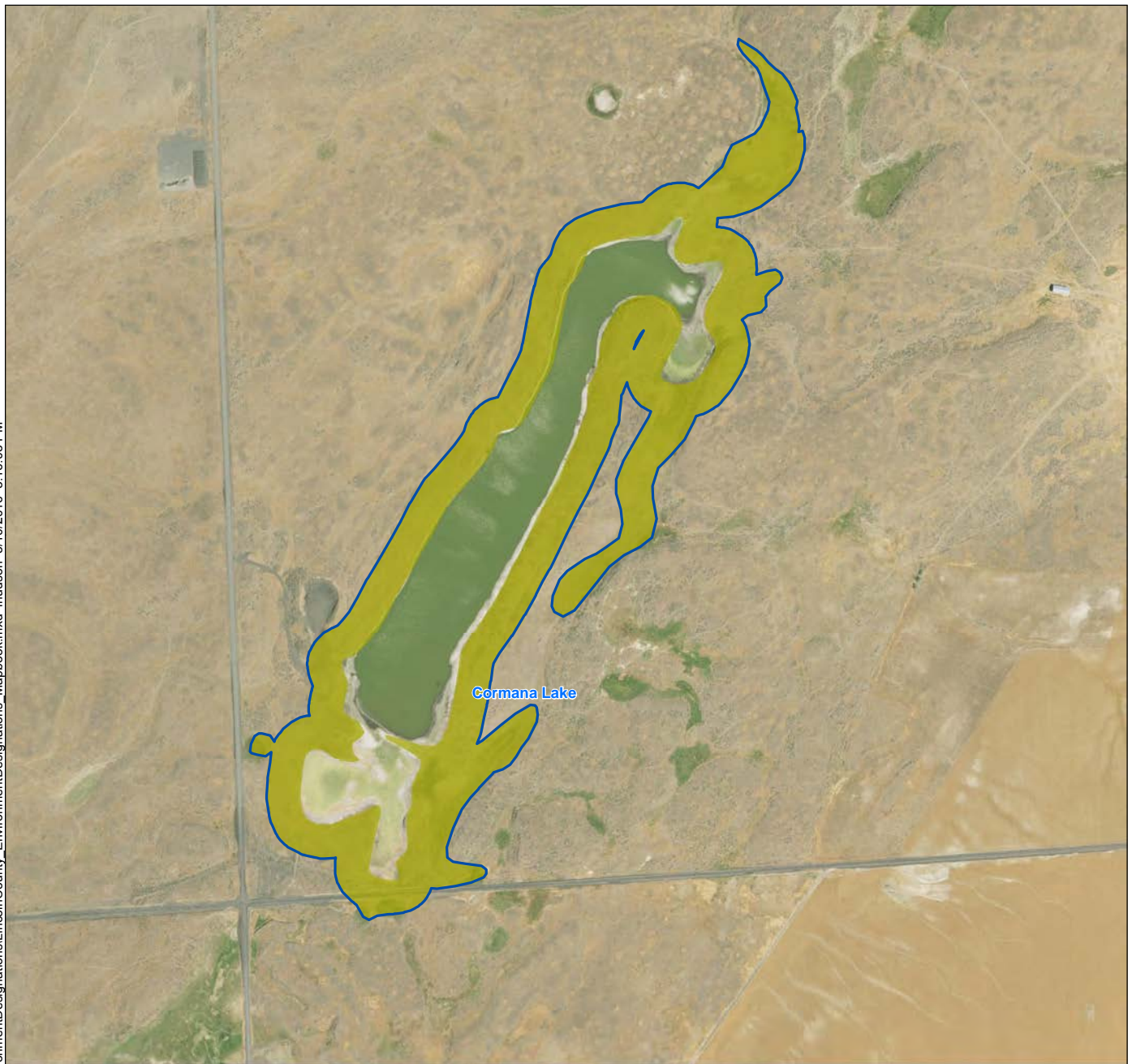
Q:\Jobs\13\032-01.01_Lincoln_County_SMP\Maps\EnvironmentDesignations\LincolnCounty_EnvironmentDesignations_Mapbook.mxd Ihudson 3/10/2016 3:15:54 PM



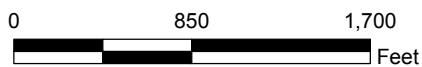
NOTES:
 1. This information is to be used for planning purposes only. Data are displayed as is and without any guarantee of accuracy or completeness.
 2. Aerial imagery courtesy of USDA NAIP (2015).
 3. Lincoln County's shoreline jurisdiction for Columbia and Spokane rivers ends in the middle of these rivers.



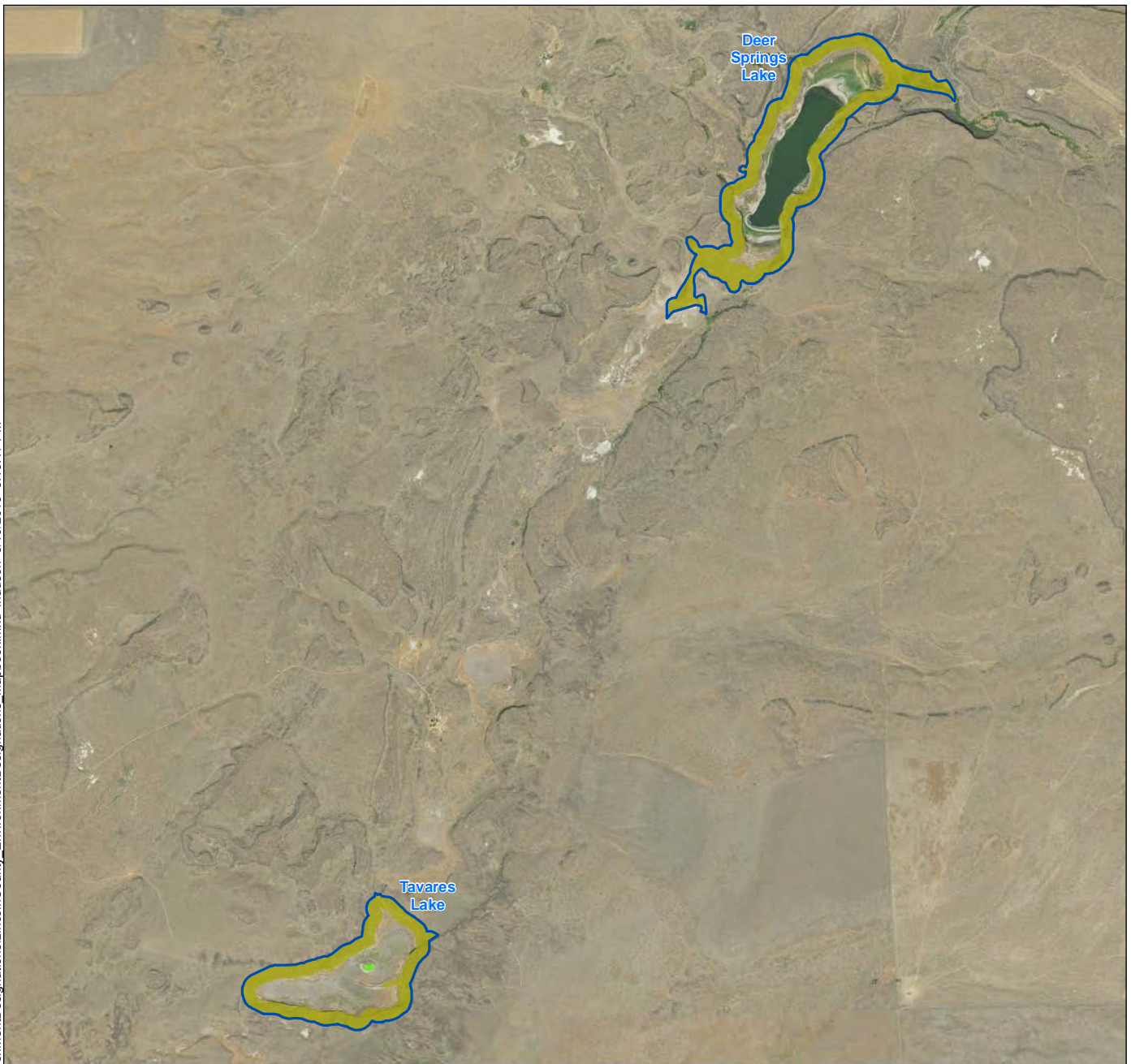
Q:\Jobs\13\032-01.01_Lincoln_County_SMP\Maps\EnvironmentDesignations\LincolnCounty_EnvironmentDesignations_Mapbook.mxd Ihudson 3/10/2016 3:16:03 PM



NOTES:
 1. This information is to be used for planning purposes only. Data are displayed as is and without any guarantee of accuracy or completeness.
 2. Aerial imagery courtesy of USDA NAIP (2015).
 3. Lincoln County's shoreline jurisdiction for Columbia and Spokane rivers ends in the middle of these rivers.



Q:\Jobs\13\032-01.01_Lincoln_County_SMP\Maps\EnvironmentDesignations\LincolnCounty_EnvironmentDesignations_Mapbook.mxd Ihudson 3/10/2016 3:16:17 PM



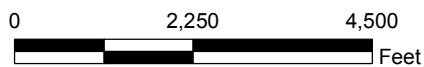
- Reach and Subreach (SR) Breaks
- Populated Place
- County Seat
- Interstates
- Highways

- Incorporated City
- County Boundary
- SMA Jurisdiction
- USBR Owned NPS Area
- Environment Designation**
- Agricultural Conservancy
- High Intensity – Commercial

- High Intensity – Public Facility
- Natural
- Recreation
- Recreation Conservancy
- Rural Conservancy
- Shoreline Residential
- Aquatic – Crab Creek

NOTES:

1. This information is to be used for planning purposes only. Data are displayed as is and without any guarantee of accuracy or completeness.
2. Aerial imagery courtesy of USDA NAIP (2015).
3. Lincoln County's shoreline jurisdiction for Columbia and Spokane rivers ends in the middle of these rivers.

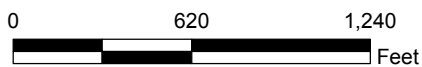


Q:\Jobs\13\032-01-01_Lincoln_County_SMP\Maps\EnvironmentDesignations\LincolnCounty_EnvironmentDesignations_Mapbook.mxd Hudson 3/10/2016 3:16:26 PM

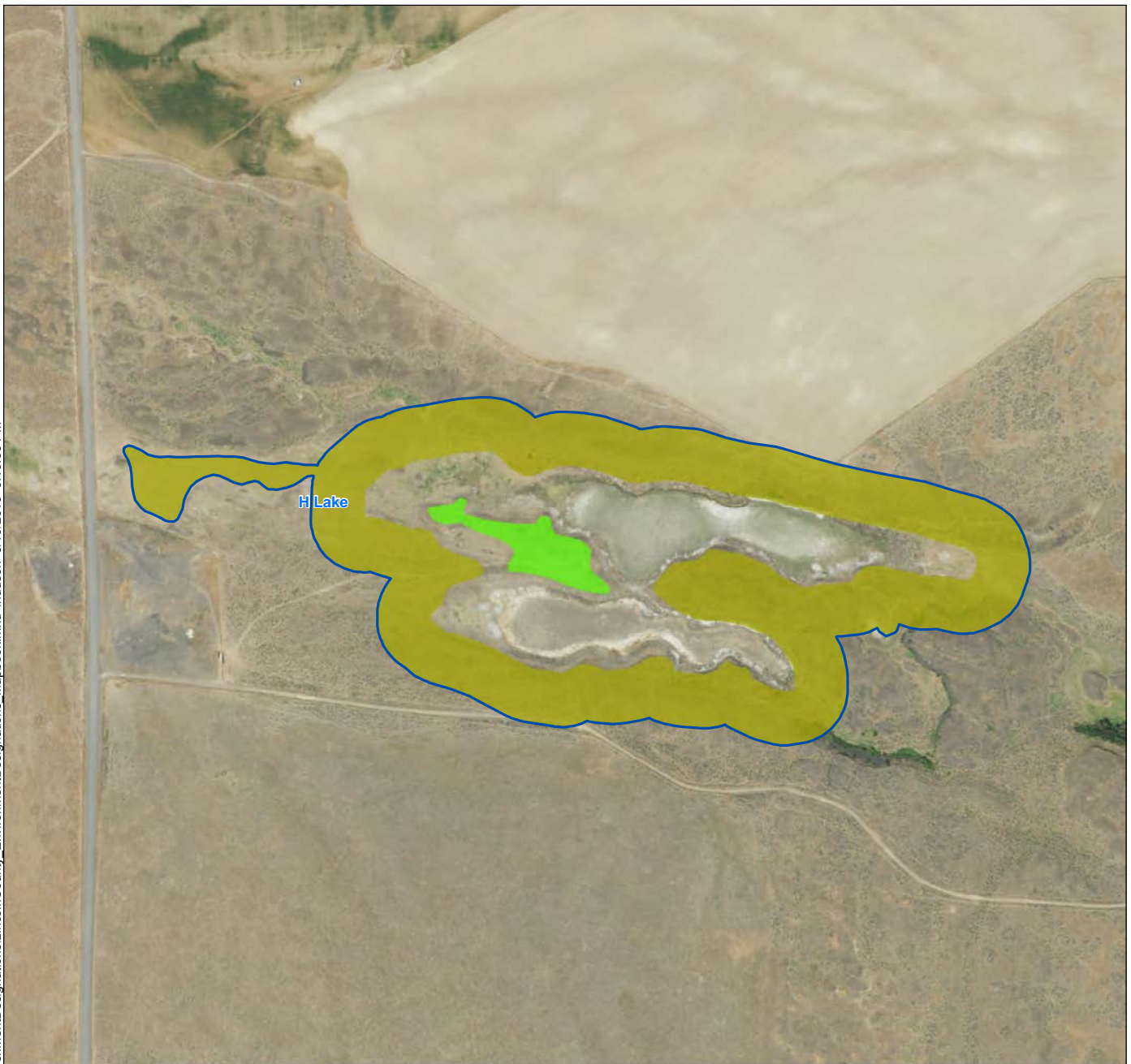


- | | | |
|--|---|--|
| <ul style="list-style-type: none"> Reach and Subreach (SR) Breaks Populated Place County Seat Interstates Highways | <ul style="list-style-type: none"> Incorporated City County Boundary SMA Jurisdiction USBR Owned NPS Area <p>Environment Designation</p> <ul style="list-style-type: none"> Agricultural Conservancy High Intensity – Commercial | <ul style="list-style-type: none"> High Intensity – Public Facility Natural Recreation Recreation Conservancy Rural Conservancy Shoreline Residential Aquatic – Crab Creek |
|--|---|--|

NOTES:
 1. This information is to be used for planning purposes only. Data are displayed as is and without any guarantee of accuracy or completeness.
 2. Aerial imagery courtesy of USDA NAIP (2015).
 3. Lincoln County's shoreline jurisdiction for Columbia and Spokane rivers ends in the middle of these rivers.



Q:\Jobs\13\032-01-01_Lincoln_County_SMP\Maps\EnvironmentDesignations\LincolnCounty_EnvironmentDesignations_Mapbook.mxd Ihudson 3/10/2016 3:16:35 PM



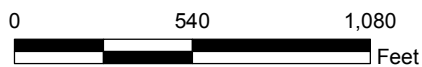
- Reach and Subreach (SR) Breaks
- Populated Place
- County Seat
- Interstates
- Highways

- Incorporated City
- County Boundary
- SMA Jurisdiction
- USBR Owned NPS Area
- Environment Designation**
- Agricultural Conservancy
- High Intensity – Commercial

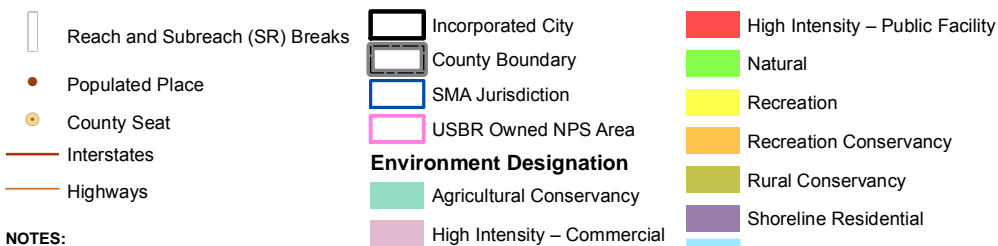
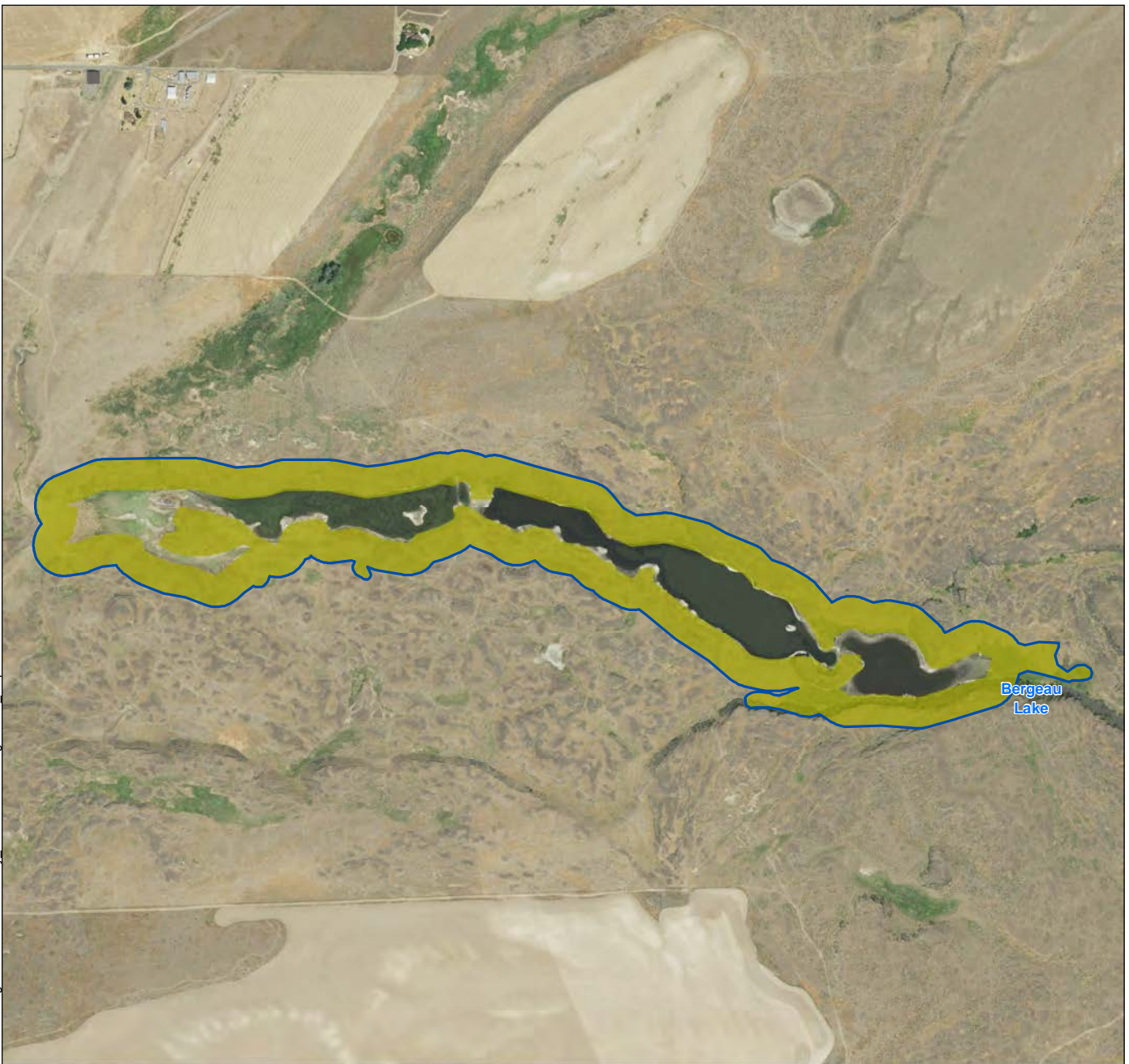
- High Intensity – Public Facility
- Natural
- Recreation
- Recreation Conservancy
- Rural Conservancy
- Shoreline Residential
- Aquatic – Crab Creek

NOTES:

1. This information is to be used for planning purposes only. Data are displayed as is and without any guarantee of accuracy or completeness.
2. Aerial imagery courtesy of USDA NAIP (2015).
3. Lincoln County's shoreline jurisdiction for Columbia and Spokane rivers ends in the middle of these rivers.



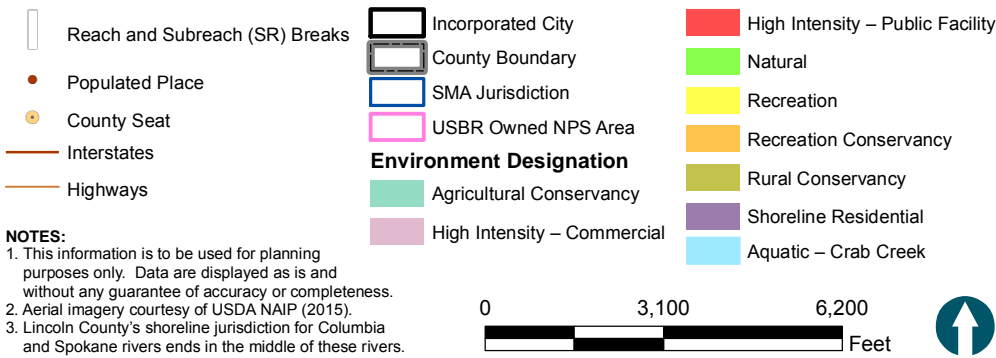
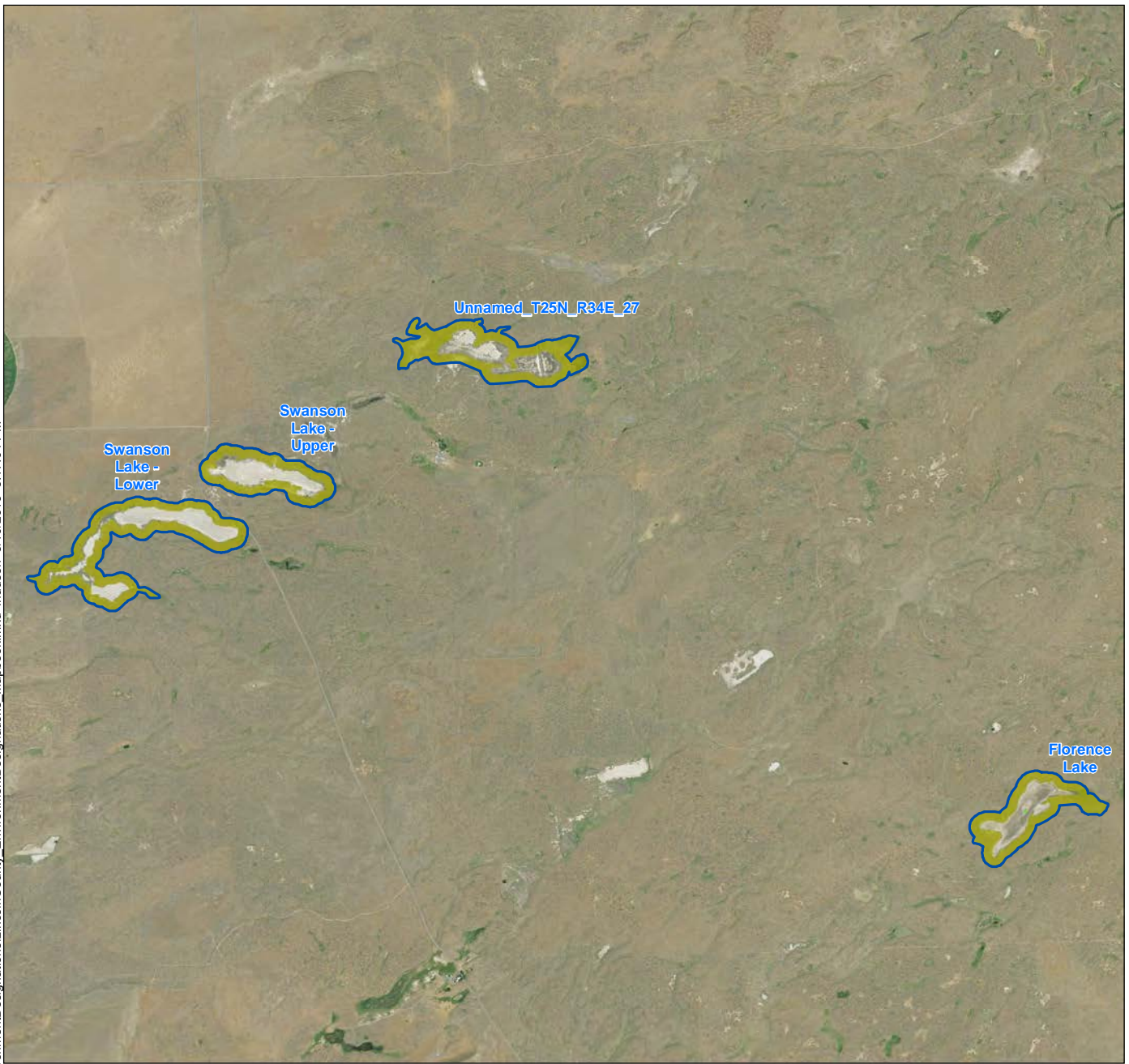
Q:\Jobs\13\032-01.01_Lincoln_County_SMP\Maps\EnvironmentDesignations\LincolnCounty_EnvironmentDesignations_Mapbook.mxd Ihudson 3/10/2016 3:16:46 PM



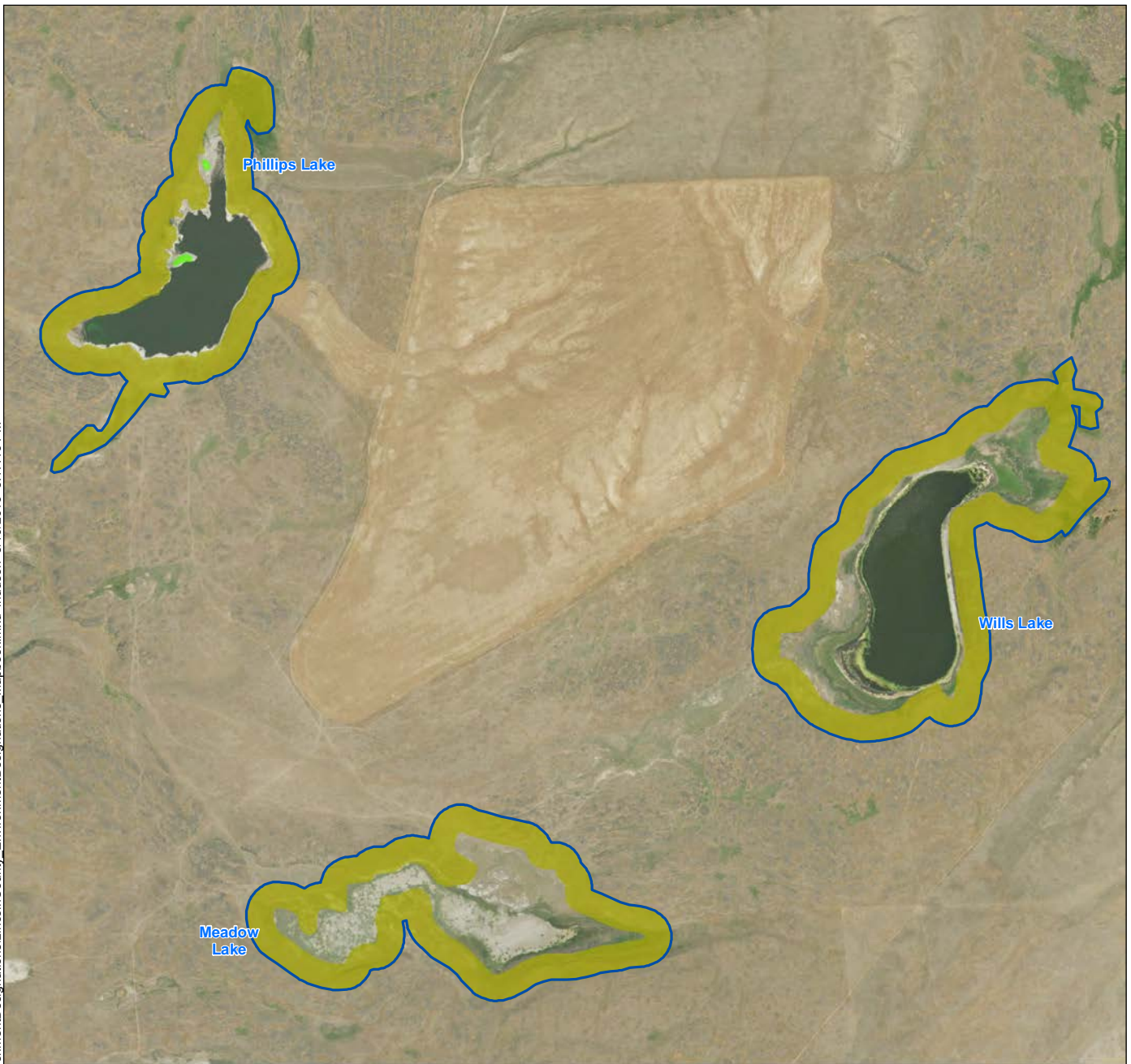
NOTES:
 1. This information is to be used for planning purposes only. Data are displayed as is and without any guarantee of accuracy or completeness.
 2. Aerial imagery courtesy of USDA NAIP (2015).
 3. Lincoln County's shoreline jurisdiction for Columbia and Spokane rivers ends in the middle of these rivers.



Q:\Jobs\13\032-01.01_Lincoln_County_SMP\Maps\EnvironmentDesignations\LincolnCounty_EnvironmentDesignations_Mapbook.mxd Hudson 3/10/2016 3:17:04 PM



Q:\Jobs\13\032-01.01_Lincoln_County_SMP\Maps\EnvironmentDesignations\LincolnCounty_EnvironmentDesignations_Mapbook.mxd Hudson 3/10/2016 3:17:16 PM



- Reach and Subreach (SR) Breaks
- Populated Place
- County Seat
- Interstates
- Highways

- Incorporated City
- County Boundary
- SMA Jurisdiction
- USBR Owned NPS Area


Environment Designation

- Agricultural Conservancy
- High Intensity – Commercial

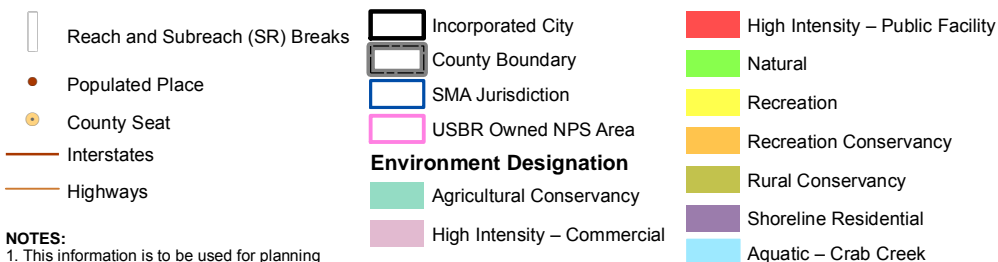
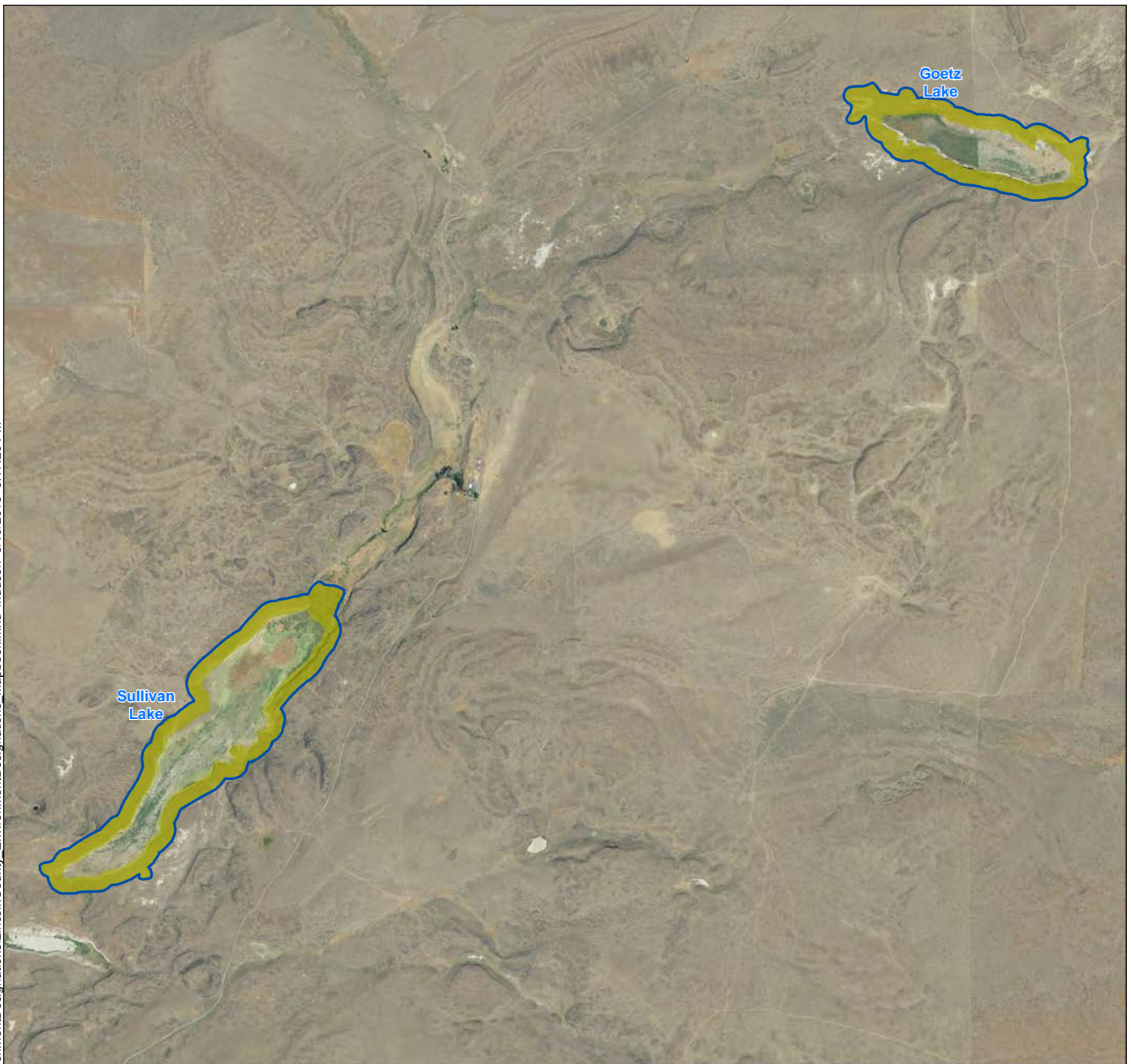
- High Intensity – Public Facility
- Natural
- Recreation
- Recreation Conservancy
- Rural Conservancy
- Shoreline Residential
- Aquatic – Crab Creek

NOTES:

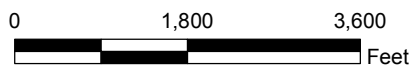
1. This information is to be used for planning purposes only. Data are displayed as is and without any guarantee of accuracy or completeness.
2. Aerial imagery courtesy of USDA NAIP (2015).
3. Lincoln County's shoreline jurisdiction for Columbia and Spokane rivers ends in the middle of these rivers.



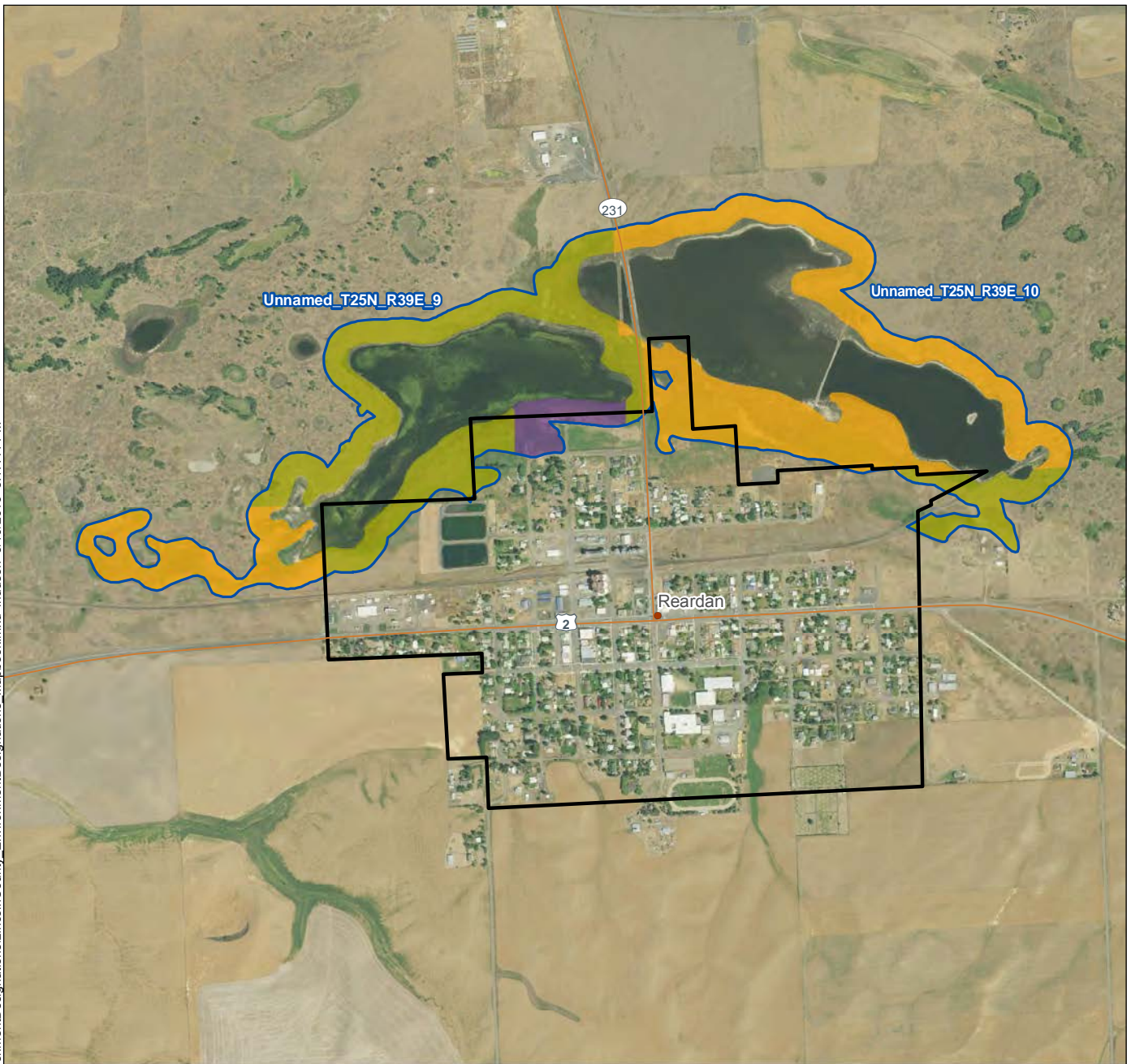
Q:\Jobs\13\032-01.01_Lincoln_County_SMP\Maps\EnvironmentDesignations\LincolnCounty_EnvironmentDesignations_Mapbook.mxd Ihudson 3/10/2016 3:17:29 PM



NOTES:
 1. This information is to be used for planning purposes only. Data are displayed as is and without any guarantee of accuracy or completeness.
 2. Aerial imagery courtesy of USDA NAIP (2015).
 3. Lincoln County's shoreline jurisdiction for Columbia and Spokane rivers ends in the middle of these rivers.



Q:\Jobs\13_032-01.01_Lincoln_County_SMP\Maps\EnvironmentDesignations\LincolnCounty_EnvironmentDesignations_Mapbook.mxd Ihudson 3/10/2016 3:17:41 PM



- Reach and Subreach (SR) Breaks
- Populated Place
- County Seat
- Interstates
- Highways

- Incorporated City
- County Boundary
- SMA Jurisdiction
- USBR Owned NPS Area

Environment Designation

- Agricultural Conservancy
- High Intensity - Commercial

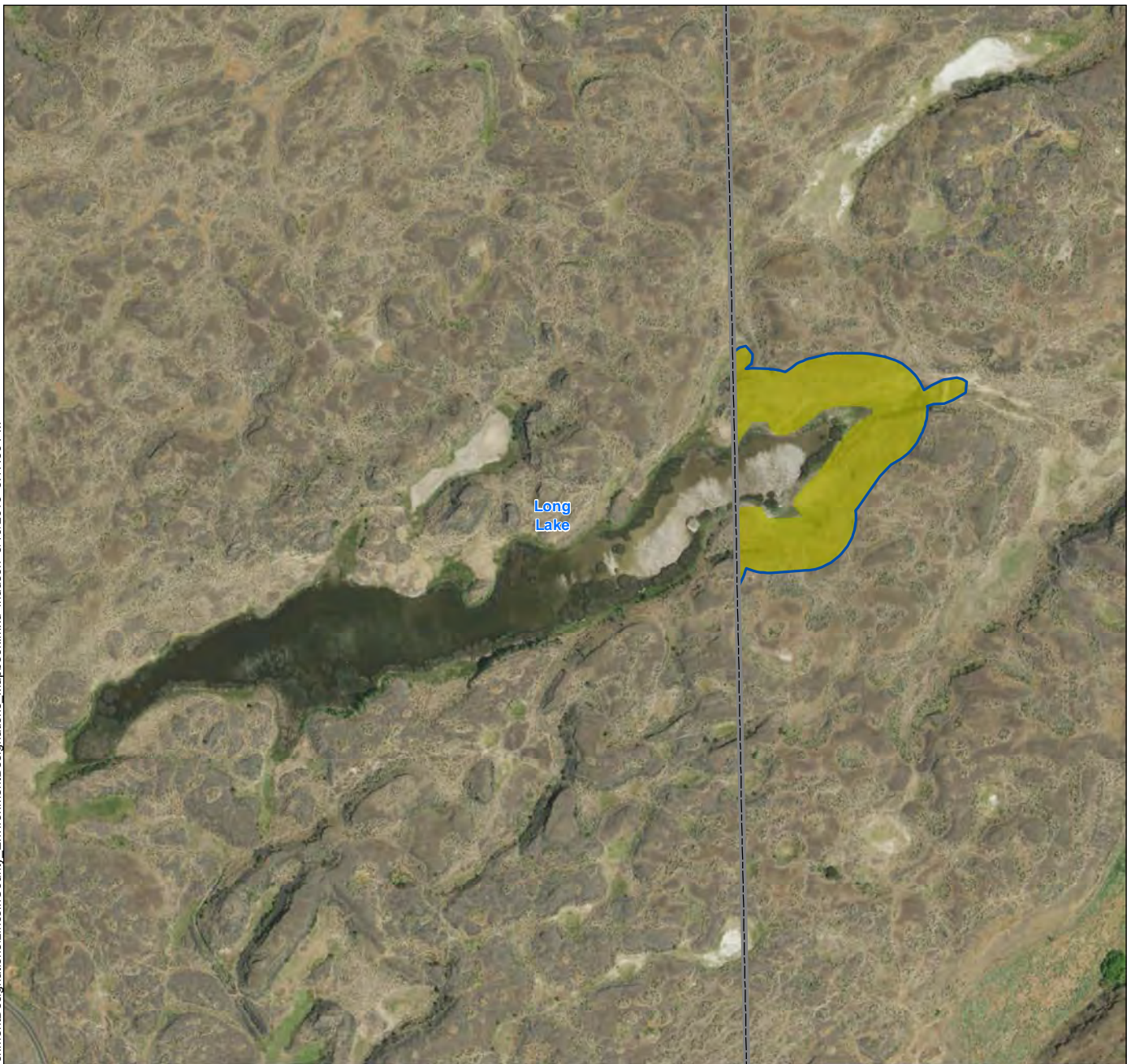
- High Intensity - Public Facility
- Natural
- Recreation
- Recreation Conservancy
- Rural Conservancy
- Shoreline Residential
- Aquatic - Crab Creek

NOTES:

1. This information is to be used for planning purposes only. Data are displayed as is and without any guarantee of accuracy or completeness.
2. Aerial imagery courtesy of USDA NAIP (2015).
3. Lincoln County's shoreline jurisdiction for Columbia and Spokane rivers ends in the middle of these rivers.



Q:\Jobs\13\032-01.01_Lincoln_County_SMP\Maps\EnvironmentDesignations\LincolnCounty_EnvironmentDesignations_Mapbook.mxd Ihudson 3/10/2016 3:17:50 PM



- Reach and Subreach (SR) Breaks
- Populated Place
- County Seat
- Interstates
- Highways

- Incorporated City
- County Boundary
- SMA Jurisdiction
- USBR Owned NPS Area
- Environment Designation**
- Agricultural Conservancy
- High Intensity – Commercial

- High Intensity – Public Facility
- Natural
- Recreation
- Recreation Conservancy
- Rural Conservancy
- Shoreline Residential
- Aquatic – Crab Creek

NOTES:

1. This information is to be used for planning purposes only. Data are displayed as is and without any guarantee of accuracy or completeness.
2. Aerial imagery courtesy of USDA NAIP (2015).
3. Lincoln County's shoreline jurisdiction for Columbia and Spokane rivers ends in the middle of these rivers.

