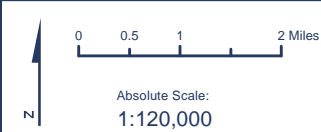
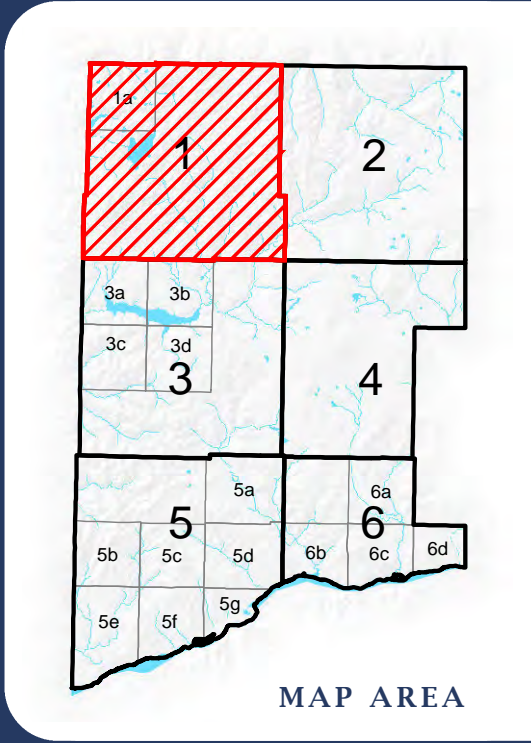
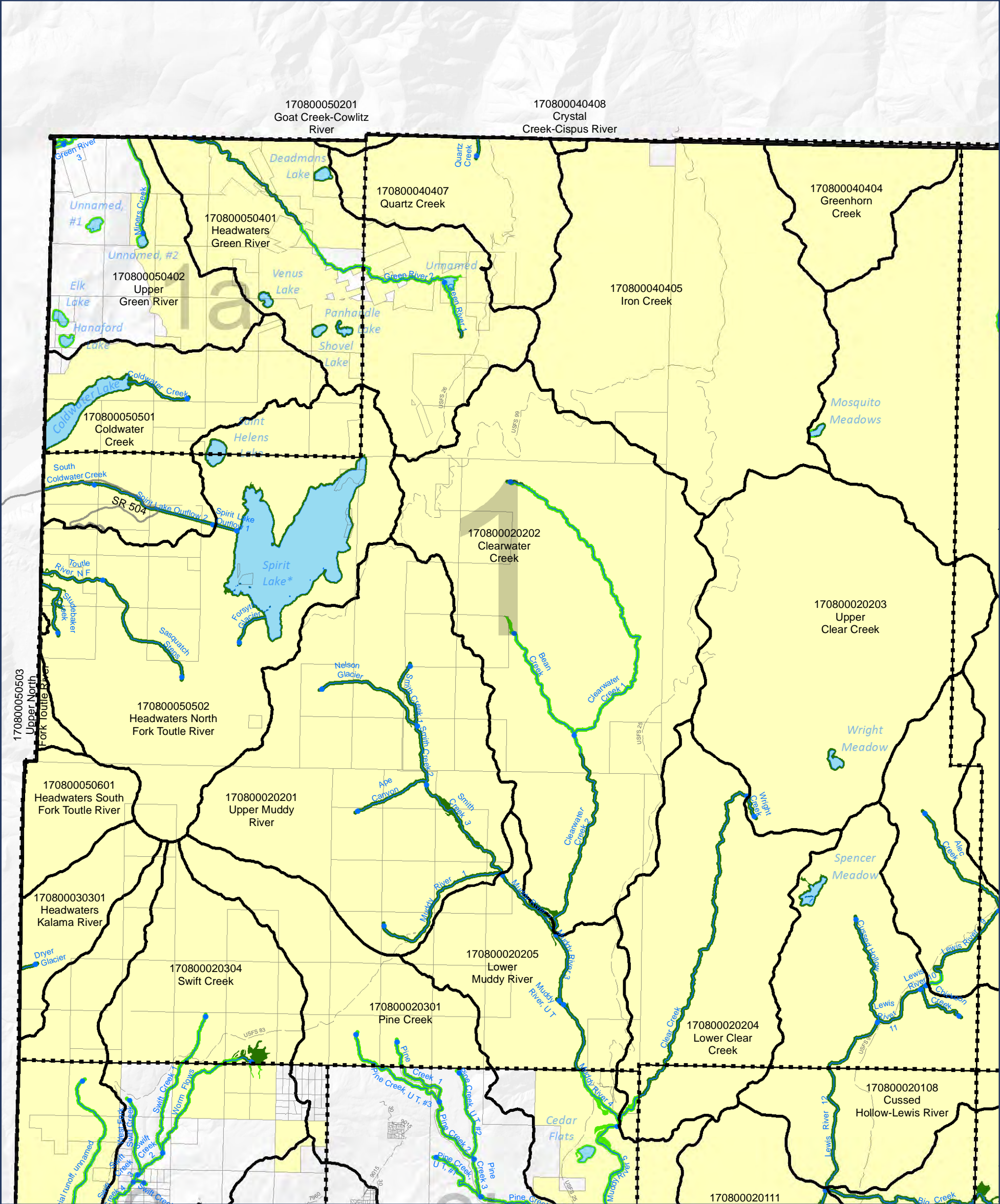


**Shoreline Master Program
Skamania County, Washington**

**Appendix A
Shoreline Environment Designation Maps**



LEGEND:

Shoreline Environmental Designation

- High Intensity
- Shoreline Residential
- Rural Conservancy
- Natural Environment
- Aquatic
- NA

Map Features:

- HUC 12 Boundary
- Streams (Reach breaks at dots)
- Lakes
- Map index grid
- Skamania County boundary
- Nat'l Scenic Area Bndy
- Urban Area Bndy
- City Limits
- Federal ownership
- Parcel
- State Hwy
- Local road
- Forest road
- Railroad

SKAMANIA COUNTY
Department of Assessment and GIS

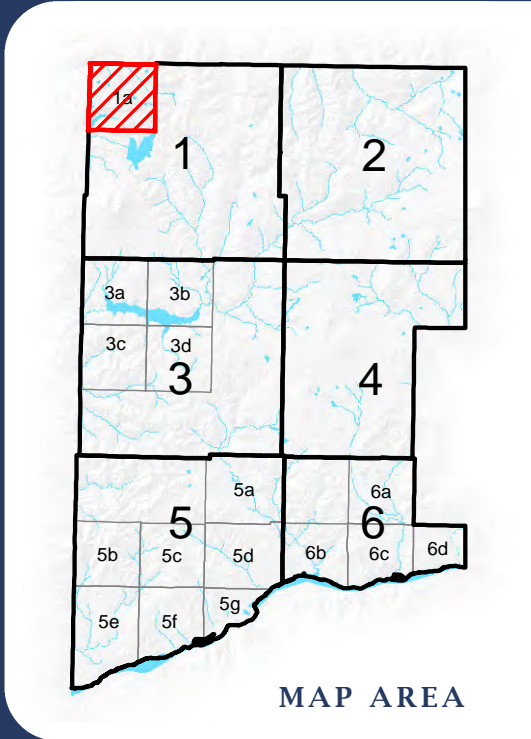
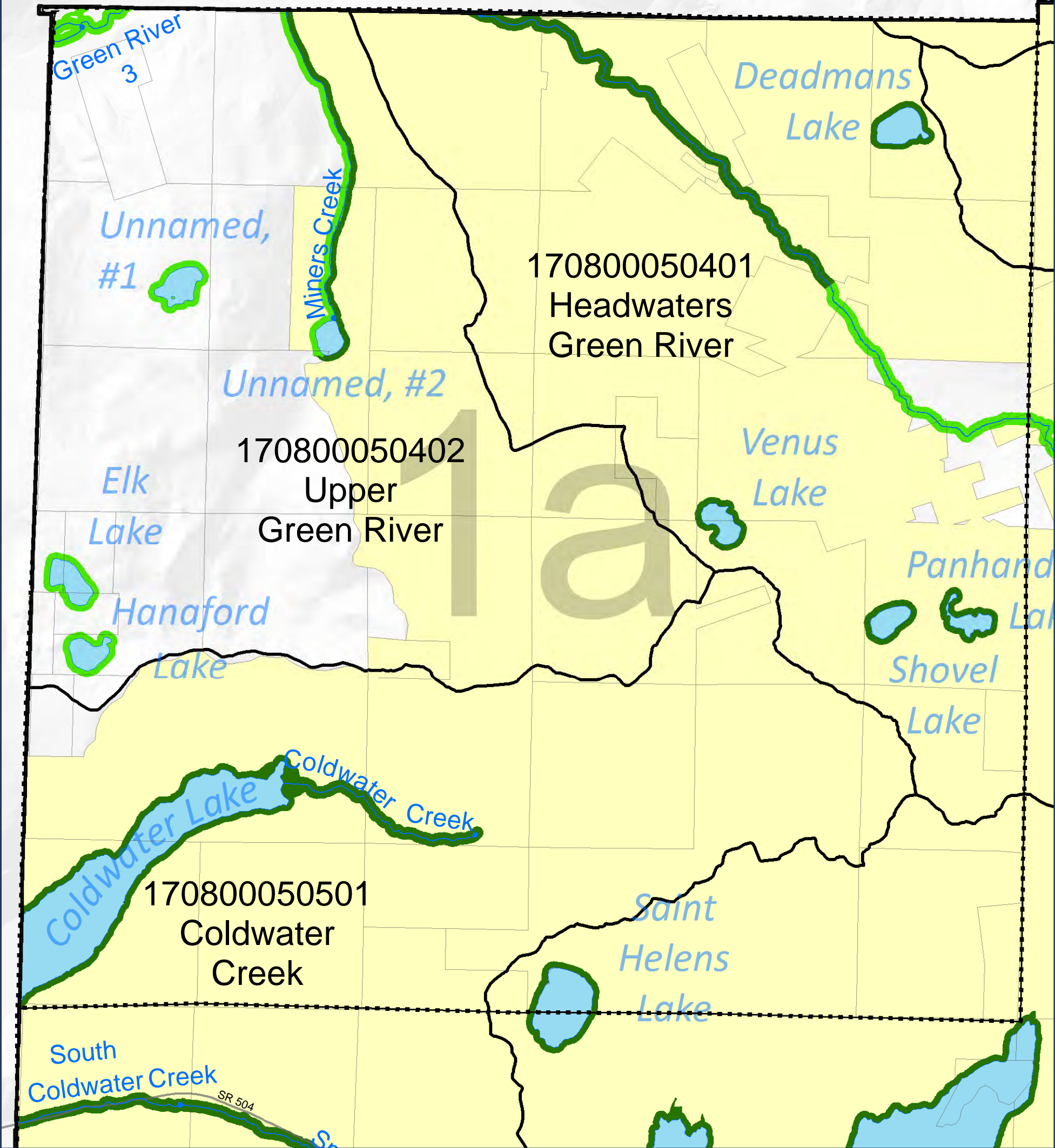
DISCLAIMER: This map product was prepared by Skamania County and is for information purposes only. It may not have been prepared for, or be suitable for legal, engineering, or surveying purposes. Users of this information should review or consult the primary data and information sources to ascertain the usability of the information.

SHORELINES DISCLAIMER: Shoreline jurisdiction boundaries depicted on this map are approximate. They have not been formally delineated or surveyed and are for planning purposes only. Additional site-specific evaluation may be needed to confirm or verify information shown on this map. Shoreline jurisdiction will be determined at time of project review using the best available site-specific information.

Shoreline Environmental Designation

Sheet 1

170800050201
Goat Creek-Cowlitz
River



LEGEND:


Shoreline Environmental Designation

- High Intensity
- Shoreline Residential
- Rural Conservancy
- Natural Environment
- Aquatic
- NA

Other Features:

- HUC 12 Boundary
- Streams (Reach breaks at dots)
- Lakes
- Map index grid
- Skamania County boundary
- Nat'l Scenic Area Bndy
- Urban Area Bndy
- City Limits
- Federal ownership
- Parcel
- State Hwy
- Local road
- Forest road
- Railroad

SKAMANIA COUNTY
Department of Assessment
and GIS



**Shoreline
Environmental
Designation**

Sheet 1a

DISCLAIMER: This map product was prepared by Skamania County and is for information purposes only. It may not have been prepared for, or be suitable for legal, engineering, or surveying purposes. Users of this information should review or consult the primary data and information sources to ascertain the usability of the information.

SHORELINES DISCLAIMER: Shoreline jurisdiction boundaries depicted on this map are approximate. They have not been formally delineated or surveyed and are for planning purposes only. Additional site-specific evaluation may be needed to confirm or verify information shown on this map. Shoreline jurisdiction will be determined at time of project review using the best available site-specific information.

170800040402
Yellowjacket
Creek

170800040304
Chambers
Creek-Cispus River

170800040309
Blue Lake-Cispus
River

170800040307
Cat Creek-Cispus
River

170800040401
McCoy Creek

170800040303
Muddy Fork
Cispus River

170800040402
Yellowjacket
Creek

170800040306
East Canyon
Creek

170800040305
Adams Creek

170800020105
Quartz Creek

170800020103
Twin Falls
Creek-Lewis River

170800020101
Boulder
Creek-Lewis River

170800020104
Poison
Creek-Lewis River

170800020102
Swampy Creek

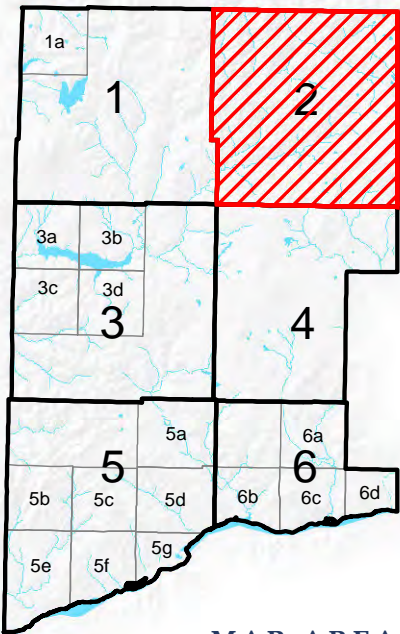
170701050801
Headwaters White
Salmon River

170800020106
Tillicum
Creek-Lewis River

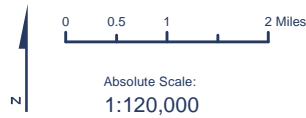
170701050804
Upper Trout
Lake Creek

170800020107
Big Creek

170701050802
Morrison Creek-White
Salmon River



MAP AREA



LEGEND:

Shoreline Environmental Designation

- High Intensity
- Shoreline Residential
- Rural Conservancy
- Natural Environment
- Aquatic
- NA

- HUC 12 Boundary
- Streams (Reach breaks at dots)
- Lakes
- Map index grid
- Skamania County boundary
- Nat'l Scenic Area Bndy
- Urban Area Bndy
- City Limits

- Federal ownership
- Parcel
- State Hwy
- Local road
- Forest road
- Railroad

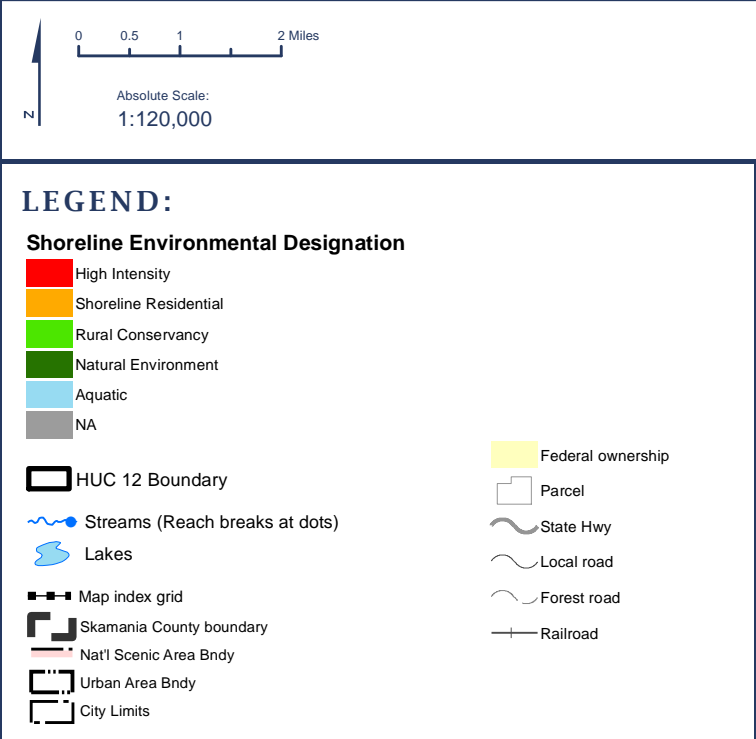
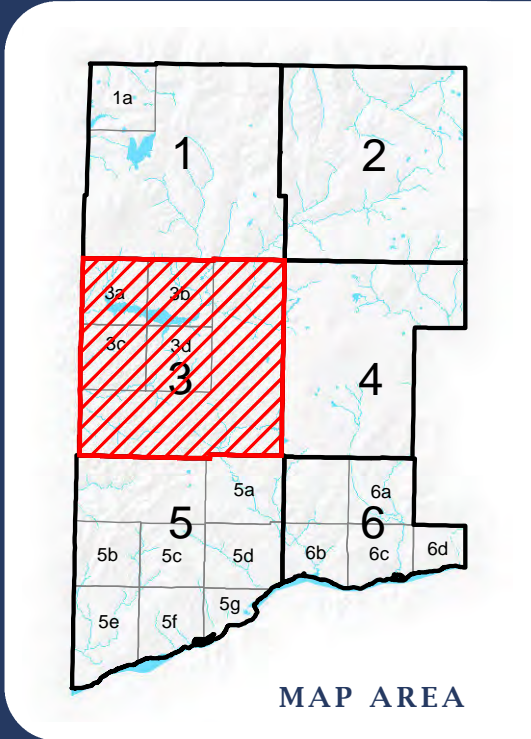
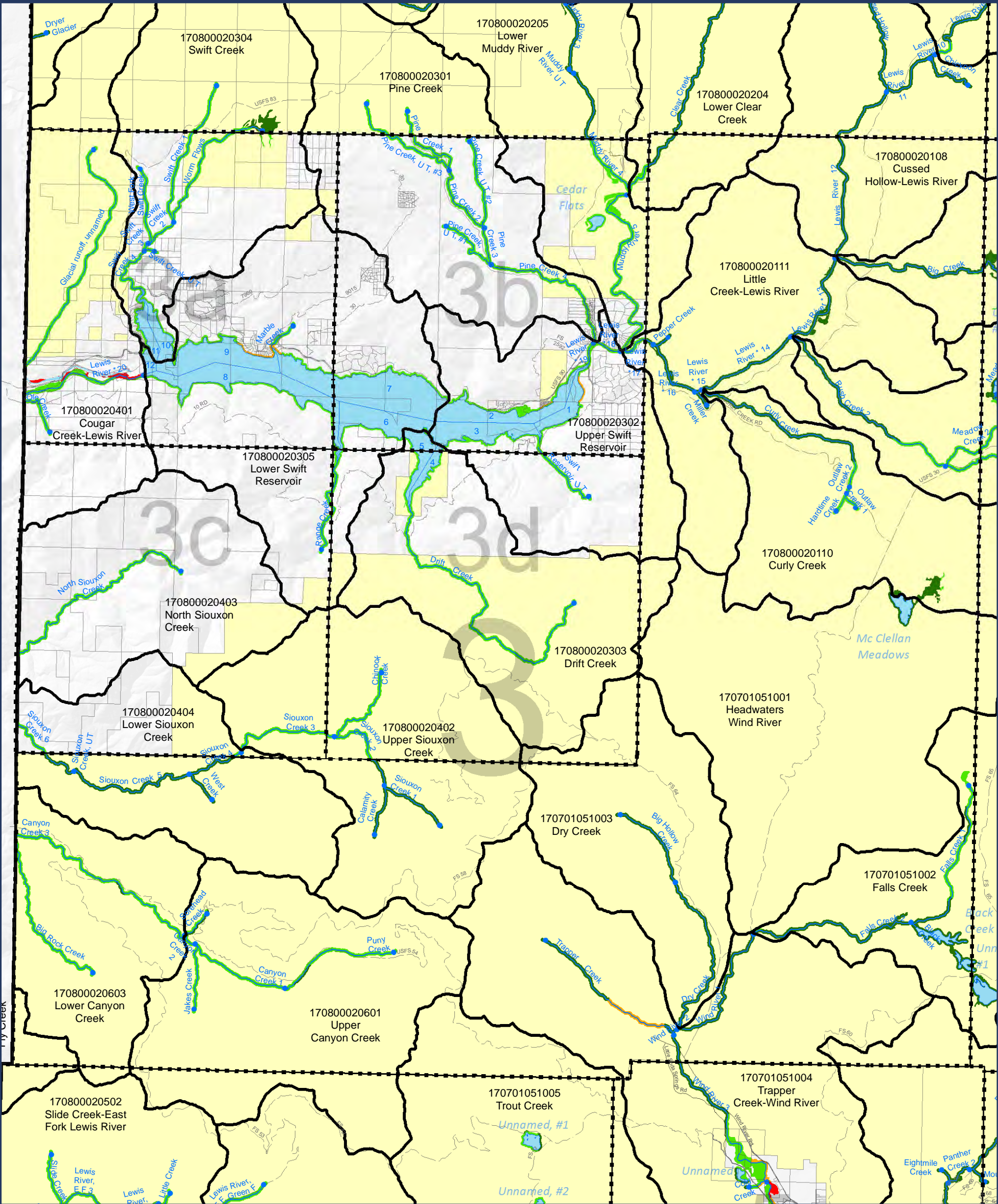
SKAMANIA COUNTY
Department of Assessment
and GIS



DISCLAIMER: This map product was prepared by Skamania County and is for information purposes only. It may not have been prepared for, or be suitable for legal, engineering, or surveying purposes. Users of this information should review or consult the primary data and information sources to ascertain the usability of the information.

SHORELINES DISCLAIMER: Shoreline jurisdiction boundaries depicted on this map are approximate. They have not been formally delineated or surveyed and are for planning purposes only. Additional site-specific evaluation may be needed to confirm or verify information shown on this map. Shoreline jurisdiction will be determined at time of project review using the best available site-specific information.

Shoreline
Environmental
Designation



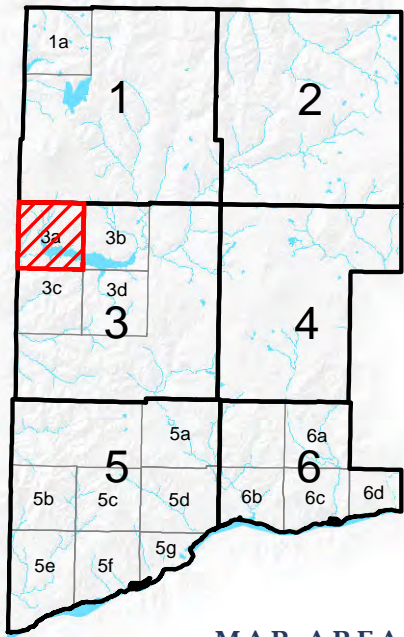
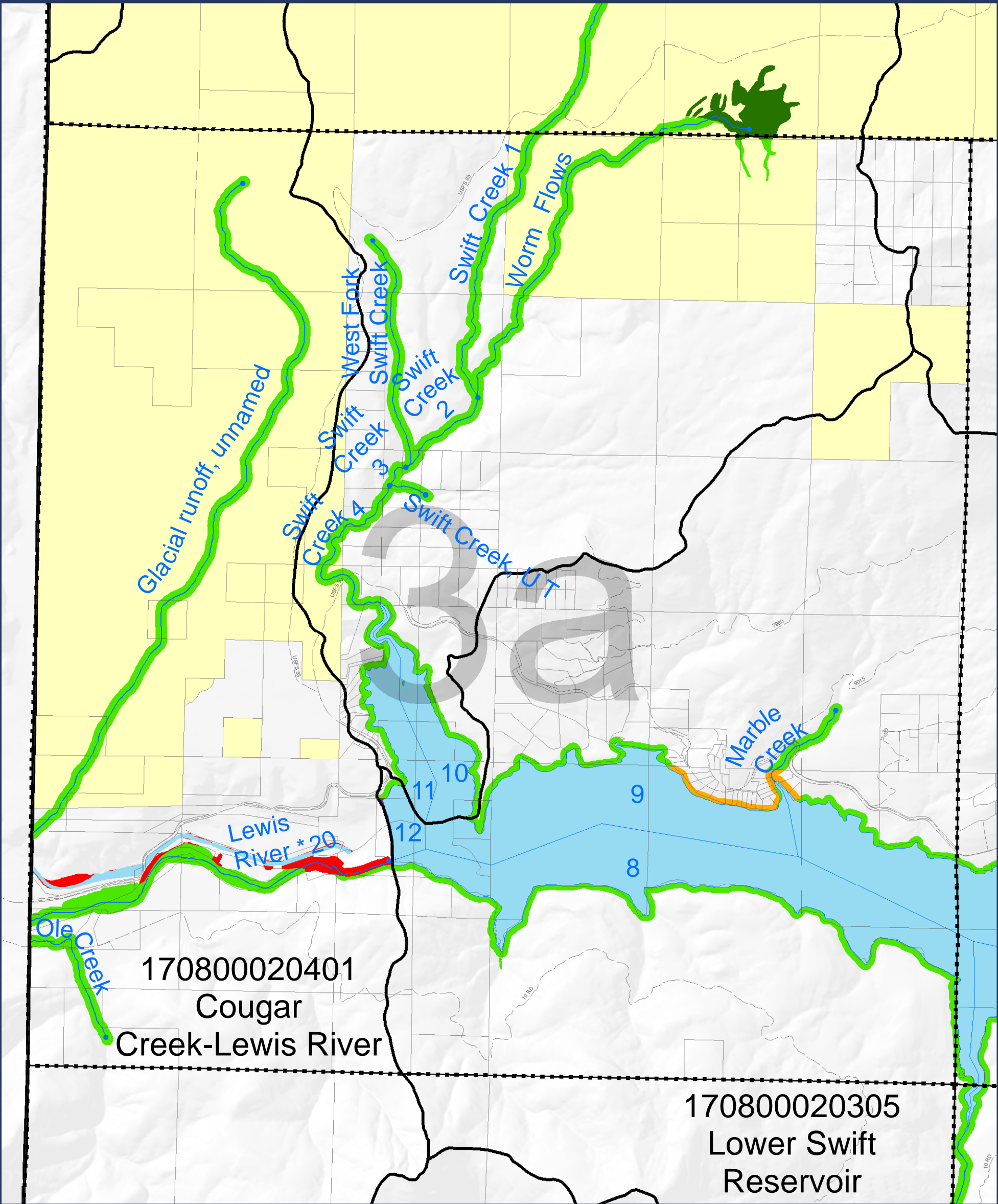
SKAMANIA COUNTY
Department of Assessment
and GIS

DISCLAIMER: This map product was prepared by Skamania County and is for information purposes only. It may not have been prepared for, or be suitable for legal, engineering, or surveying purposes. Users of this information should review or consult the primary data and information sources to ascertain the usability of the information.

SHORELINES DISCLAIMER: Shoreline jurisdiction boundaries depicted on this map are approximate. They have not been formally delineated or surveyed and are for planning purposes only. Additional site-specific evaluation may be needed to confirm or verify information shown on this map. Shoreline jurisdiction will be determined at time of project review using the best available site-specific information.

**Shoreline
Environmental
Designation**

Sheet 3



MAP AREA



LEGEND:

Shoreline Environmental Designation

- High Intensity
- Shoreline Residential
- Rural Conservancy
- Natural Environment
- Aquatic
- NA

- HUC 12 Boundary
- Streams (Reach breaks at dots)
- Lakes
- Map index grid
- Skamania County boundary
- Nat'l Scenic Area Bndy
- Urban Area Bndy
- City Limits

- Federal ownership
- Parcel
- State Hwy
- Local road
- Forest road
- Railroad

SKAMANIA COUNTY
Department of Assessment
and GIS

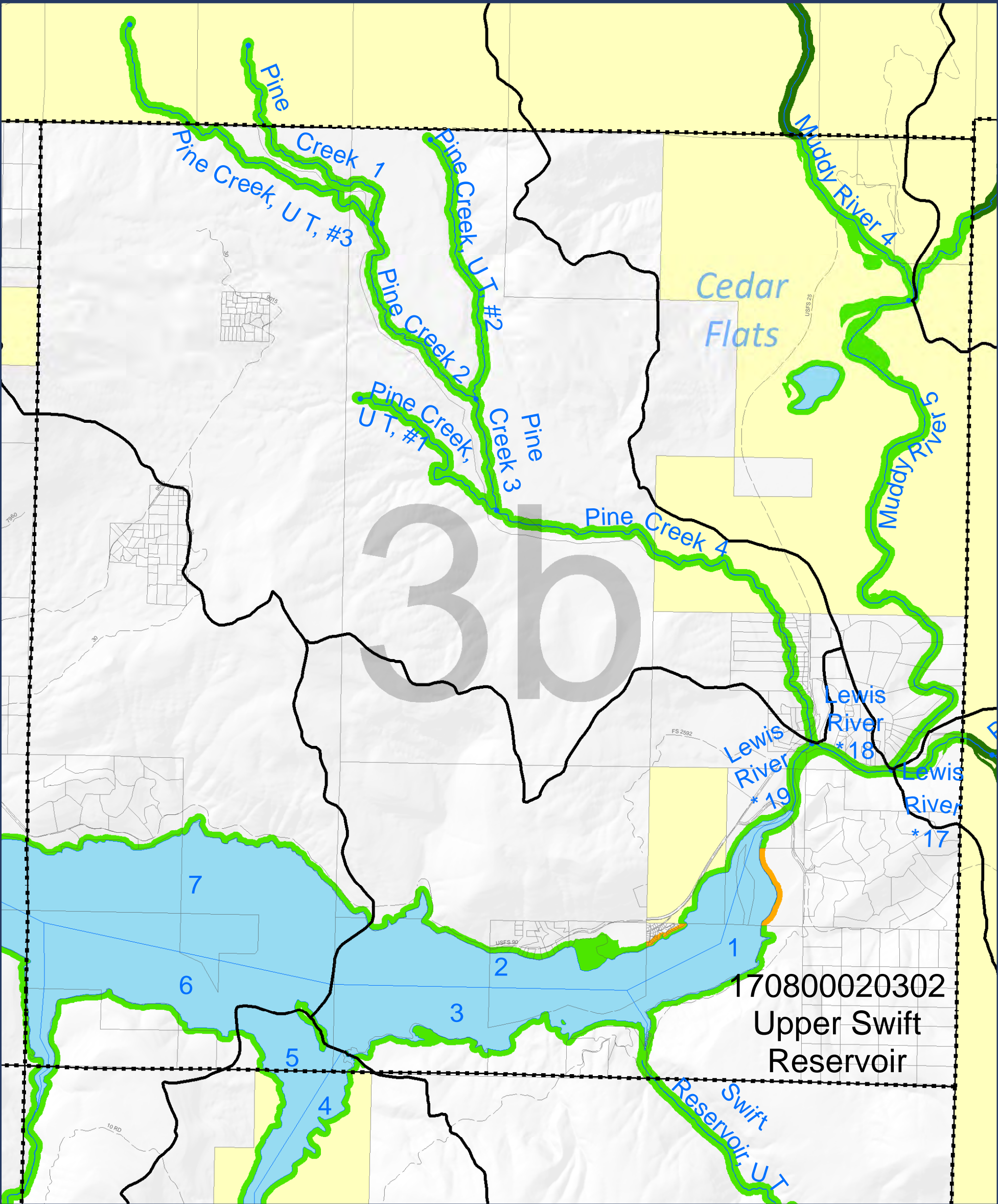


DISCLAIMER: This map product was prepared by Skamania County and is for information purposes only. It may not have been prepared for, or be suitable for legal, engineering, or surveying purposes. Users of this information should review or consult the primary data and information sources to ascertain the usability of the information.

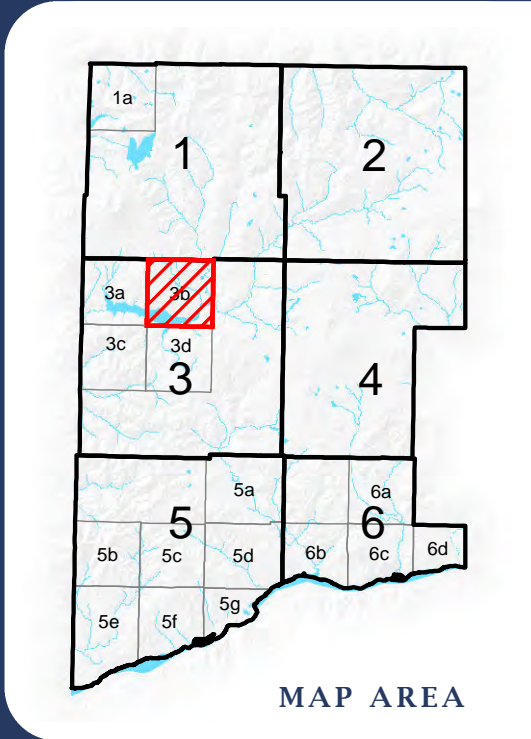
SHORELINES DISCLAIMER: Shoreline jurisdiction boundaries depicted on this map are approximate. They have not been formally delineated or surveyed and are for planning purposes only. Additional site-specific evaluation may be needed to confirm or verify information shown on this map. Shoreline jurisdiction will be determined at time of project review using the best available site-specific information.

**Shoreline
Environmental
Designation**

Sheet 3a



170800020302
Upper Swift
Reservoir



SKAMANIA COUNTY
Department of Assessment
and GIS



LEGEND:

Shoreline Environmental Designation

- High Intensity
- Shoreline Residential
- Rural Conservancy
- Natural Environment
- Aquatic
- NA

- HUC 12 Boundary
- Streams (Reach breaks at dots)
- Lakes
- Map index grid
- Skamania County boundary
- Nat'l Scenic Area Bndy
- Urban Area Bndy
- City Limits

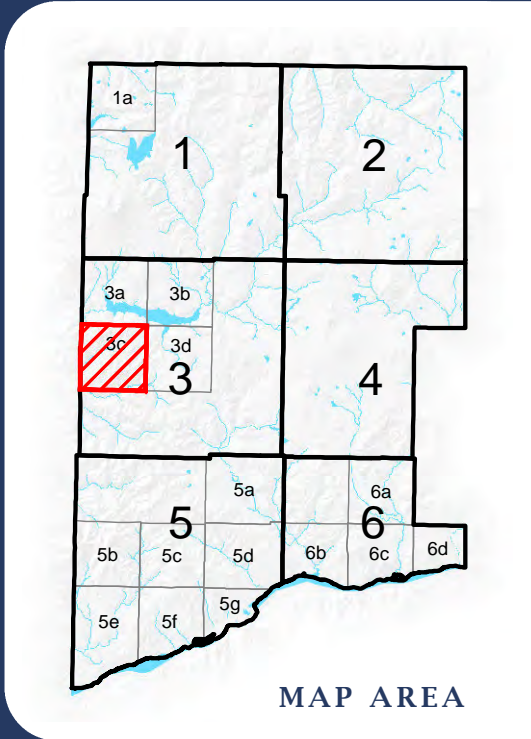
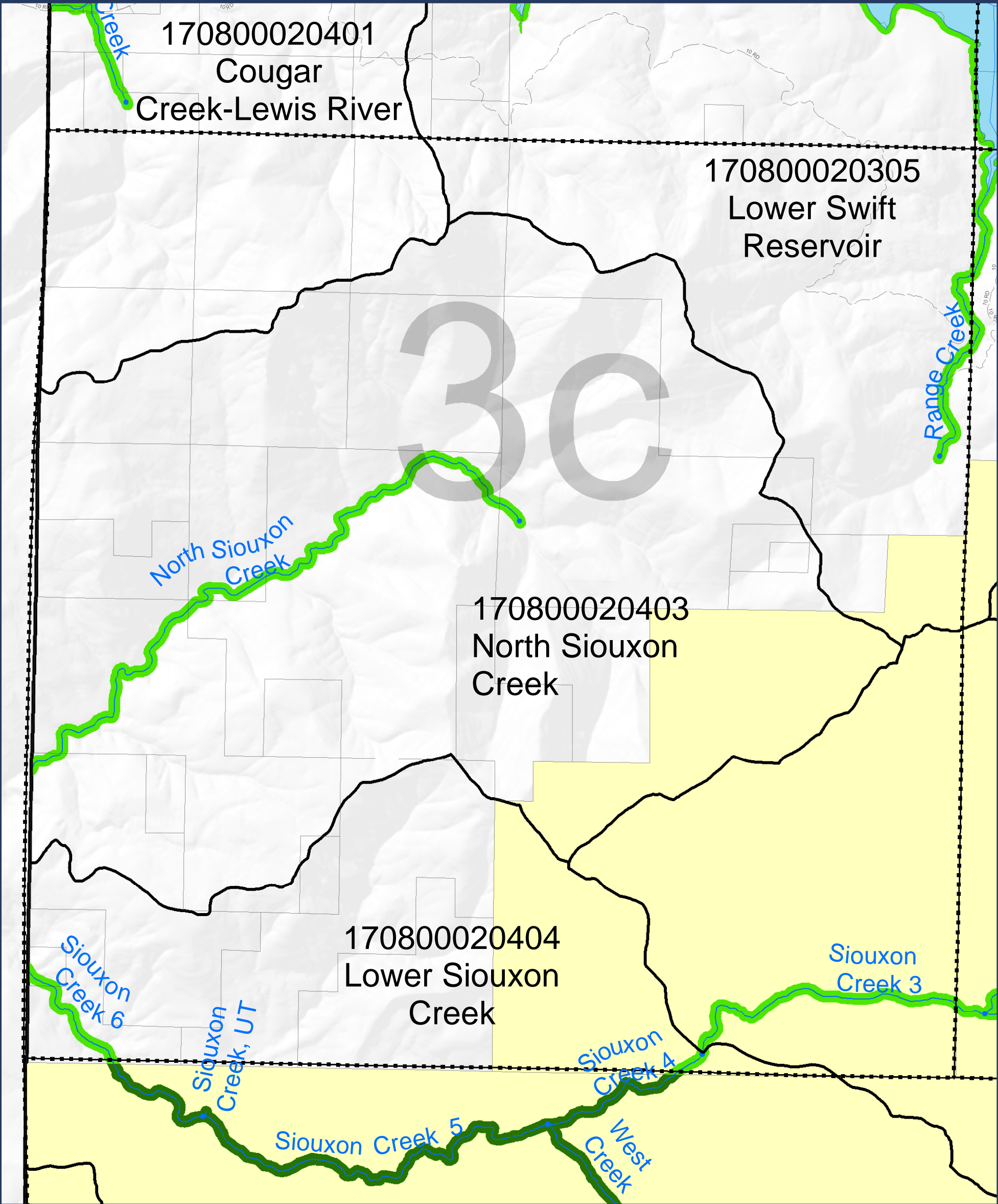
- Federal ownership
- Parcel
- State Hwy
- Local road
- Forest road
- Railroad

DISCLAIMER: This map product was prepared by Skamania County and is for information purposes only. It may not have been prepared for, or be suitable for legal, engineering, or surveying purposes. Users of this information should review or consult the primary data and information sources to ascertain the usability of the information.

SHORELINES DISCLAIMER: Shoreline jurisdiction boundaries depicted on this map are approximate. They have not been formally delineated or surveyed and are for planning purposes only. Additional site-specific evaluation may be needed to confirm or verify information shown on this map. Shoreline jurisdiction will be determined at time of project review using the best available site-specific information.

Shoreline
Environmental
Designation

Sheet 3b



LEGEND:


Shoreline Environmental Designation

- High Intensity
- Shoreline Residential
- Rural Conservancy
- Natural Environment
- Aquatic
- NA

Map Features:

- HUC 12 Boundary
- Streams (Reach breaks at dots)
- Lakes
- Map index grid
- Skamania County boundary
- Nat'l Scenic Area Bndy
- Urban Area Bndy
- City Limits
- Federal ownership
- Parcel
- State Hwy
- Local road
- Forest road
- Railroad

SKAMANIA COUNTY
Department of Assessment
and GIS

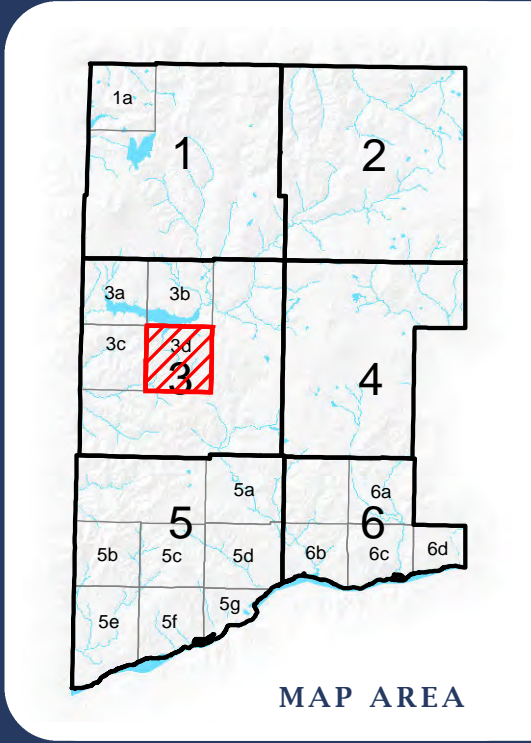
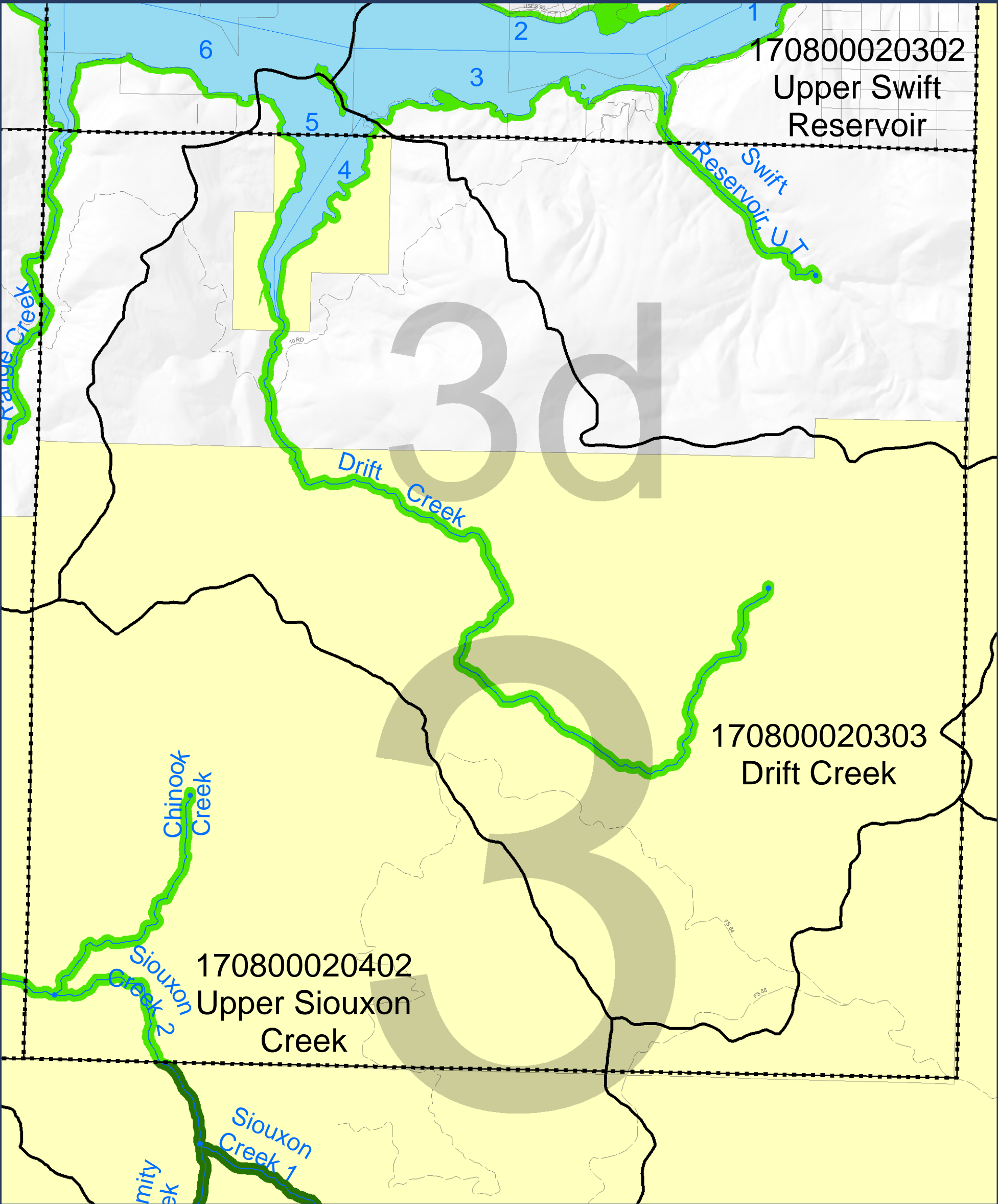


DISCLAIMER: This map product was prepared by Skamania County and is for information purposes only. It may not have been prepared for, or be suitable for legal, engineering, or surveying purposes. Users of this information should review or consult the primary data and information sources to ascertain the usability of the information.

SHORELINES DISCLAIMER: Shoreline jurisdiction boundaries depicted on this map are approximate. They have not been formally delineated or surveyed and are for planning purposes only. Additional site-specific evaluation may be needed to confirm or verify information shown on this map. Shoreline jurisdiction will be determined at time of project review using the best available site-specific information.

**Shoreline
Environmental
Designation**

Sheet 3c



SKAMANIA COUNTY
Department of Assessment
and GIS



LEGEND:

Shoreline Environmental Designation

- High Intensity
- Shoreline Residential
- Rural Conservancy
- Natural Environment
- Aquatic
- NA

HUC 12 Boundary

Streams (Reach breaks at dots)

Lakes

Map index grid

Skamania County boundary

Nat'l Scenic Area Bndy

Urban Area Bndy

City Limits

Federal ownership

Parcel

State Hwy

Local road

Forest road

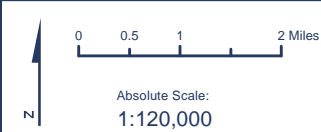
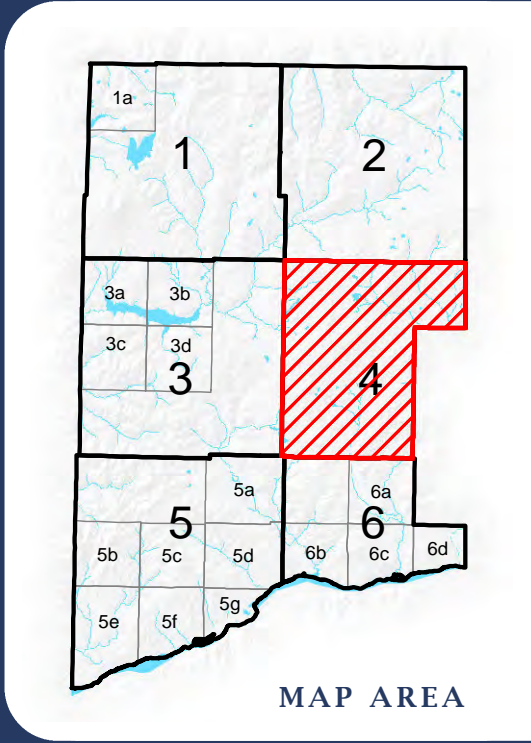
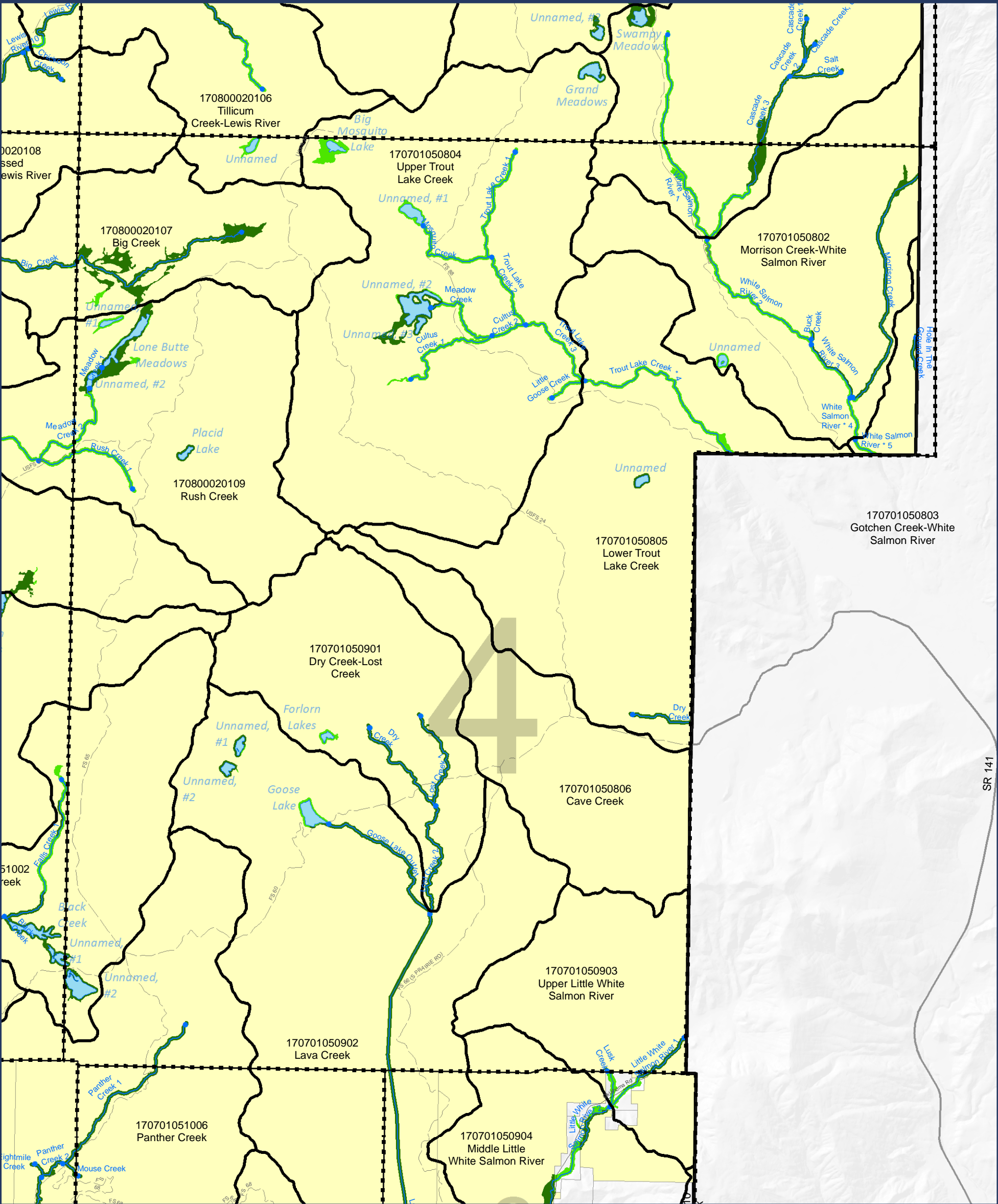
Railroad

DISCLAIMER: This map product was prepared by Skamania County and is for information purposes only. It may not have been prepared for, or be suitable for legal, engineering, or surveying purposes. Users of this information should review or consult the primary data and information sources to ascertain the usability of the information.

SHORELINES DISCLAIMER: Shoreline jurisdiction boundaries depicted on this map are approximate. They have not been formally delineated or surveyed and are for planning purposes only. Additional site-specific evaluation may be needed to confirm or verify information shown on this map. Shoreline jurisdiction will be determined at time of project review using the best available site-specific information.

**Shoreline
Environmental
Designation**

Sheet 3d



LEGEND:

Shoreline Environmental Designation

- High Intensity
- Shoreline Residential
- Rural Conservancy
- Natural Environment
- Aquatic
- NA

Map Features:

- HUC 12 Boundary
- Streams (Reach breaks at dots)
- Lakes
- Map index grid
- Skamania County boundary
- Nat'l Scenic Area Bndy
- Urban Area Bndy
- City Limits
- Federal ownership
- Parcel
- State Hwy
- Local road
- Forest road
- Railroad

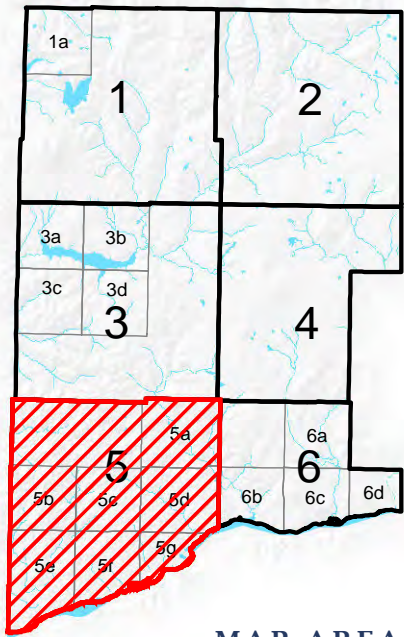
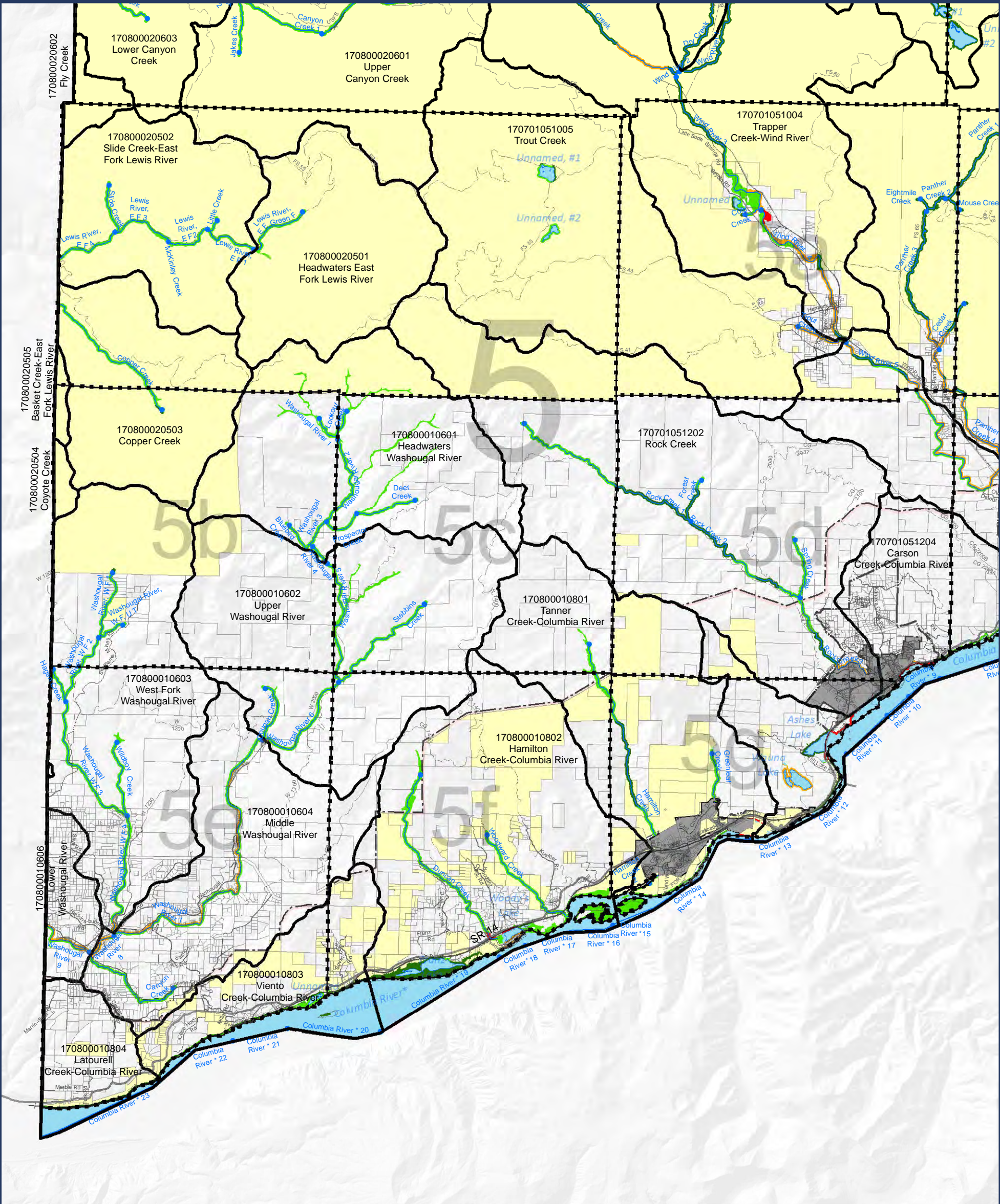
SKAMANIA COUNTY
Department of Assessment
and GIS

DISCLAIMER: This map product was prepared by Skamania County and is for information purposes only. It may not have been prepared for, or be suitable for legal, engineering, or surveying purposes. Users of this information should review or consult the primary data and information sources to ascertain the usability of the information.

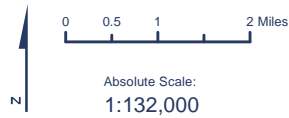
SHORELINES DISCLAIMER: Shoreline jurisdiction boundaries depicted on this map are approximate. They have not been formally delineated or surveyed and are for planning purposes only. Additional site-specific evaluation may be needed to confirm or verify information shown on this map. Shoreline jurisdiction will be determined at time of project review using the best available site-specific information.

**Shoreline
Environmental
Designation**

Sheet 4



MAP AREA



LEGEND:

Shoreline Environmental Designation

- High Intensity
- Shoreline Residential
- Rural Conservancy
- Natural Environment
- Aquatic
- NA

- HUC 12 Boundary
- Streams (Reach breaks at dots)
- Lakes
- Map index grid
- Skamania County boundary
- Nat'l Scenic Area Bndy
- Urban Area Bndy
- City Limits

- Federal ownership
- Parcel
- State Hwy
- Local road
- Forest road
- Railroad

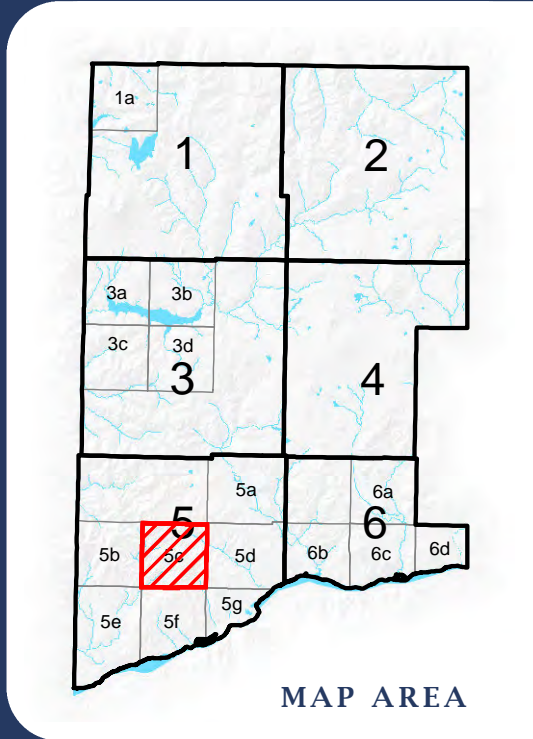
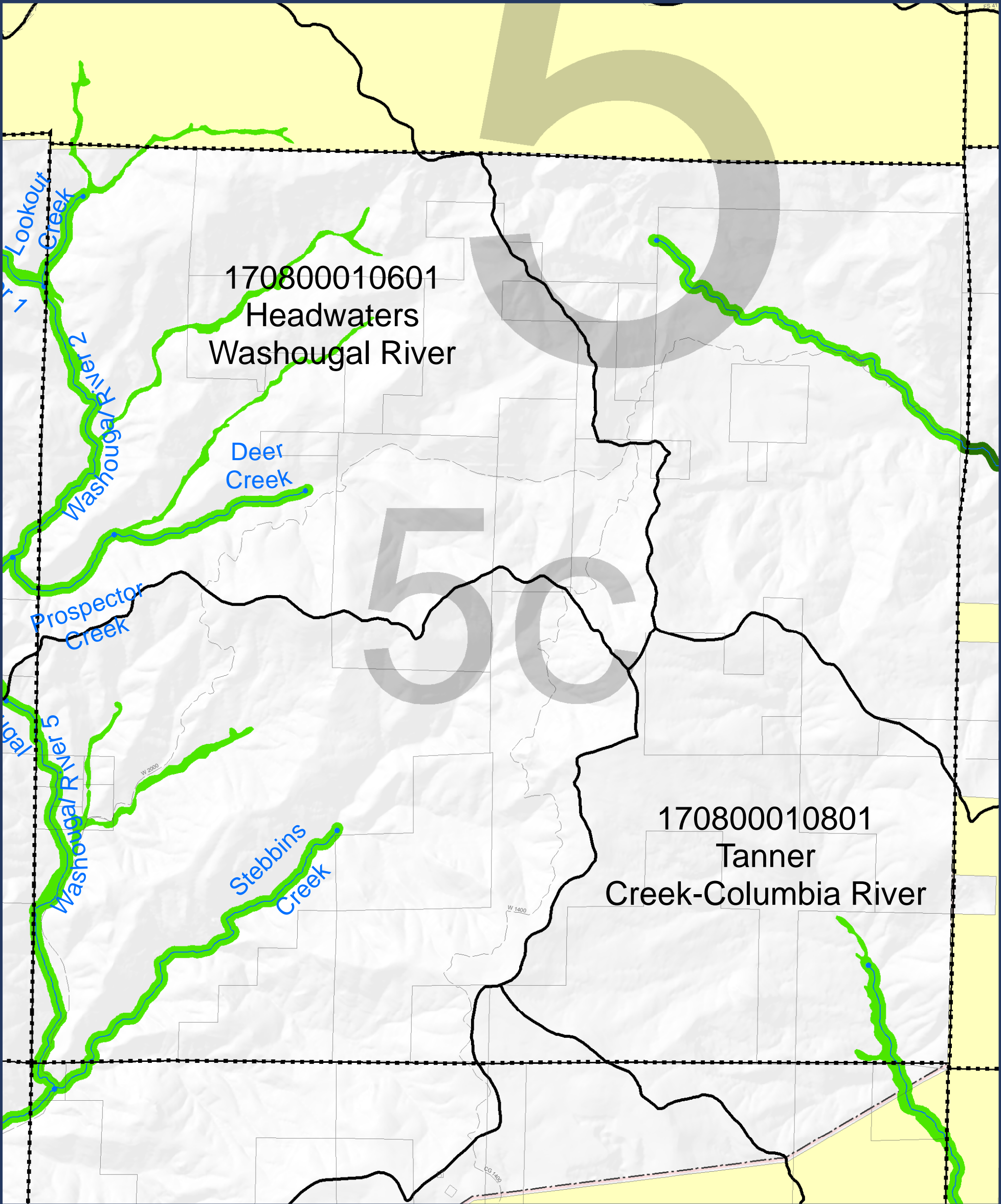
SKAMANIA COUNTY
Department of Assessment
and GIS



DISCLAIMER: This map product was prepared by Skamania County and is for information purposes only. It may not have been prepared for, or be suitable for legal, engineering, or surveying purposes. Users of this information should review or consult the primary data and information sources to ascertain the usability of the information.

SHORELINES DISCLAIMER: Shoreline jurisdiction boundaries depicted on this map are approximate. They have not been formally delineated or surveyed and are for planning purposes only. Additional site-specific evaluation may be needed to confirm or verify information shown on this map. Shoreline jurisdiction will be determined at time of project review using the best available site-specific information.

Shoreline
Environmental
Designation



SKAMANIA COUNTY
Department of Assessment
and GIS



LEGEND:

Shoreline Environmental Designation

- High Intensity
- Shoreline Residential
- Rural Conservancy
- Natural Environment
- Aquatic
- NA

- HUC 12 Boundary
- Streams (Reach breaks at dots)
- Lakes
- Map index grid
- Skamania County boundary
- Nat'l Scenic Area Bndy
- Urban Area Bndy
- City Limits

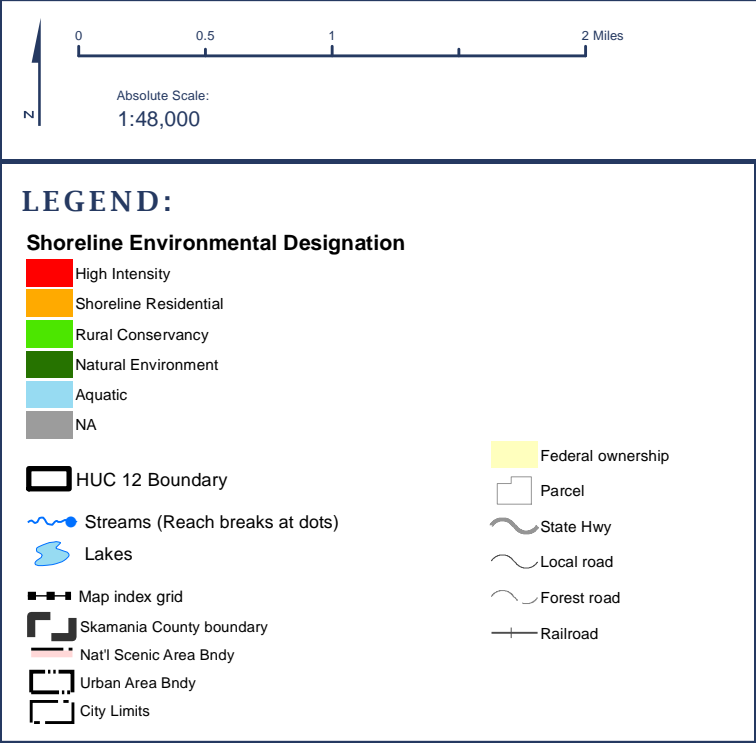
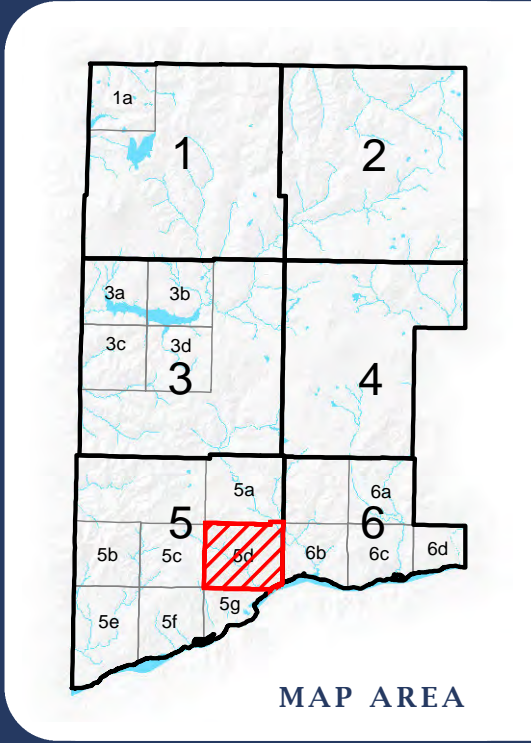
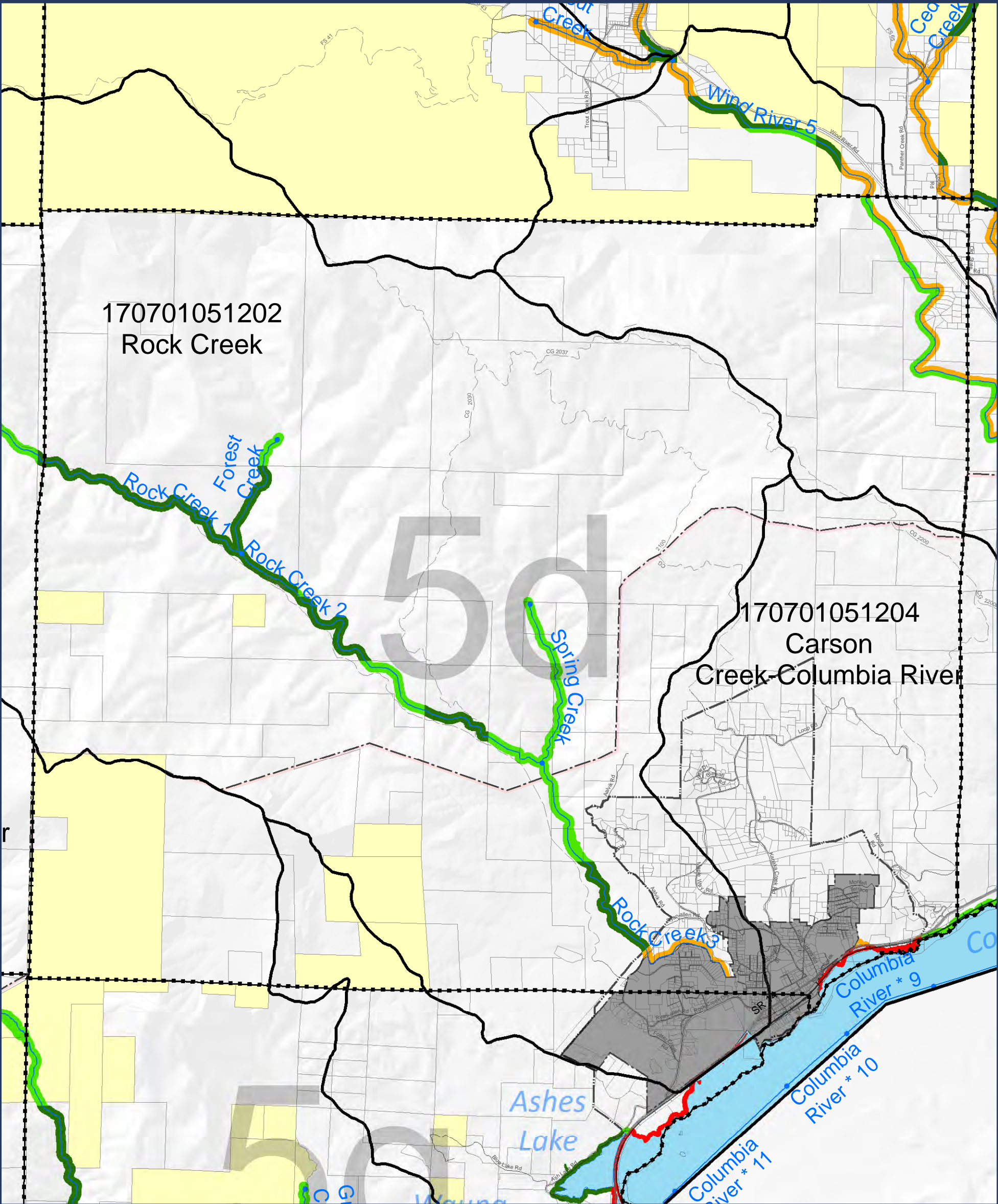
- Federal ownership
- Parcel
- State Hwy
- Local road
- Forest road
- Railroad

DISCLAIMER: This map product was prepared by Skamania County and is for information purposes only. It may not have been prepared for, or be suitable for legal, engineering, or surveying purposes. Users of this information should review or consult the primary data and information sources to ascertain the usability of the information.


SHORELINES DISCLAIMER: Shoreline jurisdiction boundaries depicted on this map are approximate. They have not been formally delineated or surveyed and are for planning purposes only. Additional site-specific evaluation may be needed to confirm or verify information shown on this map. Shoreline jurisdiction will be determined at time of project review using the best available site-specific information.

**Shoreline
Environmental
Designation**

Sheet 5c



SKAMANIA COUNTY
Department of Assessment
and GIS

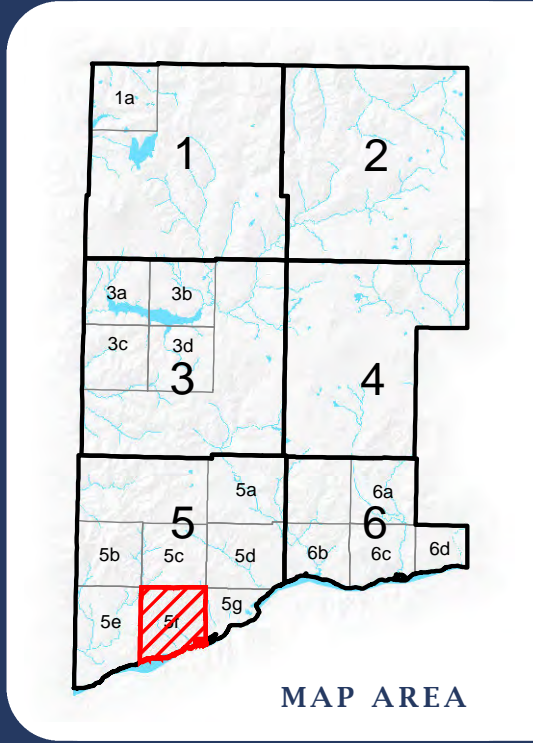
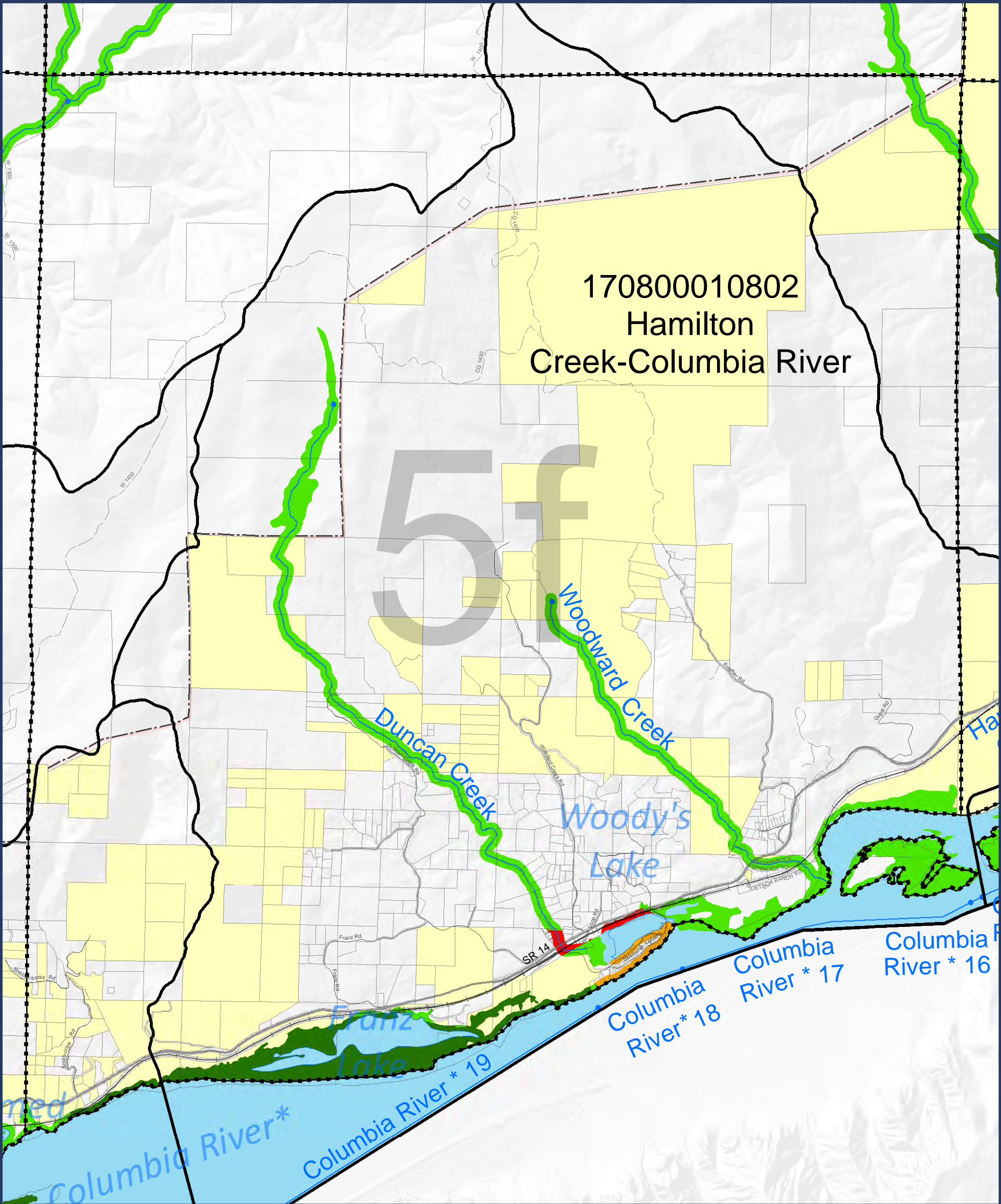


DISCLAIMER: This map product was prepared by Skamania County and is for information purposes only. It may not have been prepared for, or be suitable for legal, engineering, or surveying purposes. Users of this information should review or consult the primary data and information sources to ascertain the usability of the information.

SHORELINES DISCLAIMER: Shoreline jurisdiction boundaries depicted on this map are approximate. They have not been formally delineated or surveyed and are for planning purposes only. Additional site-specific evaluation may be needed to confirm or verify information shown on this map. Shoreline jurisdiction will be determined at time of project review using the best available site-specific information.

**Shoreline
Environmental
Designation**

Sheet 5d



SKAMANIA COUNTY
Department of Assessment
and GIS



LEGEND:

Shoreline Environmental Designation

- High Intensity
- Shoreline Residential
- Rural Conservancy
- Natural Environment
- Aquatic
- NA

- HUC 12 Boundary
- Streams (Reach breaks at dots)
- Lakes
- Map index grid
- Skamania County boundary
- Nat'l Scenic Area Bndy
- Urban Area Bndy
- City Limits

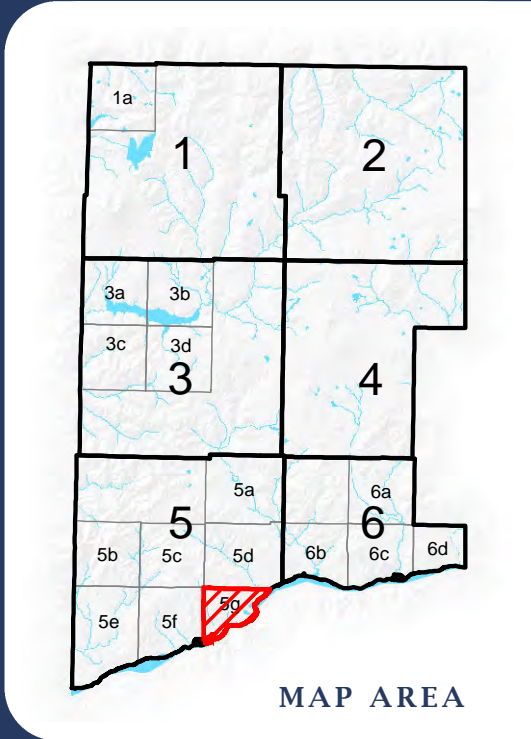
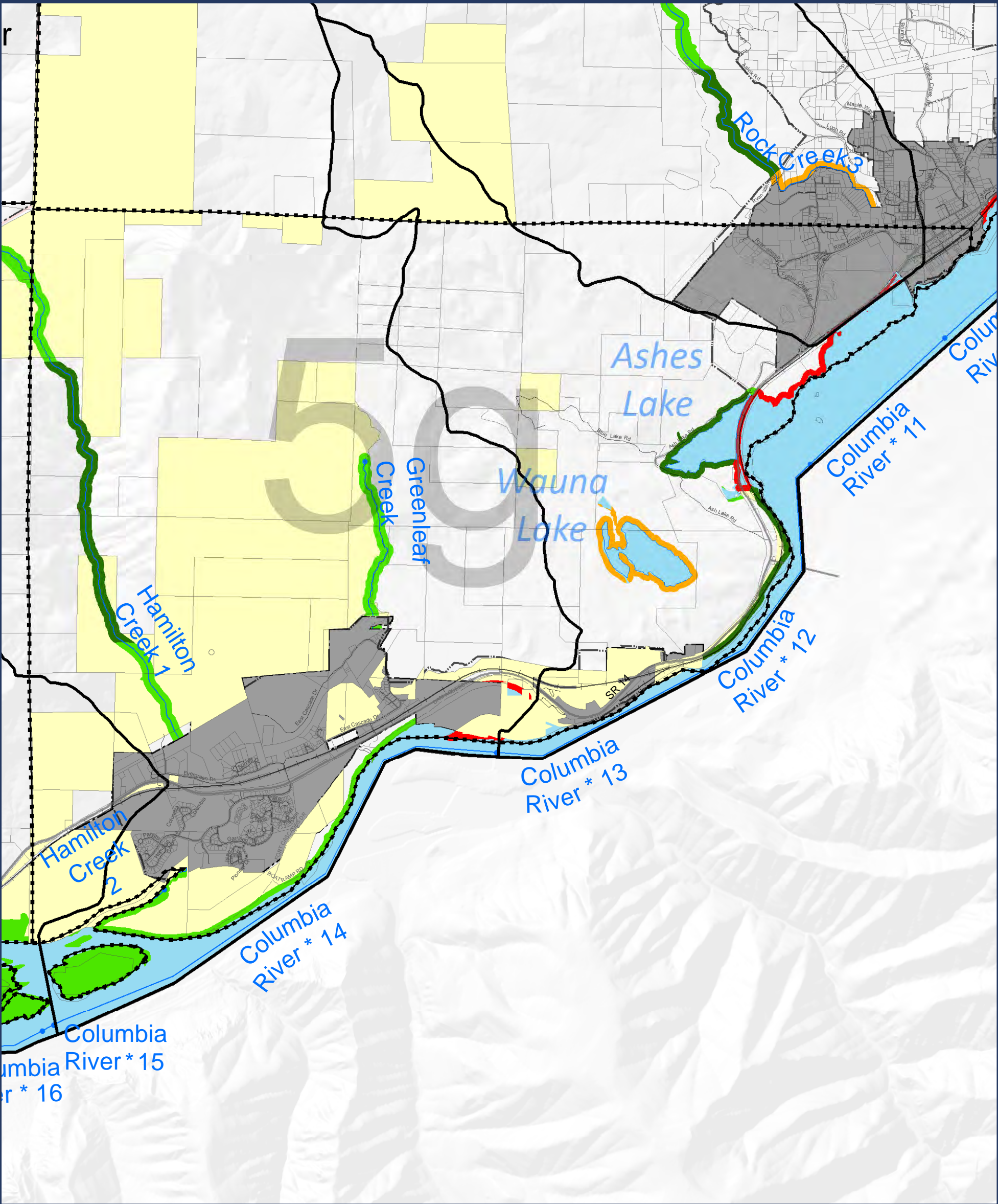
- Federal ownership
- Parcel
- State Hwy
- Local road
- Forest road
- Railroad

DISCLAIMER: This map product was prepared by Skamania County and is for information purposes only. It may not have been prepared for, or be suitable for legal, engineering, or surveying purposes. Users of this information should review or consult the primary data and information sources to ascertain the usability of the information.

SHORELINES DISCLAIMER: Shoreline jurisdiction boundaries depicted on this map are approximate. They have not been formally delineated or surveyed and are for planning purposes only. Additional site-specific evaluation may be needed to confirm or verify information shown on this map. Shoreline jurisdiction will be determined at time of project review using the best available site-specific information.

Shoreline
Environmental
Designation

Sheet 5f



SKAMANIA COUNTY
Department of Assessment
and GIS



LEGEND:

Shoreline Environmental Designation

- High Intensity
- Shoreline Residential
- Rural Conservancy
- Natural Environment
- Aquatic
- NA

- HUC 12 Boundary
- Streams (Reach breaks at dots)
- Lakes
- Map index grid
- Skamania County boundary
- Nat'l Scenic Area Bndy
- Urban Area Bndy
- City Limits

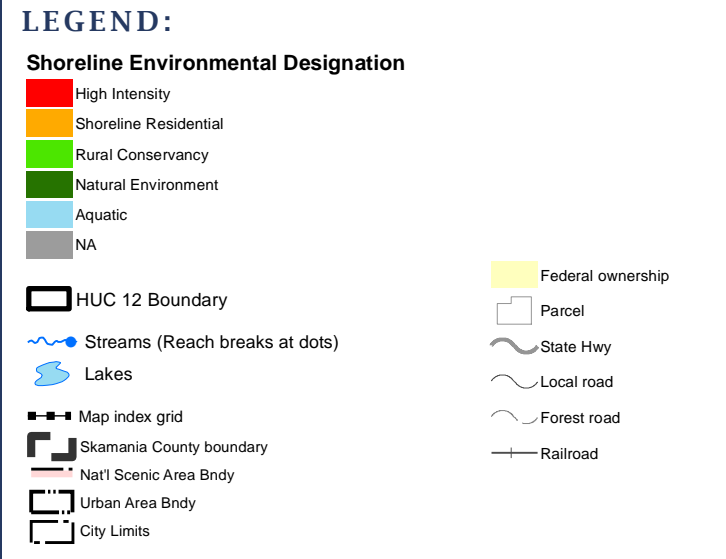
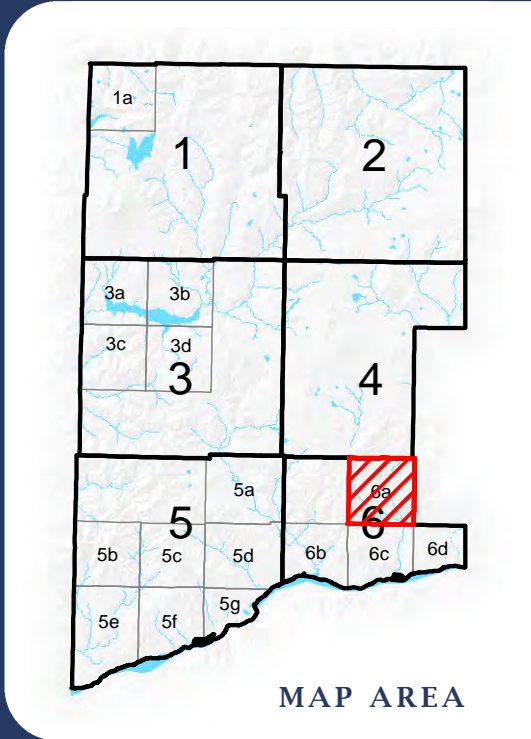
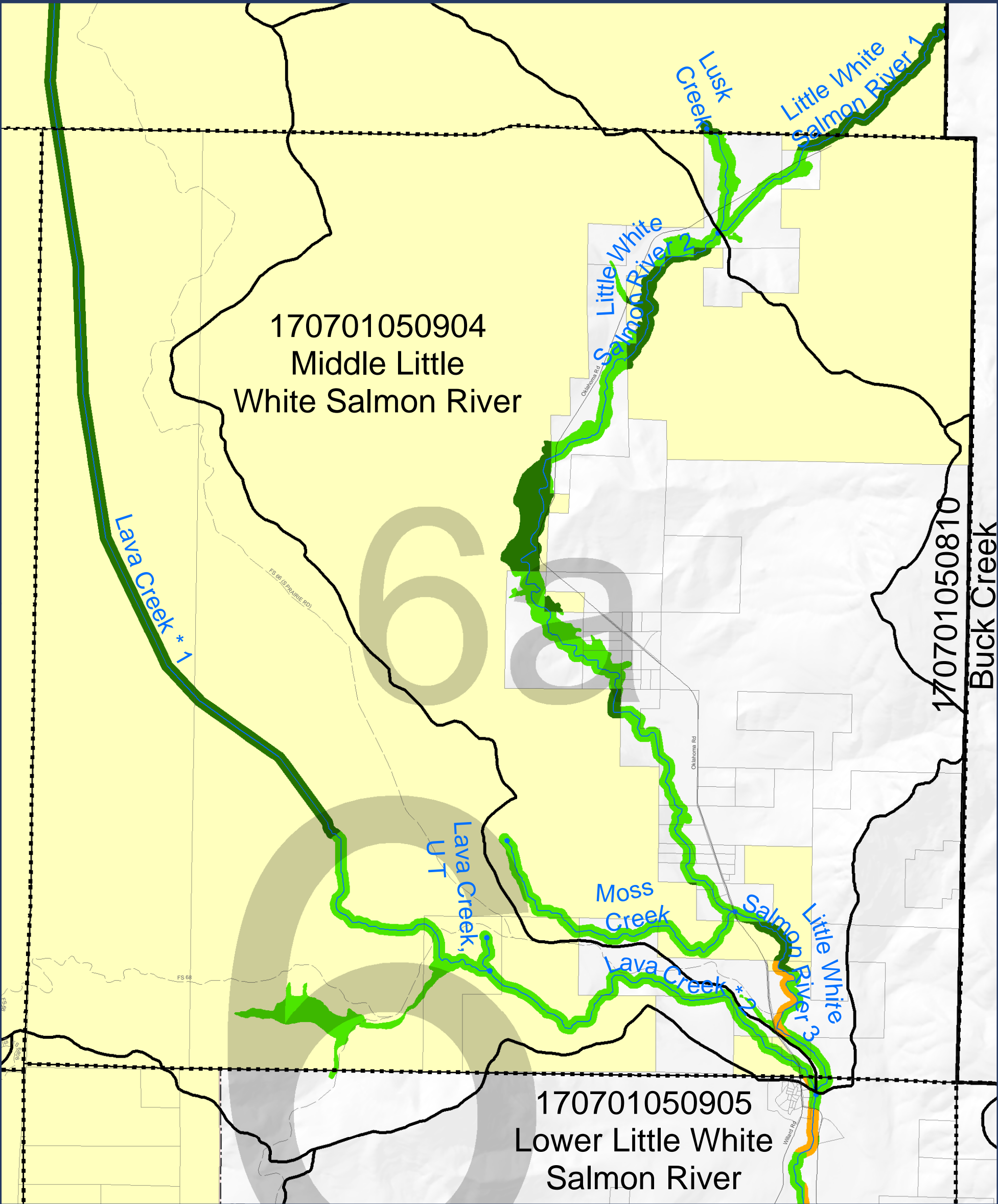
- Federal ownership
- Parcel
- State Hwy
- Local road
- Forest road
- Railroad

DISCLAIMER: This map product was prepared by Skamania County and is for information purposes only. It may not have been prepared for, or be suitable for legal, engineering, or surveying purposes. Users of this information should review or consult the primary data and information sources to ascertain the usability of the information.

SHORELINES DISCLAIMER: Shoreline jurisdiction boundaries depicted on this map are approximate. They have not been formally delineated or surveyed and are for planning purposes only. Additional site-specific evaluation may be needed to confirm or verify information shown on this map. Shoreline jurisdiction will be determined at time of project review using the best available site-specific information.

Shoreline
Environmental
Designation

Sheet 5g



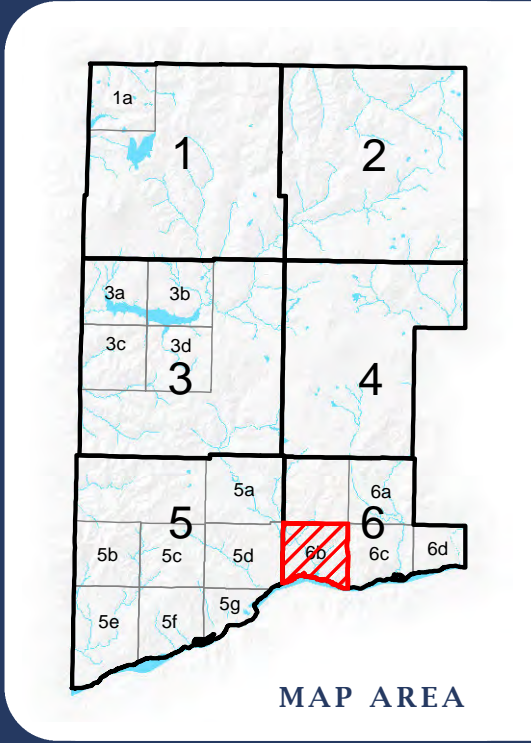
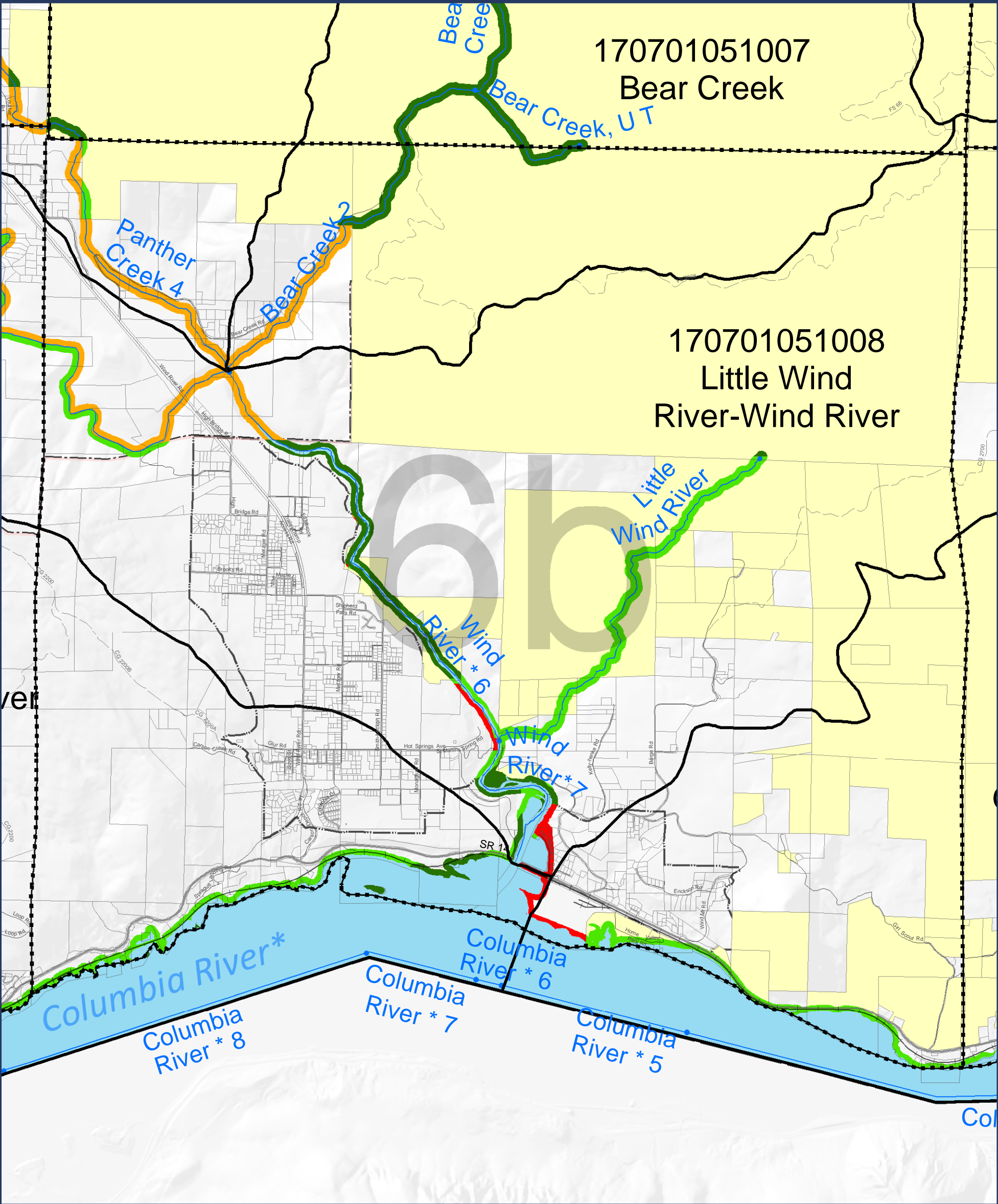
SKAMANIA COUNTY
Department of Assessment
and GIS

**Shoreline
Environmental
Designation**

Sheet 6a

DISCLAIMER: This map product was prepared by Skamania County and is for information purposes only. It may not have been prepared for, or be suitable for legal, engineering, or surveying purposes. Users of this information should review or consult the primary data and information sources to ascertain the usability of the information.

SHORELINES DISCLAIMER: Shoreline jurisdiction boundaries depicted on this map are approximate. They have not been formally delineated or surveyed and are for planning purposes only. Additional site-specific evaluation may be needed to confirm or verify information shown on this map. Shoreline jurisdiction will be determined at time of project review using the best available site-specific information.



LEGEND:

Shoreline Environmental Designation

- High Intensity
- Shoreline Residential
- Rural Conservancy
- Natural Environment
- Aquatic
- NA

Map Features:

- HUC 12 Boundary
- Streams (Reach breaks at dots)
- Lakes
- Map index grid
- Skamania County boundary
- Nat'l Scenic Area Bndy
- Urban Area Bndy
- City Limits
- Federal ownership
- Parcel
- State Hwy
- Local road
- Forest road
- Railroad

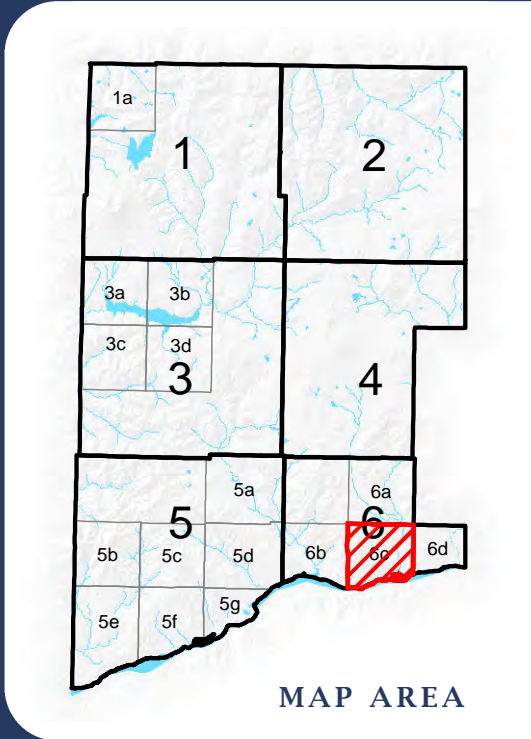
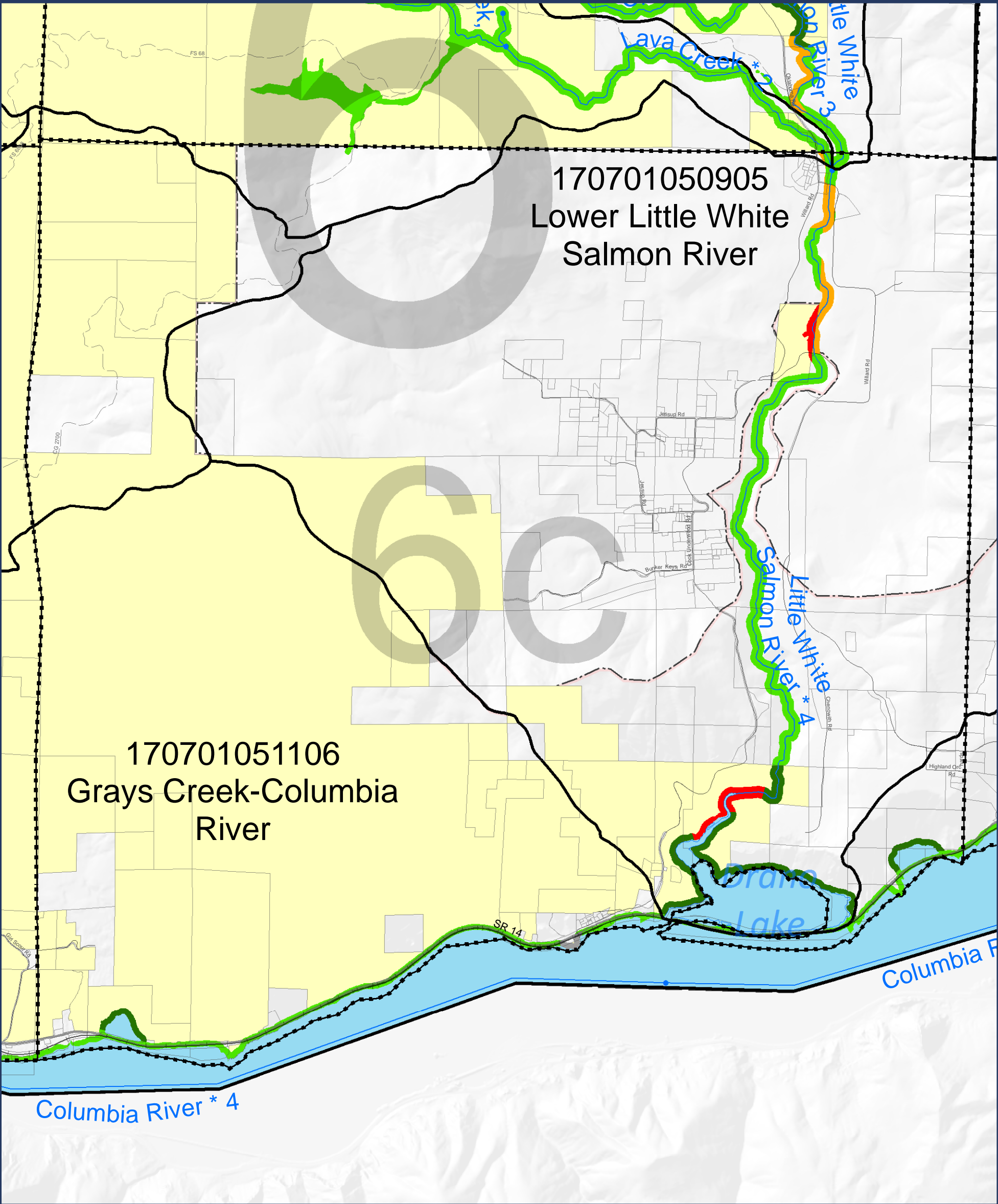
SKAMANIA COUNTY
Department of Assessment
and GIS

DISCLAIMER: This map product was prepared by Skamania County and is for information purposes only. It may not have been prepared for, or be suitable for legal, engineering, or surveying purposes. Users of this information should review or consult the primary data and information sources to ascertain the usability of the information.

SHORELINES DISCLAIMER: Shoreline jurisdiction boundaries depicted on this map are approximate. They have not been formally delineated or surveyed and are for planning purposes only. Additional site-specific evaluation may be needed to confirm or verify information shown on this map. Shoreline jurisdiction will be determined at time of project review using the best available site-specific information.

**Shoreline
Environmental
Designation**

Sheet 6b



LEGEND:

Shoreline Environmental Designation

- High Intensity
- Shoreline Residential
- Rural Conservancy
- Natural Environment
- Aquatic
- NA

Other Features:

- HUC 12 Boundary
- Streams (Reach breaks at dots)
- Lakes
- Map index grid
- Skamania County boundary
- Nat'l Scenic Area Bndy
- Urban Area Bndy
- City Limits
- Federal ownership
- Parcel
- State Hwy
- Local road
- Forest road
- Railroad

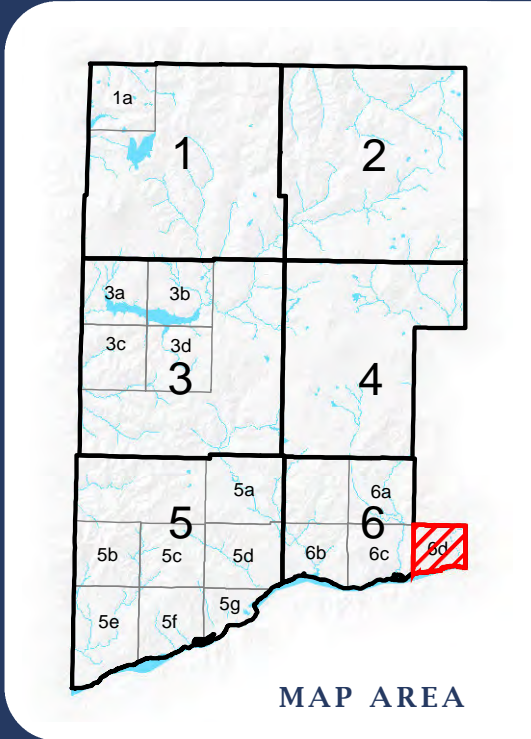
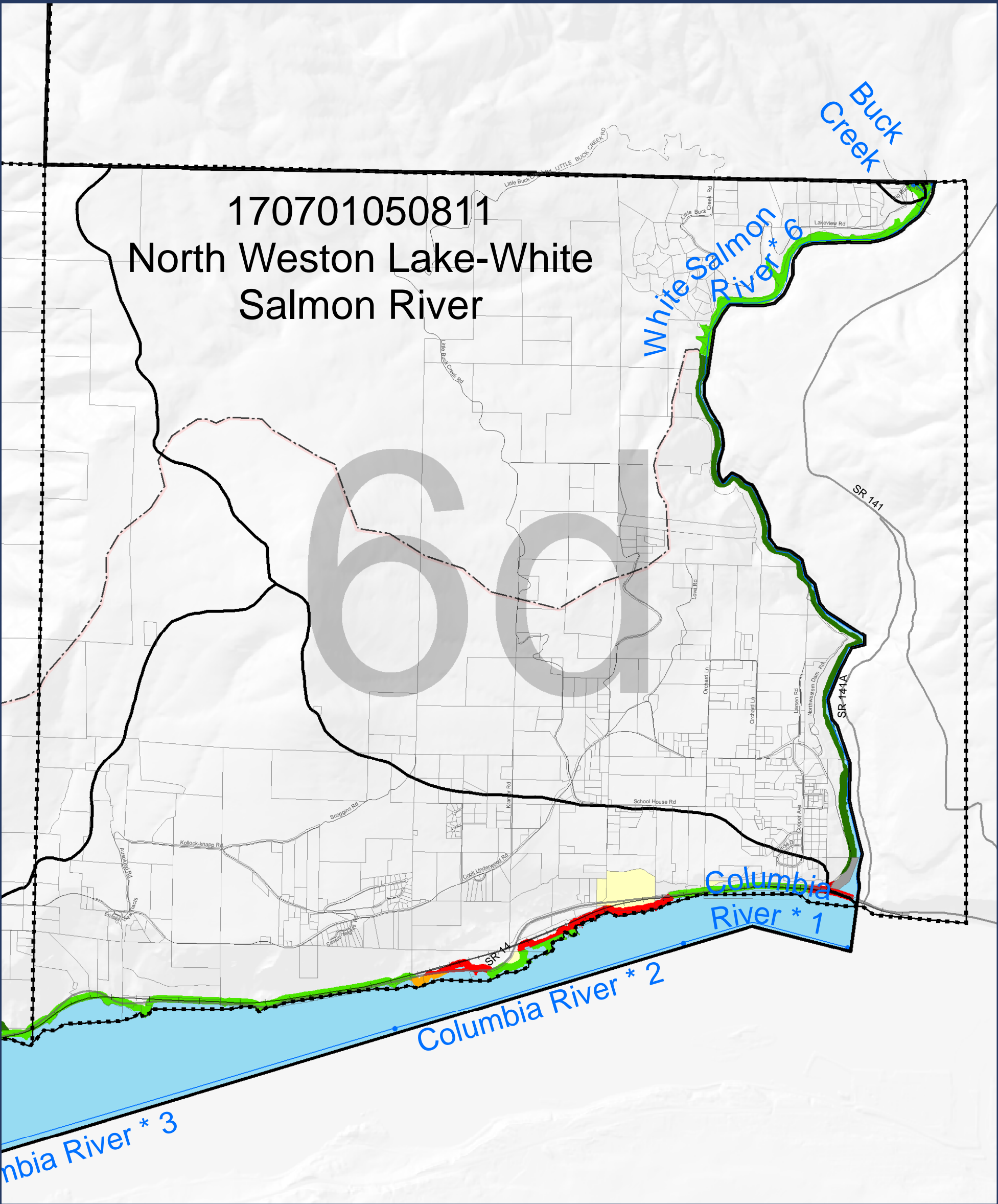
SKAMANIA COUNTY
Department of Assessment
and GIS

DISCLAIMER: This map product was prepared by Skamania County and is for information purposes only. It may not have been prepared for, or be suitable for legal, engineering, or surveying purposes. Users of this information should review or consult the primary data and information sources to ascertain the usability of the information.

SHORELINES DISCLAIMER: Shoreline jurisdiction boundaries depicted on this map are approximate. They have not been formally delineated or surveyed and are for planning purposes only. Additional site-specific evaluation may be needed to confirm or verify information shown on this map. Shoreline jurisdiction will be determined at time of project review using the best available site-specific information.

**Shoreline
Environmental
Designation**


Sheet 6c



0 0.5 1 2 Miles

Absolute Scale:
1:32,000

SKAMANIA COUNTY
Department of Assessment
and GIS



LEGEND:

Shoreline Environmental Designation

- High Intensity
- Shoreline Residential
- Rural Conservancy
- Natural Environment
- Aquatic
- NA

HUC 12 Boundary

Streams (Reach breaks at dots)

Lakes

Map index grid

Skamania County boundary

Nat'l Scenic Area Bndy

Urban Area Bndy

City Limits

Federal ownership

Parcel

State Hwy

Local road

Forest road

Railroad

DISCLAIMER: This map product was prepared by Skamania County and is for information purposes only. It may not have been prepared for, or be suitable for legal, engineering, or surveying purposes. Users of this information should review or consult the primary data and information sources to ascertain the usability of the information.

SHORELINES DISCLAIMER: Shoreline jurisdiction boundaries depicted on this map are approximate. They have not been formally delineated or surveyed and are for planning purposes only. Additional site-specific evaluation may be needed to confirm or verify information shown on this map. Shoreline jurisdiction will be determined at time of project review using the best available site-specific information.

**Shoreline
Environmental
Designation**

Sheet 6d