






Figure 1. Proposed Bank Location

Wapato Valley
Mitigation and Conservation Bank



-  Proposed Bank Location
 -  Watershed Resource Inventory Area (WRIA)
 -  Hydrogeomorphic Reach (Mapped extent of tidal influence)
 -  River Mile Marker
- 0 10 20
Miles
- 0 15 30
Kilometers



PLUS NEWYDD FARM
EST. 1941
CONSERVATION PROGRAM

Final Prospectus