

Proposed



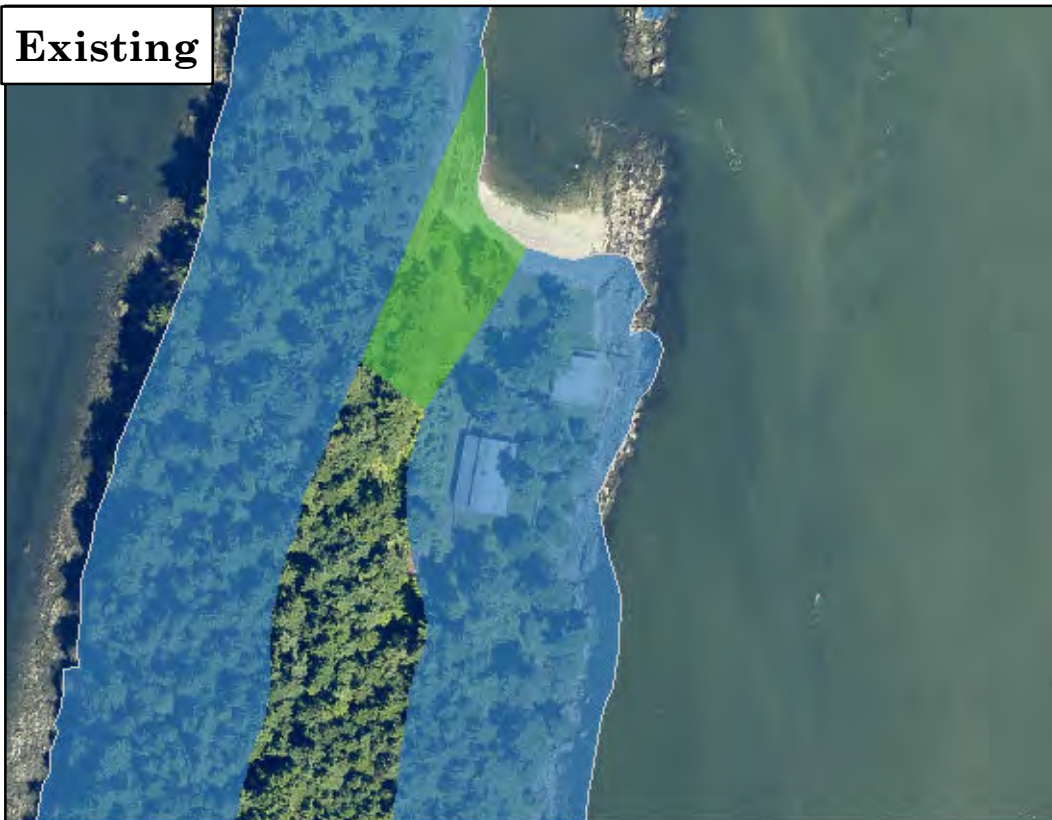
Barnes Island

Existing
Designation: N

Proposed
Designation: C

C - Conservancy
N - Natural

Existing



C - Conservancy
N - Natural



This map is derived from San Juan County's Geographic Information System (GIS). It is intended for reference only and is not guaranteed to survey accuracy. The information represented on this map is subject to change without notice.

1 in = 200 feet
0 100 200 Feet



Shoreline Master Program
Proposed Changes
Page 1 of 222

Proposed



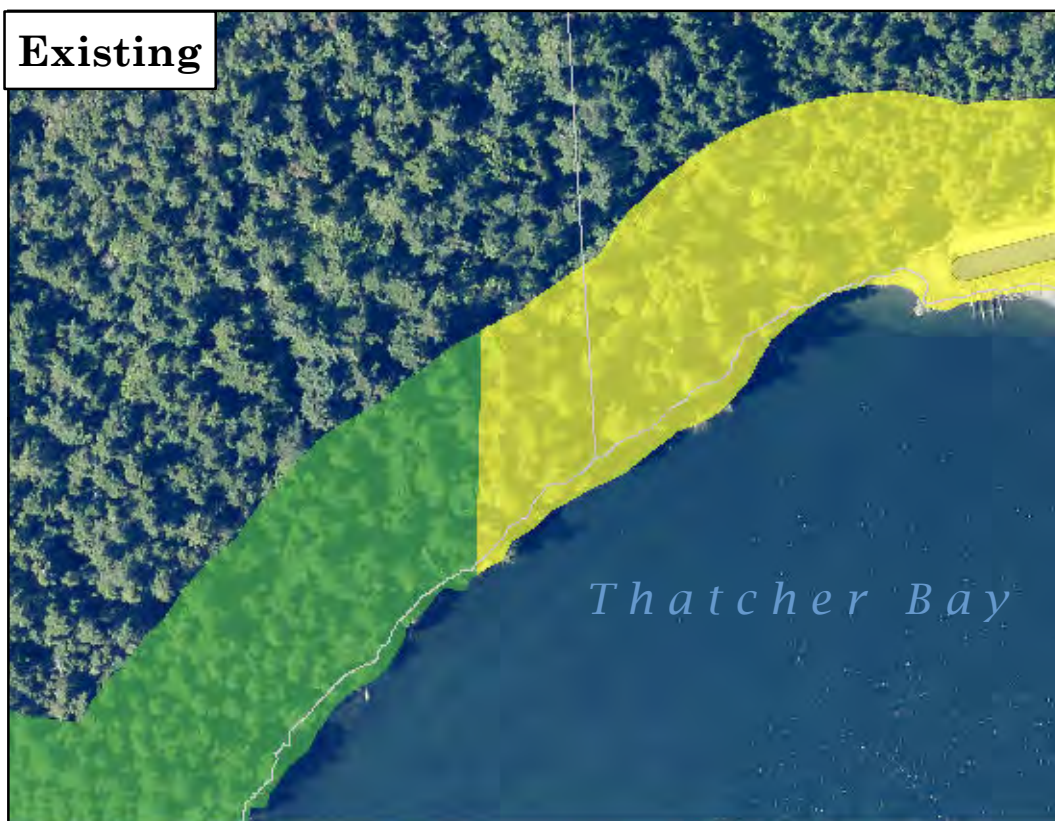
Blakely Island

**Existing
Designation: RR**

**Proposed
Designation: C**

- C - Conservancy
- RFF - Rural Farm Forest

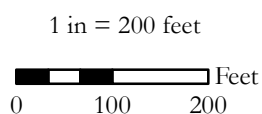
Existing



- C - Conservancy
- RR - Rural Residential



This map is derived from San Juan County's Geographic Information System (GIS). It is intended for reference only and is not guaranteed to survey accuracy. The information represented on this map is subject to change without notice.



**Shoreline Master Program
Proposed Changes
Page 2 of 222**

Proposed



Blakely Island

Existing
Designation: RR

Proposed
Designation: C

- C - Conservancy
- RFF - Rural Farm Forest

Existing



- C - Conservancy
- RR - Rural Residential



This map is derived from San Juan County's Geographic Information System (GIS). It is intended for reference only and is not guaranteed to survey accuracy. The information represented on this map is subject to change without notice.

1 in = 200 feet

0 100 200 Feet



Shoreline Master Program

Proposed Changes
Page 3 of 222

Proposed



Blakely Island

**Existing
Designation: R**

**Proposed
Designation: PMT**

- PMT - Ports, Marinas and Marine Transportation
- R - Rural
- RR - Rural Residential

Existing



- R - Rural
- RR - Rural Residential



This map is derived from San Juan County's Geographic Information System (GIS). It is intended for reference only and is not guaranteed to survey accuracy. The information represented on this map is subject to change without notice.

1 in = 200 feet

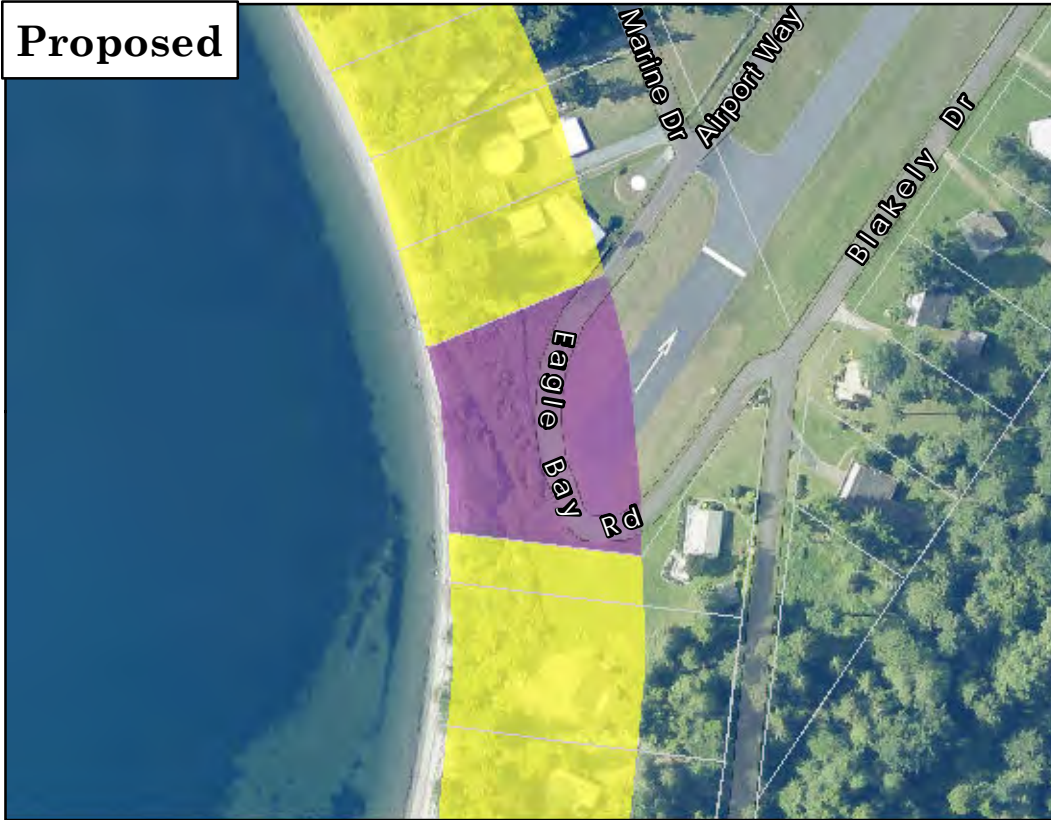
0 100 200 Feet



Shoreline Master Program

**Proposed Changes
Page 4 of 222**

Proposed



Blakely Island

**Existing
Designation: RR**

**Proposed
Designation: PMT**

- PMT - Ports,
Marinas and
Marine
Transportation
- RR - Rural
Residential

Existing



- RR - Rural
Residential



This map is derived from San Juan County's Geographic Information System (GIS). It is intended for reference only and is not guaranteed to survey accuracy. The information represented on this map is subject to change without notice.

1 in = 200 feet

0 100 200 Feet



Shoreline Master Program

**Proposed Changes
Page 5 of 222**

Proposed



Blakely Island

**Existing
Designation: RR**

**Proposed
Designation: RFF**

- C - Conservancy
- RFF - Rural Farm Forest

Existing



- C - Conservancy
- RFF - Rural Farm Forest
- RR - Rural Residential



This map is derived from San Juan County's Geographic Information System (GIS). It is intended for reference only and is not guaranteed to survey accuracy. The information represented on this map is subject to change without notice.

1 in = 400 feet

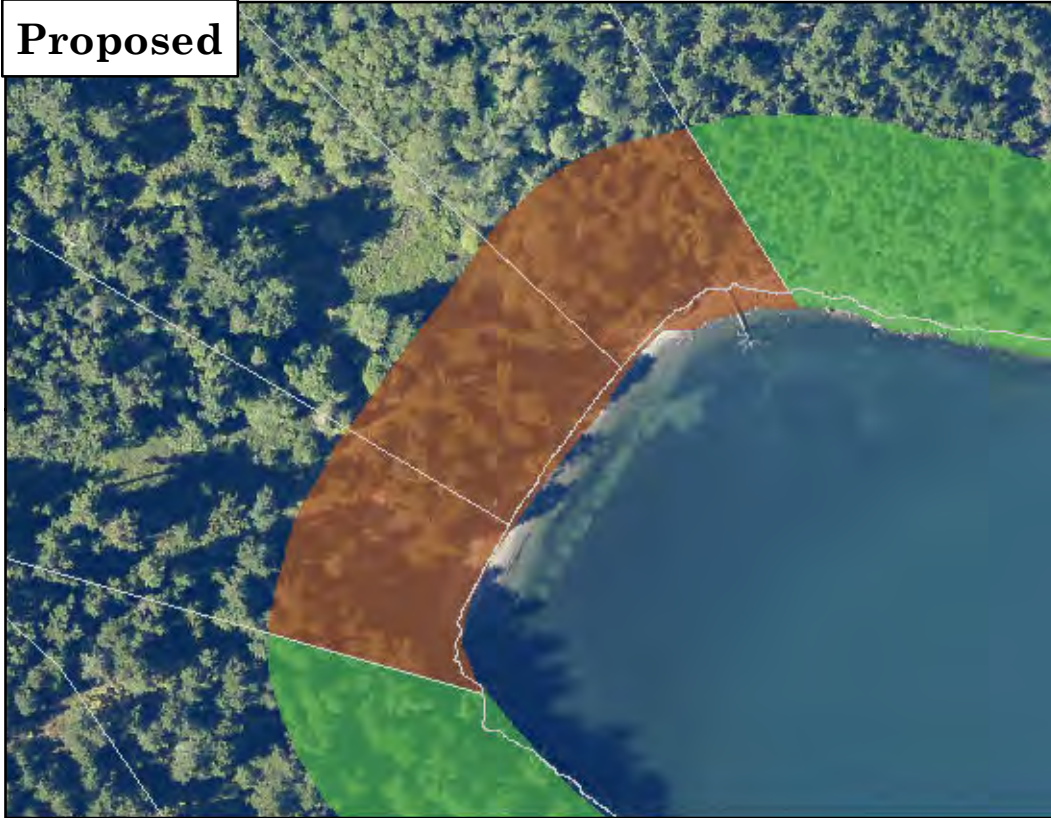
0 200 400 Feet



Shoreline Master Program

**Proposed Changes
Page 6 of 222**

Proposed



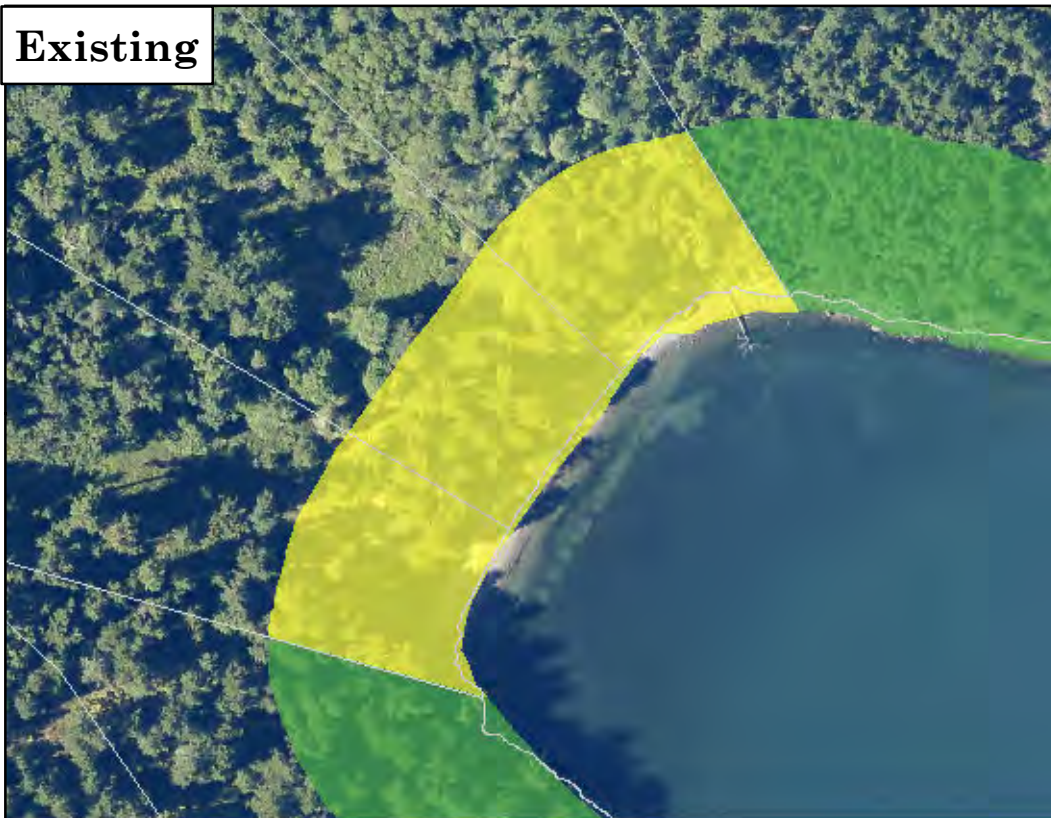
Blakely Island

**Existing
Designation: RR**

**Proposed
Designation: RFF**

- C - Conservancy
- RFF - Rural Farm Forest

Existing



- C - Conservancy
- RR - Rural Residential



This map is derived from San Juan County's Geographic Information System (GIS). It is intended for reference only and is not guaranteed to survey accuracy. The information represented on this map is subject to change without notice.

1 in = 200 feet

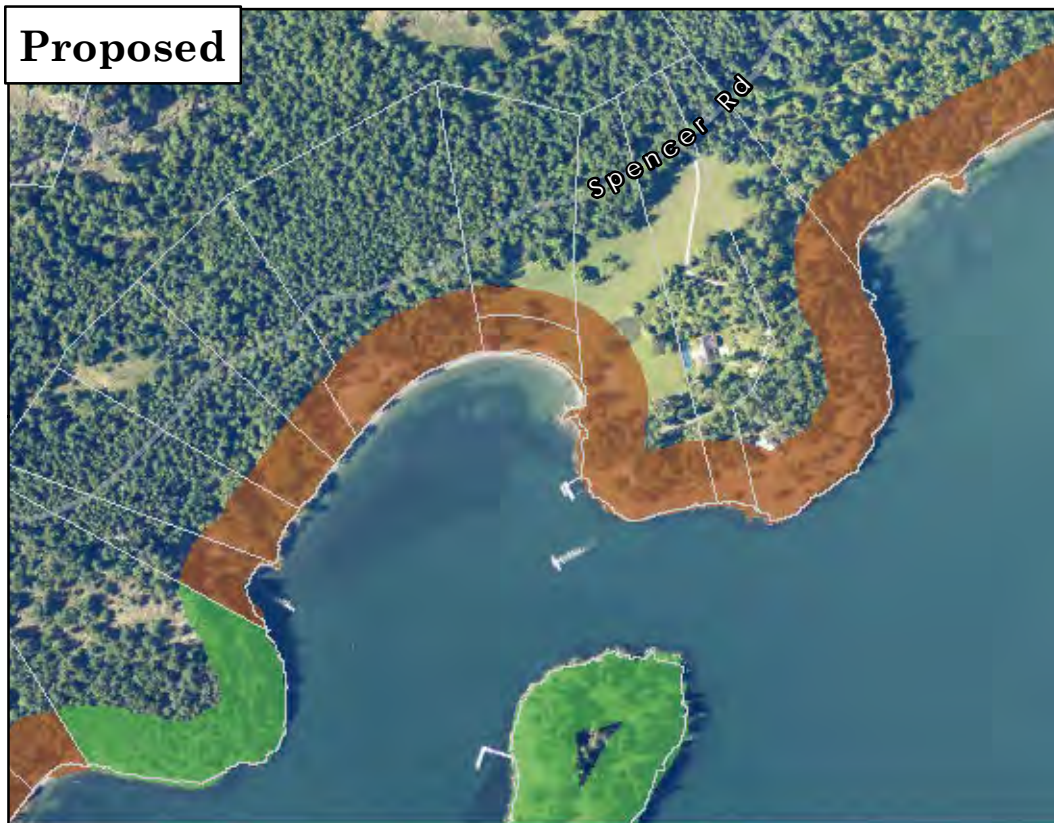
0 100 200 Feet



Shoreline Master Program

**Proposed Changes
Page 7 of 222**

Proposed



Blakely Island

Existing
Designation: RR

Proposed
Designation: RFF

- C - Conservancy
- N - Natural
- RFF - Rural Farm Forest

Existing



- C - Conservancy
- RR - Rural Residential



This map is derived from San Juan County's Geographic Information System (GIS). It is intended for reference only and is not guaranteed to survey accuracy. The information represented on this map is subject to change without notice.


1 in = 600 feet

0 300 600 Feet



Shoreline Master Program
Proposed Changes
Page 8 of 222

Proposed




Blakely Island

**Existing
Designation: RR**

**Proposed
Designation: RFF**

- C - Conservancy
- N - Natural
- RFF - Rural Farm Forest

Existing



- RR - Rural Residential



This map is derived from San Juan County's Geographic Information System (GIS). It is intended for reference only and is not guaranteed to survey accuracy. The information represented on this map is subject to change without notice.


1 in = 200 feet

0 100 200 Feet



Shoreline Master Program
Proposed Changes
Page 9 of 222

Proposed



Blakely Island

**Existing
Designation: C**

**Proposed
Designation: RFF**

- C - Conservancy
- RFF - Rural Farm Forest

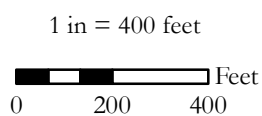
Existing



- C - Conservancy
- RFF - Rural Farm Forest
- RR - Rural Residential

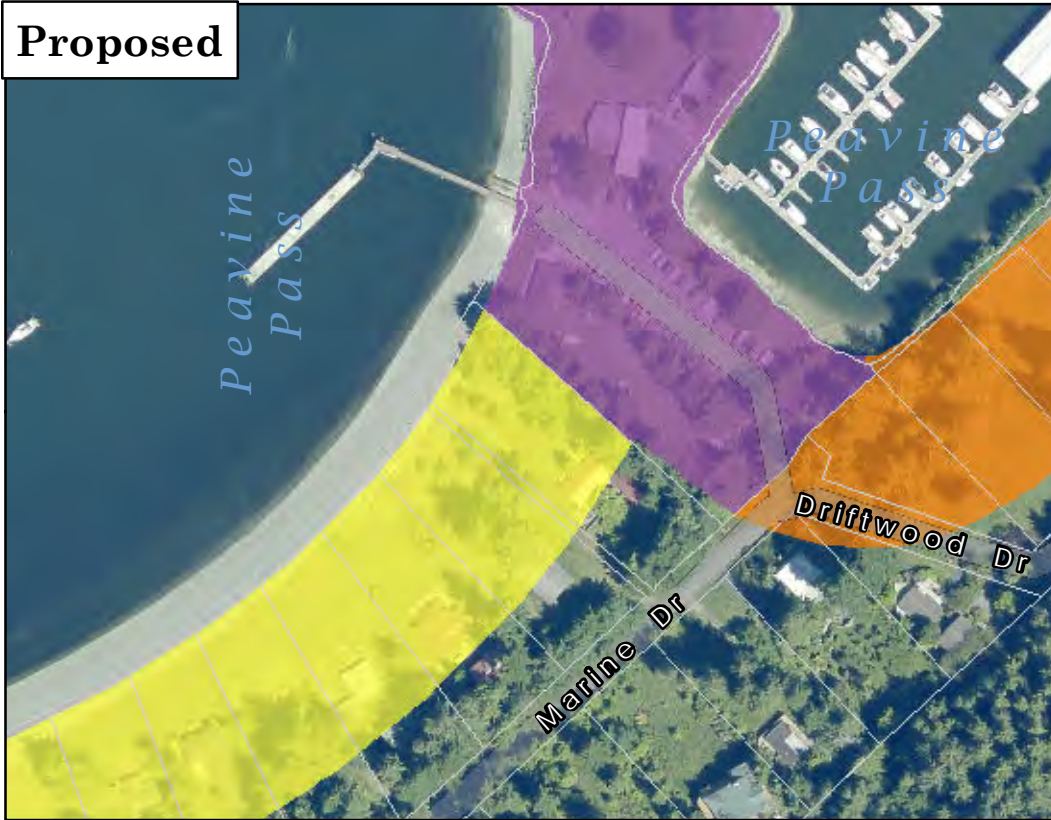


This map is derived from San Juan County's Geographic Information System (GIS). It is intended for reference only and is not guaranteed to survey accuracy. The information represented on this map is subject to change without notice.



Shoreline Master Program
Proposed Changes
Page 10 of 222

Proposed



Blakely Island

**Existing
Designation: R**

**Proposed
Designation: RR**

- PMT - Ports,
Marinas and
Marine
Transportation
- R - Rural
- RR - Rural
Residential

Existing



- R - Rural
- RR - Rural
Residential



This map is derived from San Juan County's Geographic Information System (GIS). It is intended for reference only and is not guaranteed to survey accuracy. The information represented on this map is subject to change without notice.

1 in = 200 feet

0 100 200 Feet



Shoreline Master Program

**Proposed Changes
Page 11 of 222**

Proposed



Blakely Island

Existing
Designation: C

Proposed
Designation: RR

- C - Conservancy
- RR - Rural Residential

Existing



- C - Conservancy
- RR - Rural Residential



This map is derived from San Juan County's Geographic Information System (GIS). It is intended for reference only and is not guaranteed to survey accuracy. The information represented on this map is subject to change without notice.

1 in = 200 feet

0 100 200 Feet



Shoreline Master Program

Proposed Changes
Page 12 of 222


Proposed



Blind (Shaw) Island


**Existing
Designation: N**

**Proposed
Designation: C**

 C - Conservancy


Existing



 N - Natural



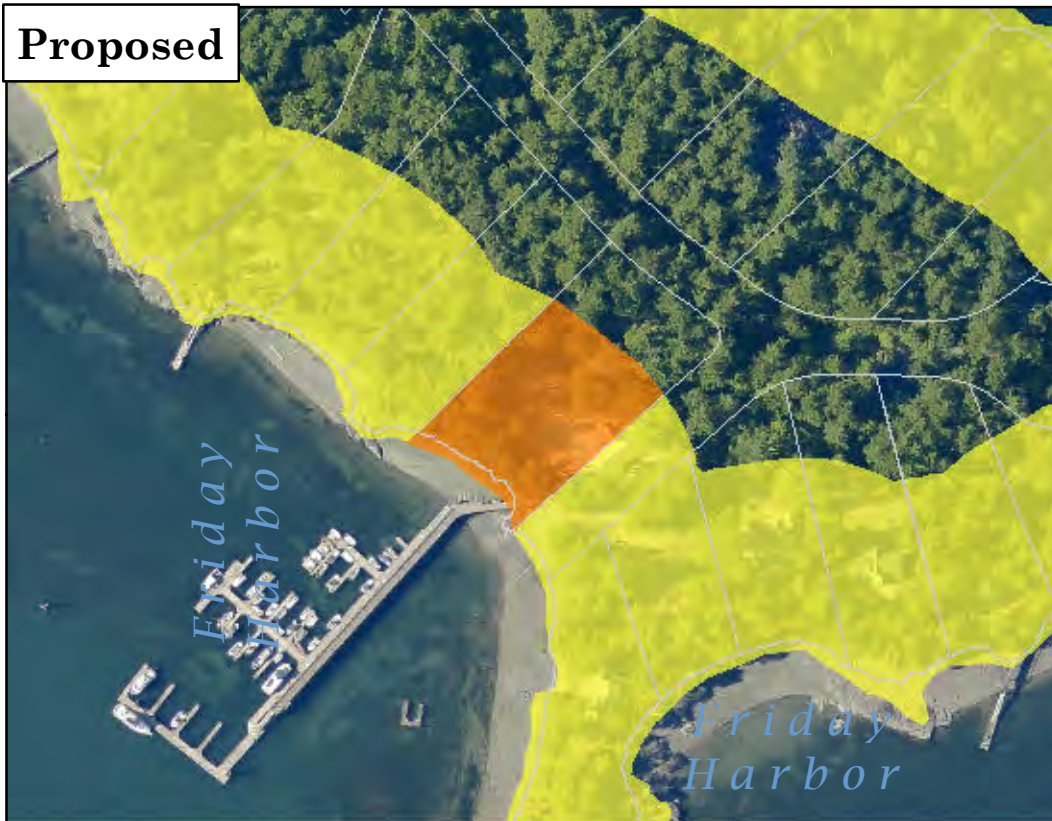
This map is derived from San Juan County's Geographic Information System (GIS). It is intended for reference only and is not guaranteed to survey accuracy. The information represented on this map is subject to change without notice.

1 in = 200 feet
 Feet
0 100 200



**Shoreline Master Program
Proposed Changes
Page 13 of 222**

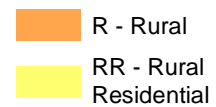
Proposed



Brown Island

**Existing
Designation: RR**

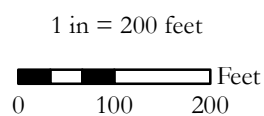
**Proposed
Designation: R**



Existing



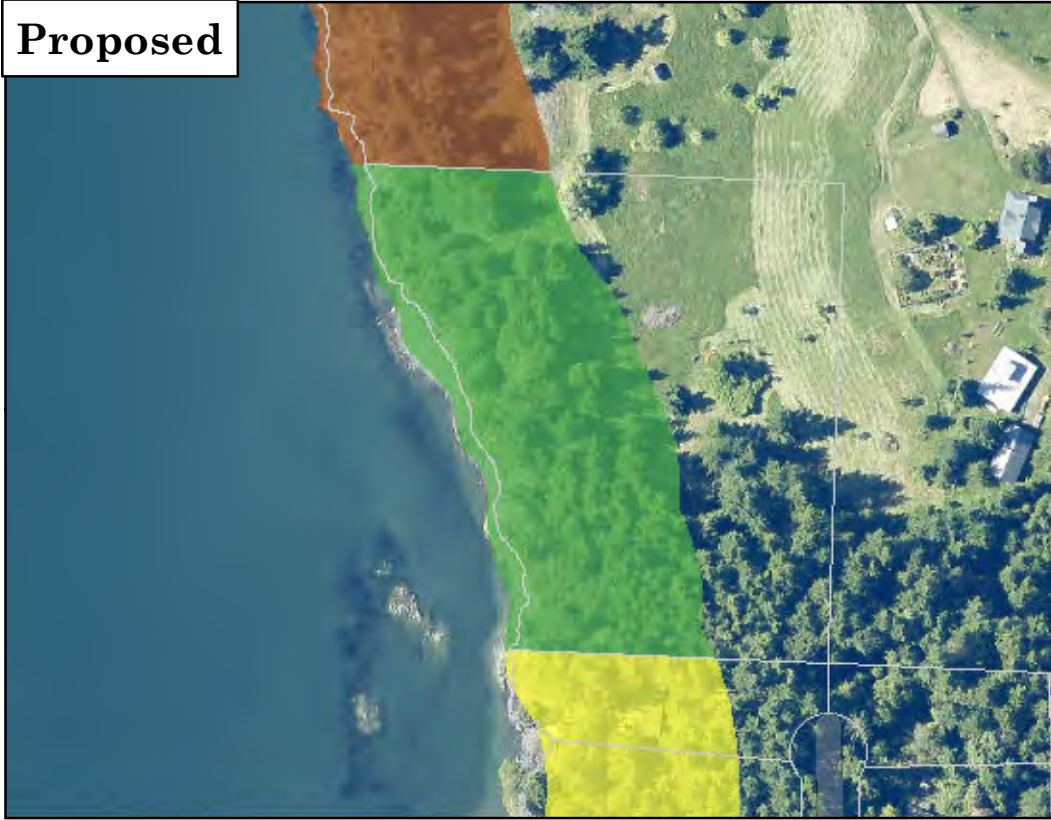
This map is derived from San Juan County's Geographic Information System (GIS). It is intended for reference only and is not guaranteed to survey accuracy. The information represented on this map is subject to change without notice.



Shoreline Master Program

**Proposed Changes
Page 14 of 222**

Proposed



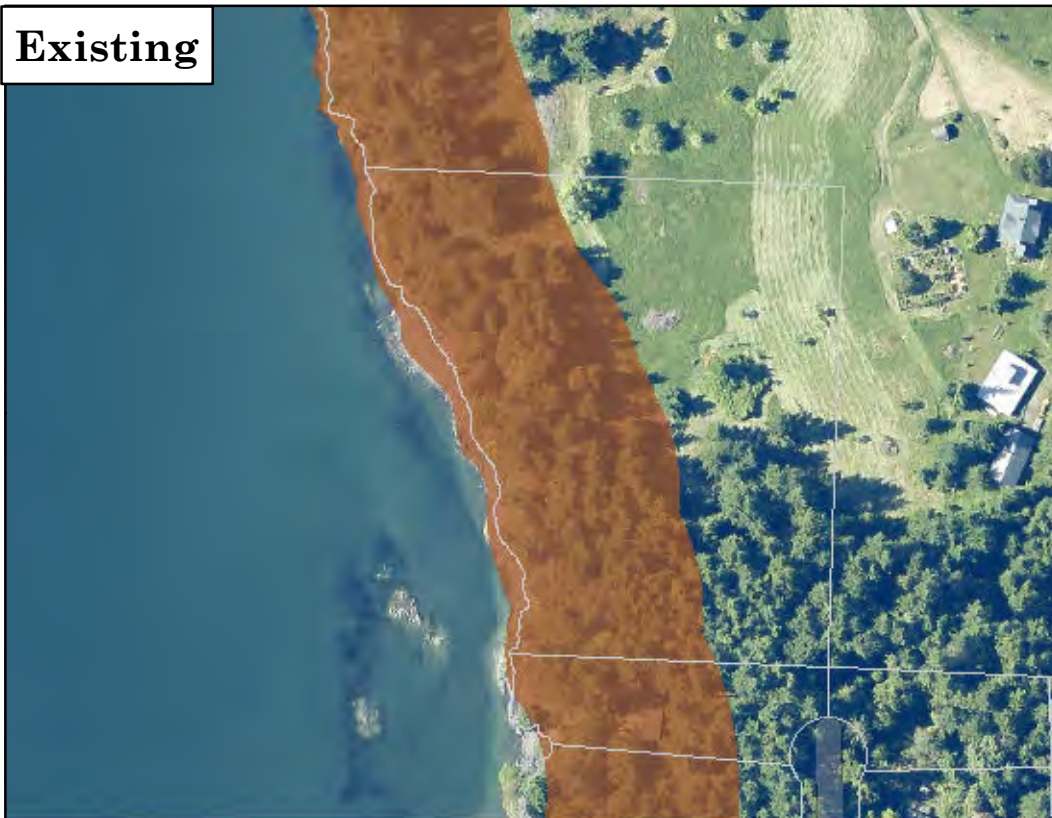
Center Island

**Existing
Designation: RFF**

**Proposed
Designation: C**

- C - Conservancy
- RFF - Rural Farm Forest
- RR - Rural Residential

Existing



- RFF - Rural Farm Forest



This map is derived from San Juan County's Geographic Information System (GIS). It is intended for reference only and is not guaranteed to survey accuracy. The information represented on this map is subject to change without notice.

1 in = 200 feet

0 100 200 Feet



Shoreline Master Program

**Proposed Changes
Page 15 of 222**

Proposed



Center Island

Existing
Designation: RFF

Proposed
Designation: PMT

- PMT - Ports, Marinas and Marine Transportation
- RR - Rural Residential

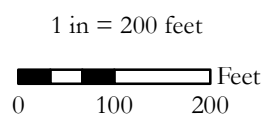
Existing



- RFF - Rural Farm Forest

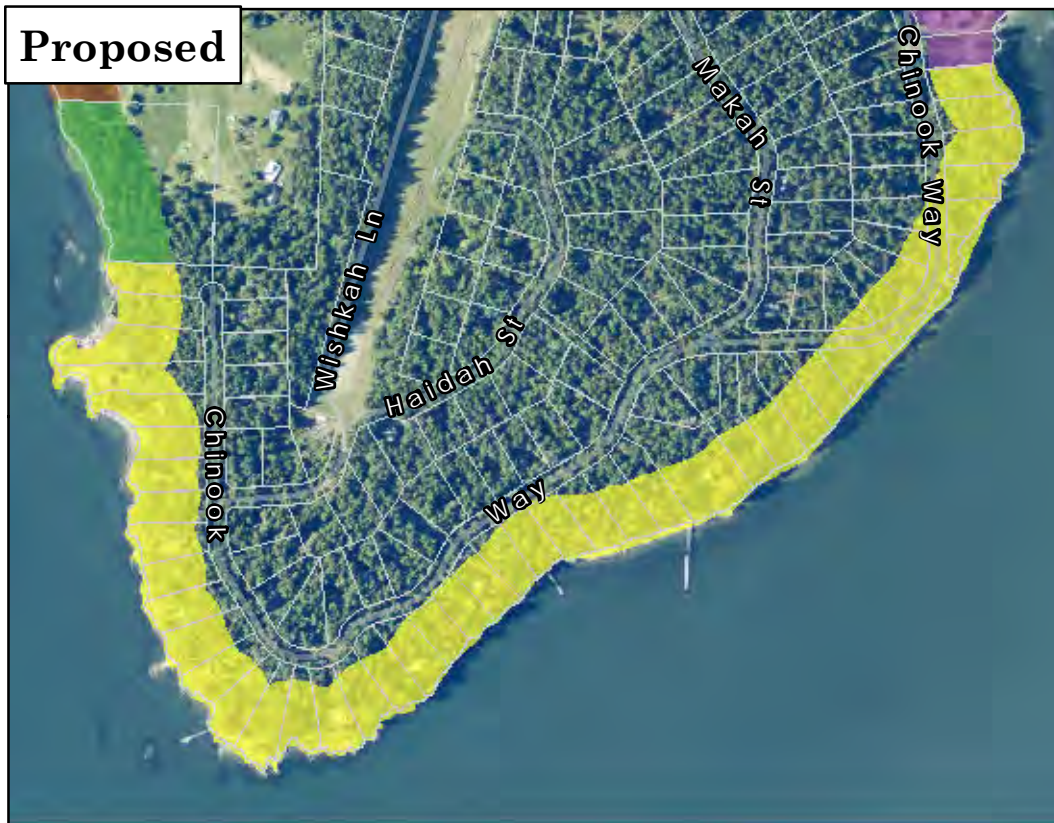


This map is derived from San Juan County's Geographic Information System (GIS). It is intended for reference only and is not guaranteed to survey accuracy. The information represented on this map is subject to change without notice.



Shoreline Master Program
Proposed Changes
Page 16 of 222

Proposed



Center Island

Existing
Designation: RFF

Proposed
Designation: RR

- C - Conservancy
- PMT - Ports, Marinas and Marine Transportation
- RFF - Rural Farm Forest
- RR - Rural Residential

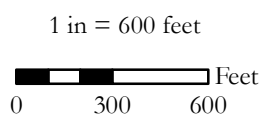
Existing



- RFF - Rural Farm Forest



This map is derived from San Juan County's Geographic Information System (GIS). It is intended for reference only and is not guaranteed to survey accuracy. The information represented on this map is subject to change without notice.



Shoreline Master Program

Proposed Changes
Page 17 of 222

Proposed



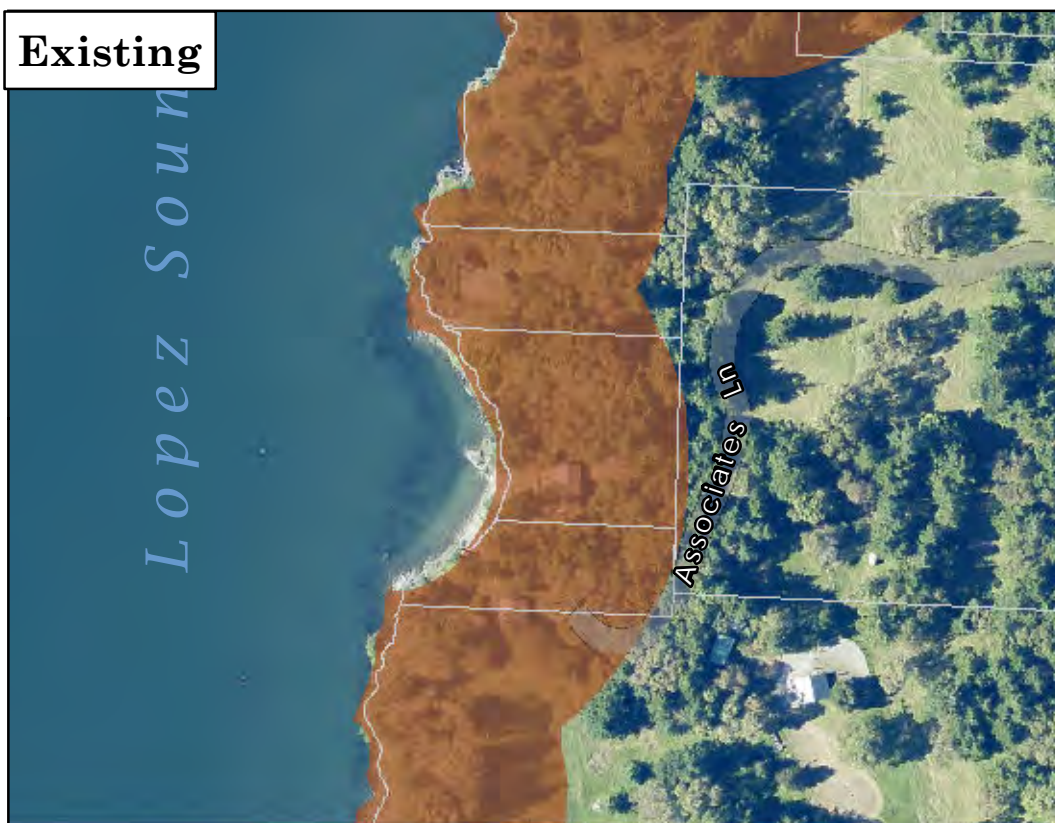
Center Island

**Existing
Designation: RFF**

**Proposed
Designation: RR**

- RFF - Rural Farm Forest
- RR - Rural Residential

Existing



- RFF - Rural Farm Forest



This map is derived from San Juan County's Geographic Information System (GIS). It is intended for reference only and is not guaranteed to survey accuracy. The information represented on this map is subject to change without notice.

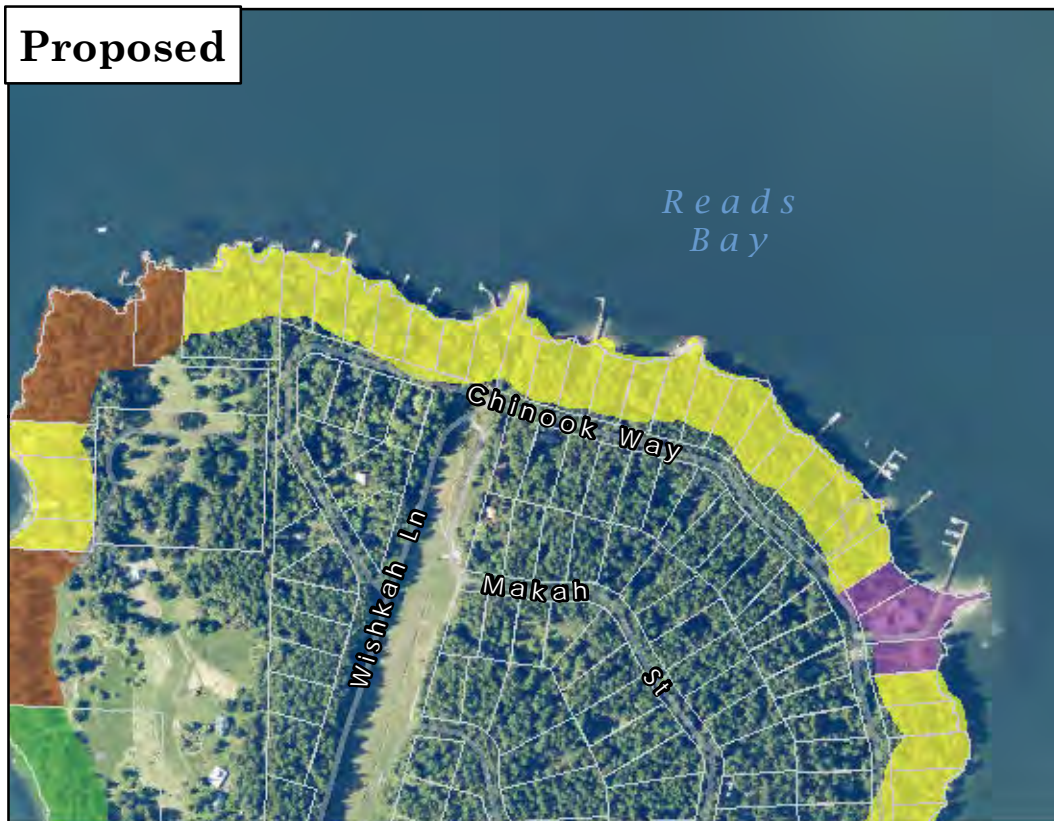
1 in = 200 feet

0 100 200 Feet



Shoreline Master Program
Proposed Changes
Page 18 of 222

Proposed



Center Island

Existing
Designation: RFF

Proposed
Designation: RR

- C - Conservancy
- PMT - Ports, Marinas and Marine Transportation
- RFF - Rural Farm Forest
- RR - Rural Residential

Existing



- RFF - Rural Farm Forest



This map is derived from San Juan County's Geographic Information System (GIS). It is intended for reference only and is not guaranteed to survey accuracy. The information represented on this map is subject to change without notice.

1 in = 600 feet

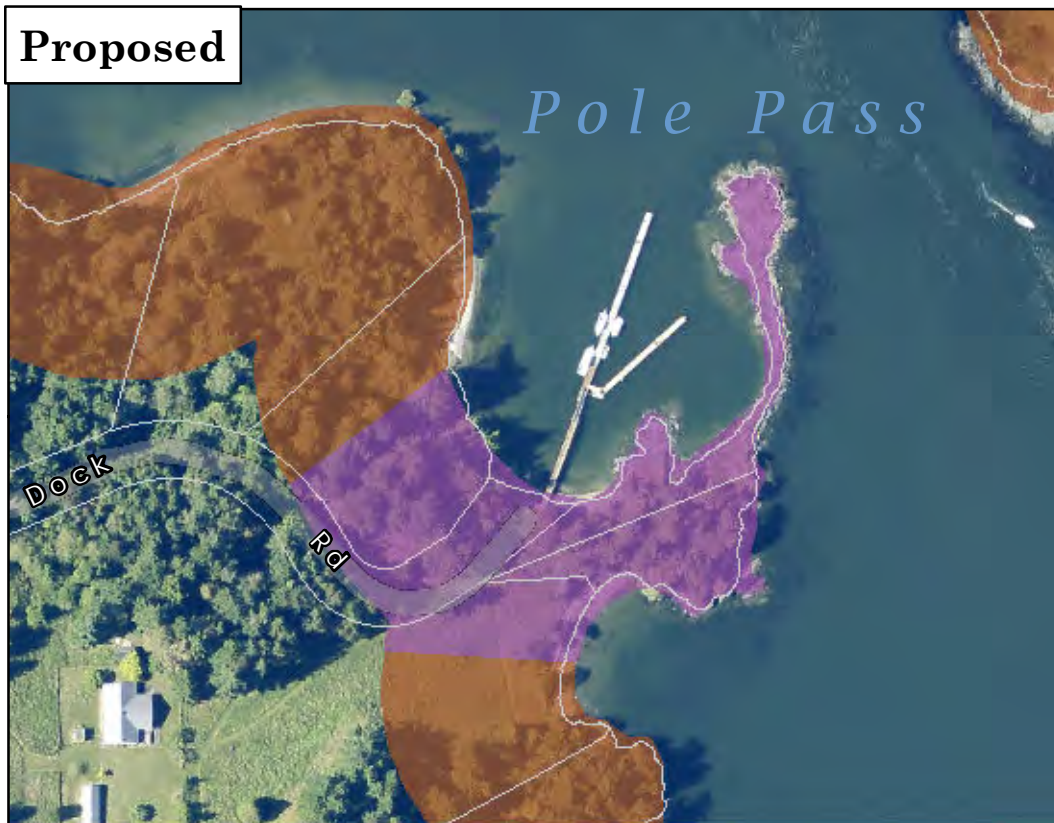
0 300 600 Feet



Shoreline Master Program

Proposed Changes
Page 19 of 222

Proposed



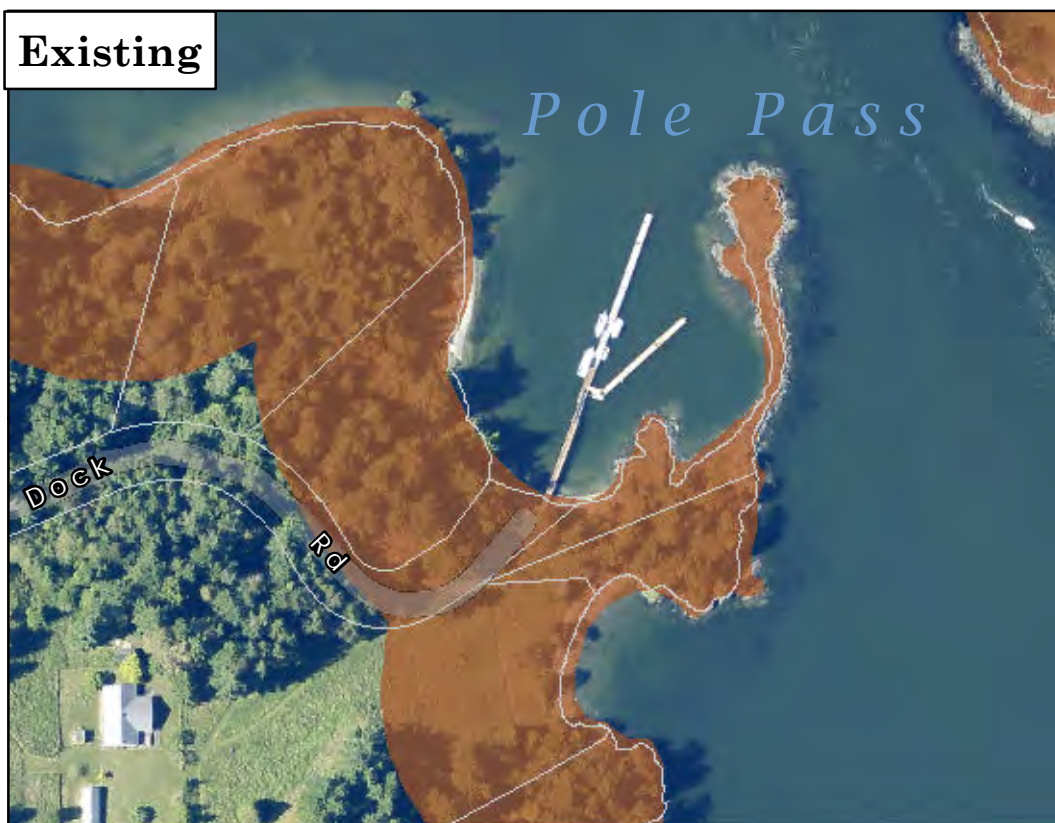
Crane Island

Existing
Designation: RFF

Proposed
Designation: PMT

- PMT - Ports, Marinas and Marine Transportation
- RFF - Rural Farm Forest

Existing



- RFF - Rural Farm Forest



This map is derived from San Juan County's Geographic Information System (GIS). It is intended for reference only and is not guaranteed to survey accuracy. The information represented on this map is subject to change without notice.

1 in = 200 feet

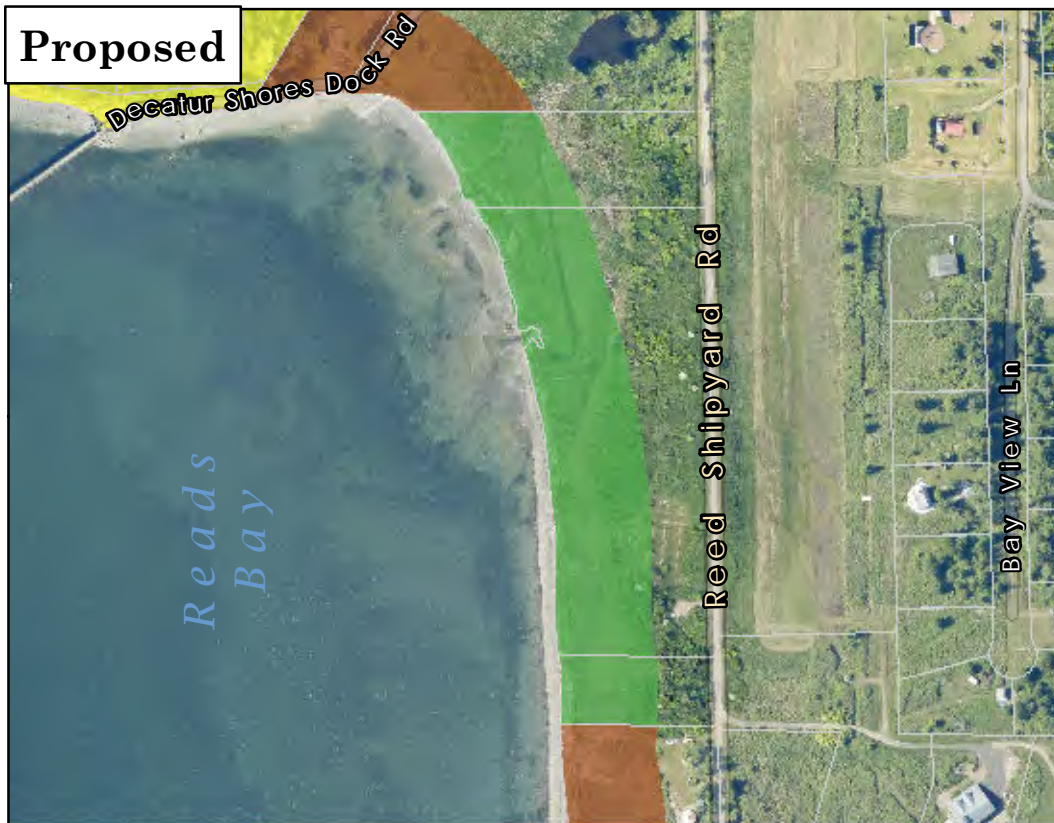
0 100 200 Feet



Shoreline Master Program

Proposed Changes
Page 20 of 222

Proposed



Decatur Island

Existing
Designation: RFF

Proposed
Designation: C

- C - Conservancy
- RFF - Rural Farm Forest
- RR - Rural Residential

Existing



- RFF - Rural Farm Forest



This map is derived from San Juan County's Geographic Information System (GIS). It is intended for reference only and is not guaranteed to survey accuracy. The information represented on this map is subject to change without notice.

1 in = 400 feet

0 200 400 Feet



Shoreline Master Program

Proposed Changes
Page 21 of 222



Decatur Island

**Existing
Designation: C**

**Proposed
Designation: N**

- C - Conservancy
- N - Natural
- RFF - Rural Farm Forest
- RR - Rural Residential



- C - Conservancy
- N - Natural
- RFF - Rural Farm Forest



This map is derived from San Juan County's Geographic Information System (GIS). It is intended for reference only and is not guaranteed to survey accuracy. The information represented on this map is subject to change without notice.

1 in = 800 feet

0 400 800 Feet



Shoreline Master Program

**Proposed Changes
Page 22 of 222**

Proposed



Decatur Island

**Existing
Designation: U**

**Proposed
Designation: PMT**

- C - Conservancy
- PMT - Ports, Marinas and Marine Transportation
- RFF - Rural Farm Forest

Existing



- C - Conservancy
- RFF - Rural Farm Forest
- U - Urban



This map is derived from San Juan County's Geographic Information System (GIS). It is intended for reference only and is not guaranteed to survey accuracy. The information represented on this map is subject to change without notice.

1 in = 200 feet

0 100 200 Feet

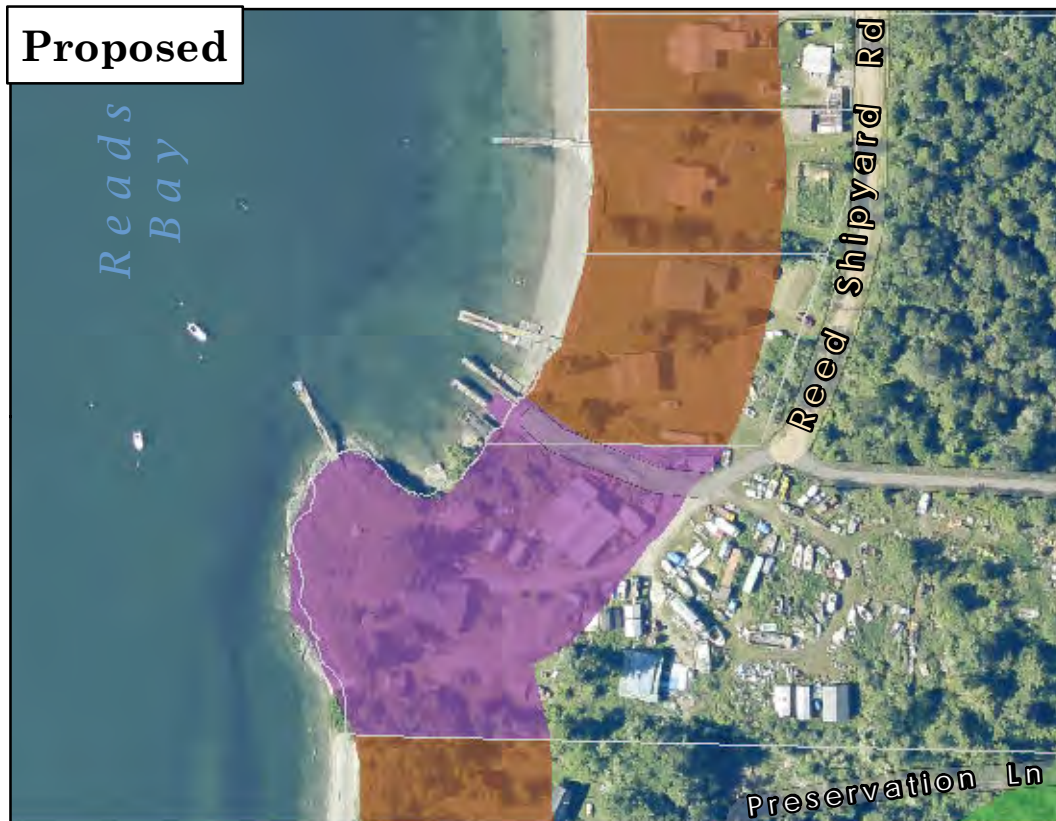


Shoreline Master Program

Proposed Changes

Page 23 of 222

Proposed



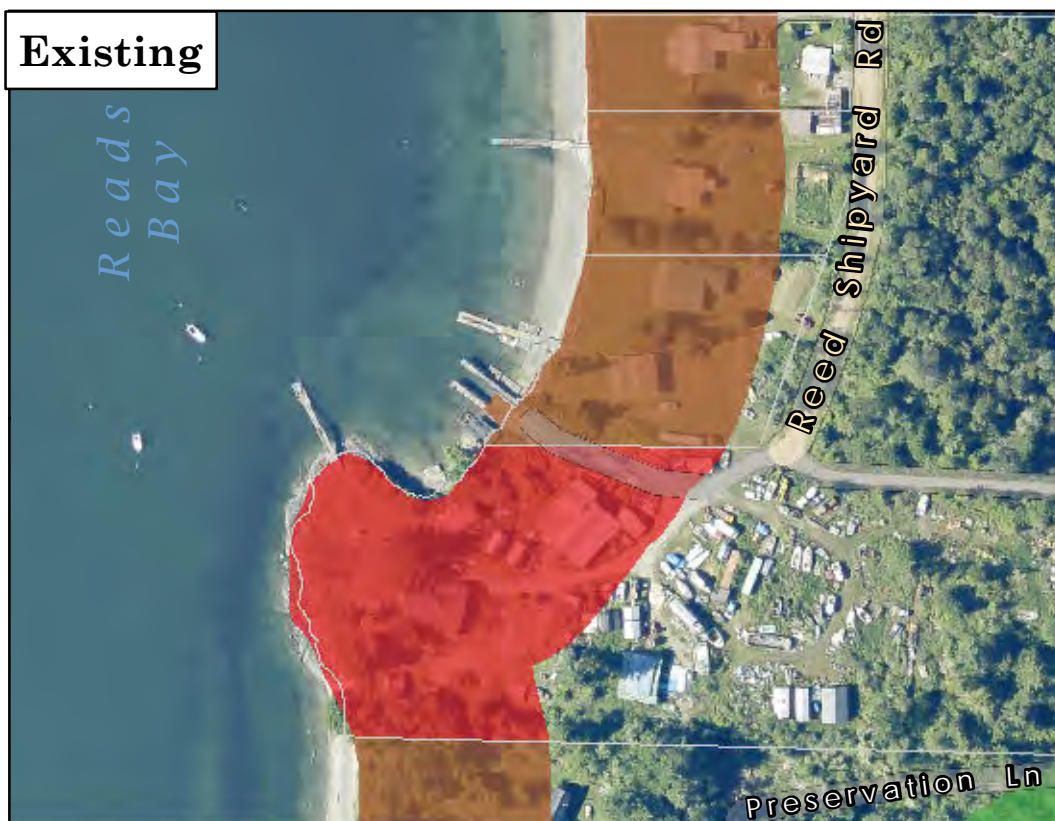
Decatur Island

**Existing
Designation: RFF**

**Proposed
Designation: PMT**

- C - Conservancy
- PMT - Ports, Marinas and Marine Transportation
- RFF - Rural Farm Forest

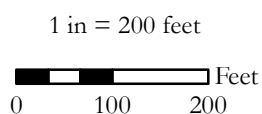
Existing



- C - Conservancy
- RFF - Rural Farm Forest
- U - Urban

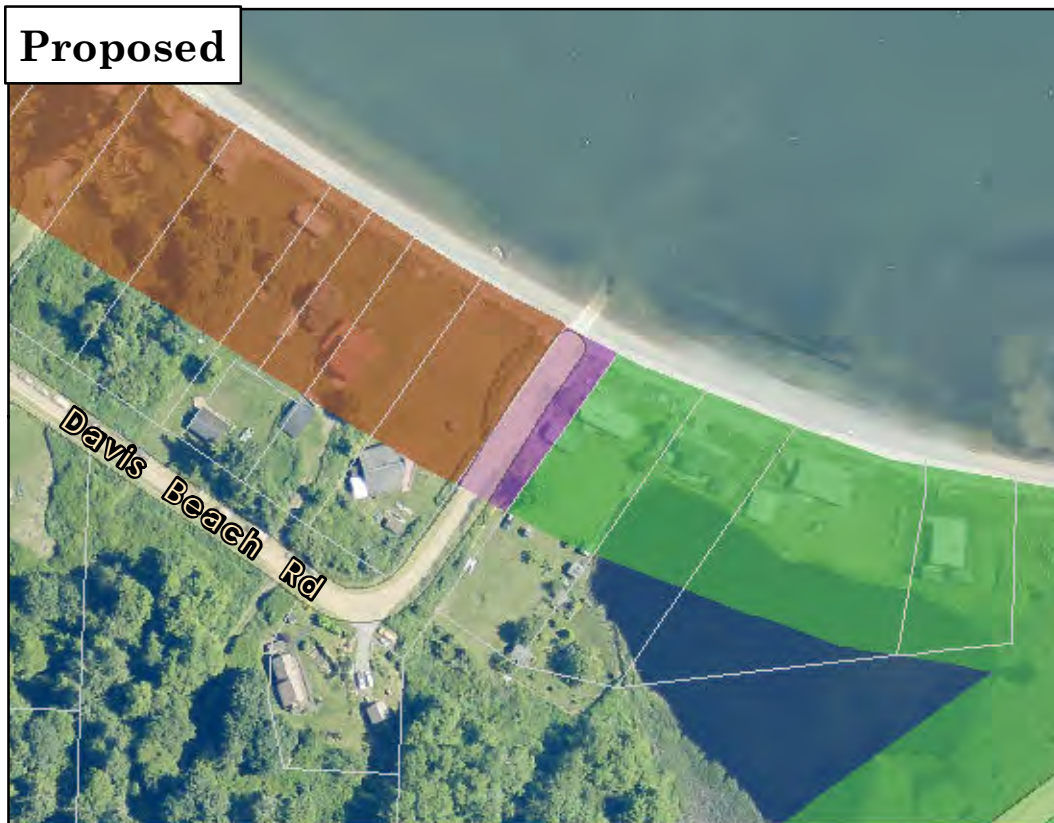


This map is derived from San Juan County's Geographic Information System (GIS). It is intended for reference only and is not guaranteed to survey accuracy. The information represented on this map is subject to change without notice.



Shoreline Master Program
Proposed Changes
Page 24 of 222

Proposed



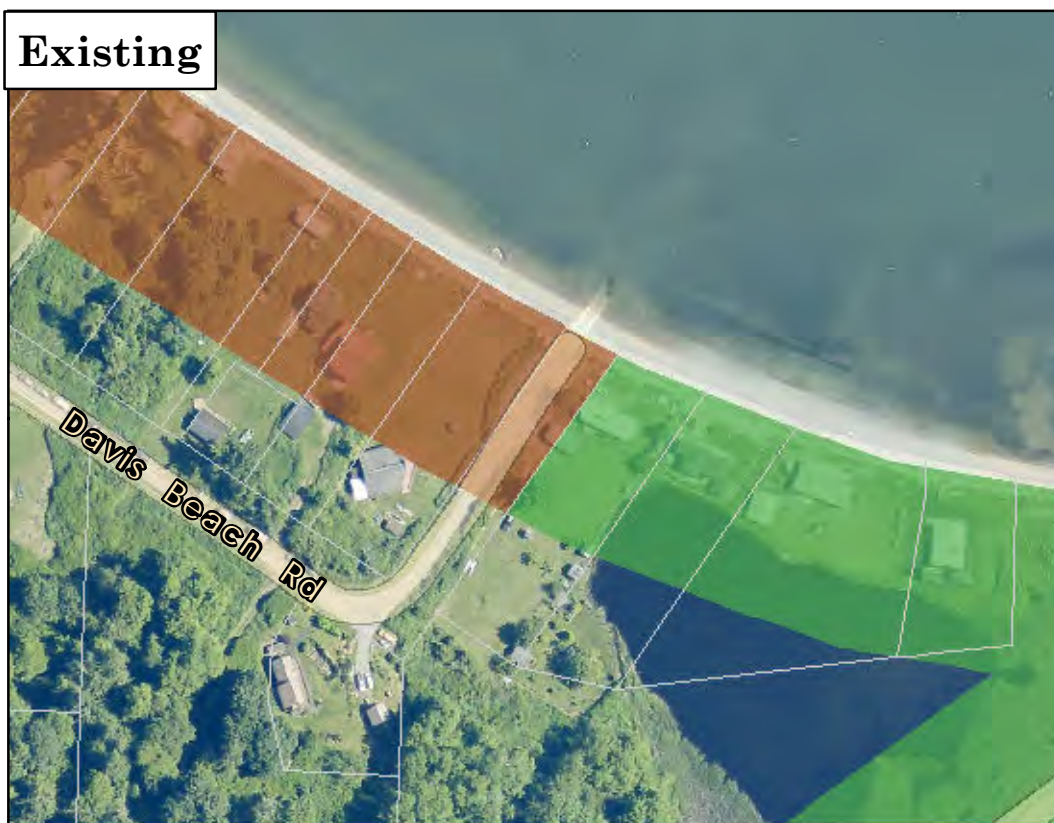
Decatur Island

**Existing
Designation: RFF**

**Proposed
Designation: PMT**

- C - Conservancy
- PMT - Ports, Marinas and Marine Transportation
- RFF - Rural Farm Forest

Existing



- C - Conservancy
- RFF - Rural Farm Forest



This map is derived from San Juan County's Geographic Information System (GIS). It is intended for reference only and is not guaranteed to survey accuracy. The information represented on this map is subject to change without notice.

1 in = 200 feet

0 100 200 Feet



Shoreline Master Program

**Proposed Changes
Page 25 of 222**

Proposed



Decatur Island

Existing
Designation: RFF

Proposed
Designation: RR

- C - Conservancy
- RFF - Rural Farm Forest
- RR - Rural Residential

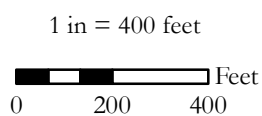
Existing



- C - Conservancy
- RFF - Rural Farm Forest



This map is derived from San Juan County's Geographic Information System (GIS). It is intended for reference only and is not guaranteed to survey accuracy. The information represented on this map is subject to change without notice.



Shoreline Master Program

Proposed Changes
Page 26 of 222

Proposed




Dinner Island

Existing
Designation: N

Proposed
Designation: C

■ C - Conservancy
■ N - Natural

Existing



■ C - Conservancy
■ N - Natural



This map is derived from San Juan County's Geographic Information System (GIS). It is intended for reference only and is not guaranteed to survey accuracy. The information represented on this map is subject to change without notice.

1 in = 200 feet
0 100 200 Feet



Shoreline Master Program

Proposed Changes
Page 27 of 222

Proposed



Doe Island

**Existing
Designation: C**

**Proposed
Designation: PMT**

- C - Conservancy
- PMT - Ports,
Marinas and
Marine
Transportation
- RFF - Rural Farm
Forest

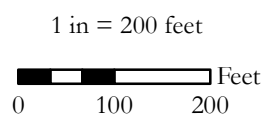
Existing



- C - Conservancy
- RFF - Rural Farm
Forest



This map is derived from San Juan County's Geographic Information System (GIS). It is intended for reference only and is not guaranteed to survey accuracy. The information represented on this map is subject to change without notice.



Shoreline Master Program

**Proposed Changes
Page 28 of 222**

Proposed



Henry Island

Existing
Designation: C/N

Proposed
Designation: C

C - Conservancy
N - Natural

Existing



C - Conservancy
C/N -
Conservancy /
Natural



This map is derived from San Juan County's Geographic Information System (GIS). It is intended for reference only and is not guaranteed to survey accuracy. The information represented on this map is subject to change without notice.

1 in = 400 feet
0 200 400 Feet



Shoreline Master Program
Proposed Changes
Page 29 of 222

Proposed



Henry Island

Existing
Designation: C/N

Proposed
Designation: C

C - Conservancy
N - Natural

Existing



C - Conservancy
C/N - Conservancy / Natural



This map is derived from San Juan County's Geographic Information System (GIS). It is intended for reference only and is not guaranteed to survey accuracy. The information represented on this map is subject to change without notice.

1 in = 400 feet
0 200 400 Feet



Shoreline Master Program
Proposed Changes
Page 30 of 222

Proposed



Henry Island

Existing
Designation: C

Proposed
Designation: R

- C - Conservancy
- N - Natural
- R - Rural

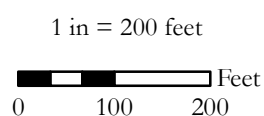
Existing



- C - Conservancy



This map is derived from San Juan County's Geographic Information System (GIS). It is intended for reference only and is not guaranteed to survey accuracy. The information represented on this map is subject to change without notice.



Shoreline Master Program

Proposed Changes
Page 31 of 222

Proposed

James
Island

James Island

Existing
Designation: C

Proposed
Designation: N

- C - Conservancy
- N - Natural
- PMT - Ports,
Marinas and
Marine
Transportation

Rosario Strait

Existing

James
Island

- C - Conservancy

Rosario Strait



This map is derived from San Juan County's Geographic Information System (GIS). It is intended for reference only and is not guaranteed to survey accuracy. The information represented on this map is subject to change without notice.

1 in = 600 feet


0 300 600 Feet



Shoreline Master Program

Proposed Changes
Page 32 of 222

Proposed




James Island

**Existing
Designation: C**

**Proposed
Designation: N**

- C - Conservancy
- N - Natural
- PMT - Ports,
Marinas and
Marine
Transportation

Existing



- C - Conservancy



This map is derived from San Juan County's Geographic Information System (GIS). It is intended for reference only and is not guaranteed to survey accuracy. The information represented on this map is subject to change without notice.

1 in = 200 feet


0 100 200 Feet



Shoreline Master Program

**Proposed Changes
Page 33 of 222**

Proposed



James Island

**Existing
Designation: C**

**Proposed
Designation: N**

- C - Conservancy
- N - Natural
- PMT - Ports,
Marinas and
Marine
Transportation

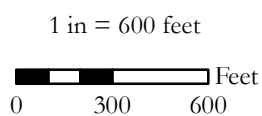
Existing



- C - Conservancy



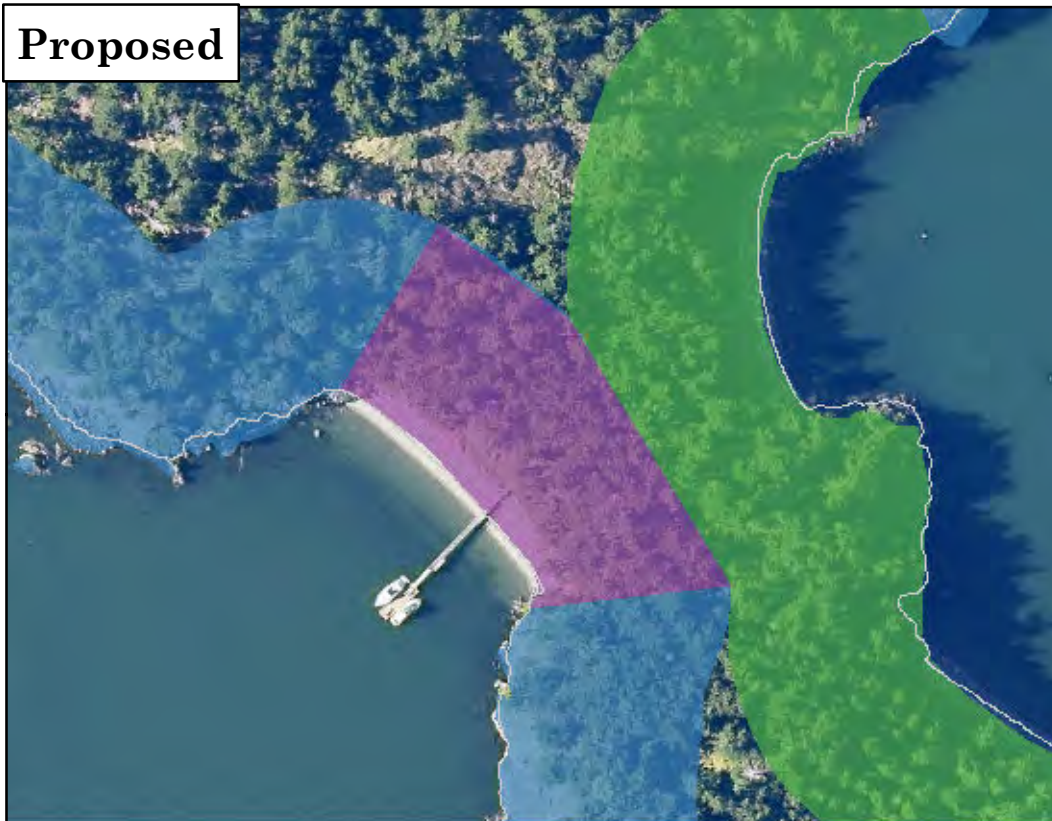
This map is derived from San Juan County's Geographic Information System (GIS). It is intended for reference only and is not guaranteed to survey accuracy. The information represented on this map is subject to change without notice.



Shoreline Master Program

**Proposed Changes
Page 34 of 222**

Proposed



James Island

**Existing
Designation: C**

**Proposed
Designation: PMT**

- C - Conservancy
- N - Natural
- PMT - Ports,
Marinas and
Marine
Transportation

Existing



- C - Conservancy



This map is derived from San Juan County's Geographic Information System (GIS). It is intended for reference only and is not guaranteed to survey accuracy. The information represented on this map is subject to change without notice.

1 in = 200 feet

0 100 200 Feet



Shoreline Master Program
Proposed Changes
Page 35 of 222

Proposed



Johns Island

**Existing
Designation: RFF**

**Proposed
Designation: RR**

- C - Conservancy
- RR - Rural Residential

Existing



- C - Conservancy
- RFF - Rural Farm Forest



This map is derived from San Juan County's Geographic Information System (GIS). It is intended for reference only and is not guaranteed to survey accuracy. The information represented on this map is subject to change without notice.

1 in = 400 feet

0 200 400 Feet



Shoreline Master Program

**Proposed Changes
Page 36 of 222**

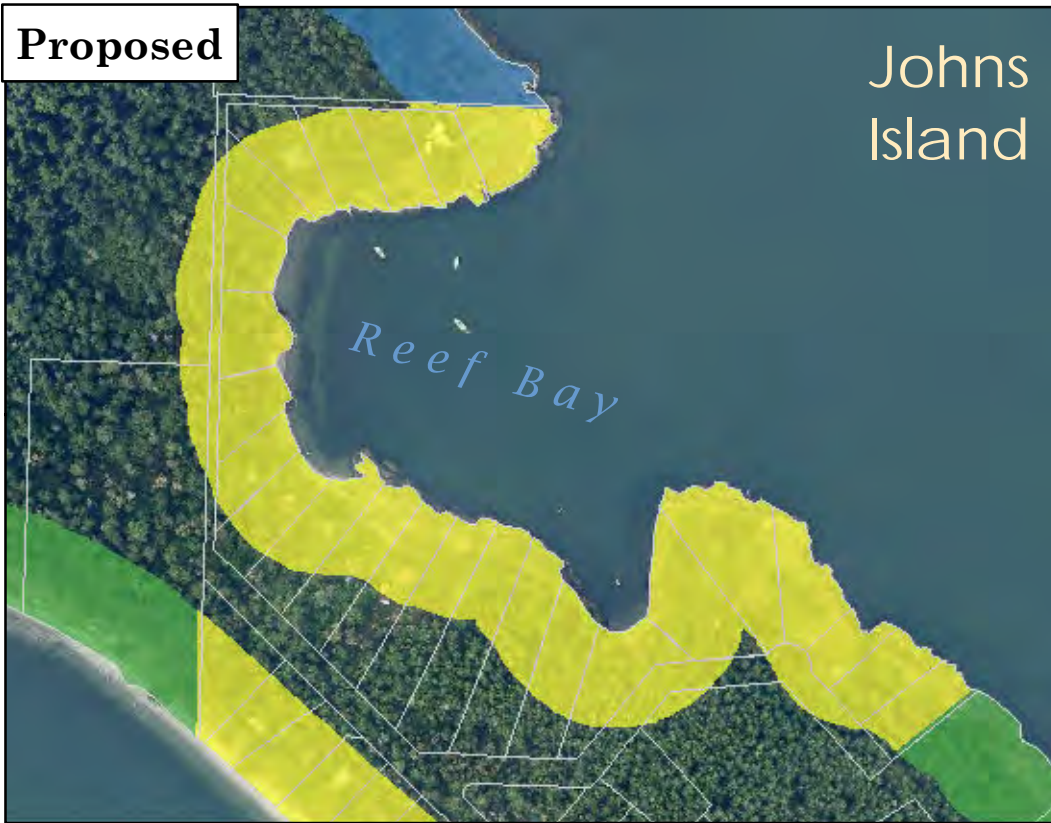
Proposed

Johns Island

Johns Island

Existing
Designation: RFF

Proposed
Designation: RR

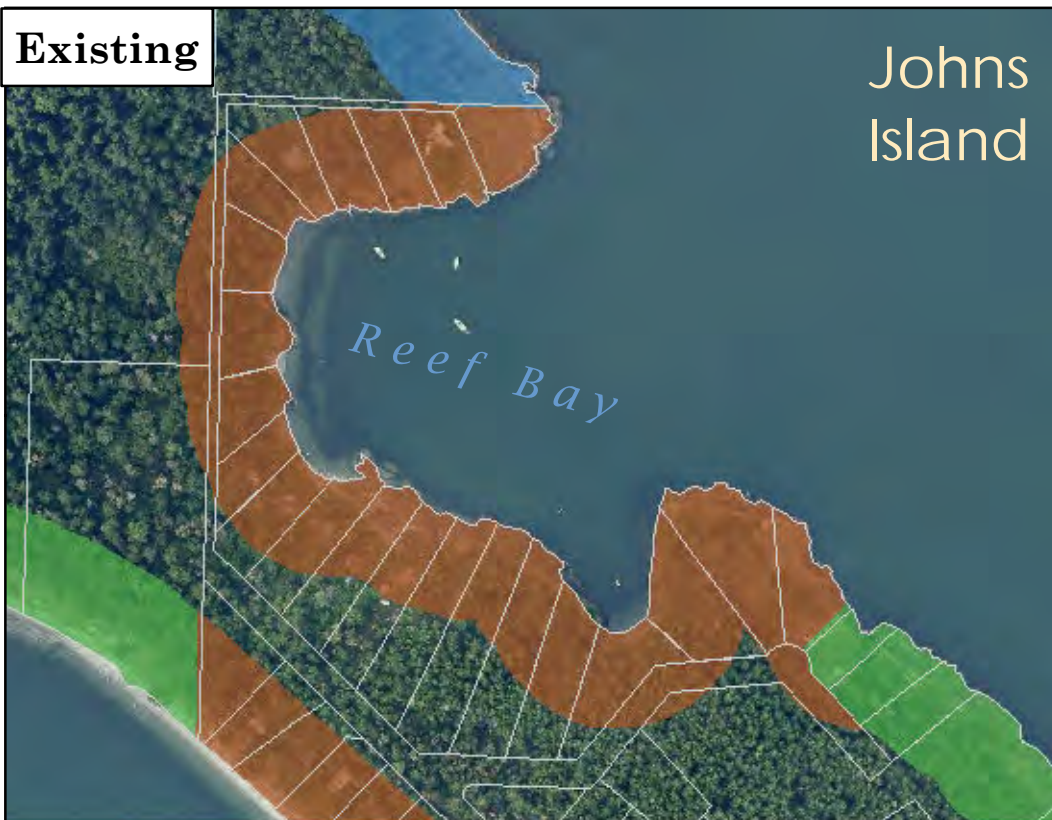


- C - Conservancy
- N - Natural
- RR - Rural Residential

Existing

Johns Island

- C - Conservancy
- N - Natural
- RFF - Rural Farm Forest



This map is derived from San Juan County's Geographic Information System (GIS). It is intended for reference only and is not guaranteed to survey accuracy. The information represented on this map is subject to change without notice.

1 in = 400 feet

0 200 400 Feet



Shoreline Master Program

Proposed Changes
Page 37 of 222

Proposed



Johns Island

**Existing
Designation: C**

**Proposed
Designation: RR**

- C - Conservancy
- RR - Rural Residential

Existing



- C - Conservancy
- RFF - Rural Farm Forest



This map is derived from San Juan County's Geographic Information System (GIS). It is intended for reference only and is not guaranteed to survey accuracy. The information represented on this map is subject to change without notice.

1 in = 200 feet

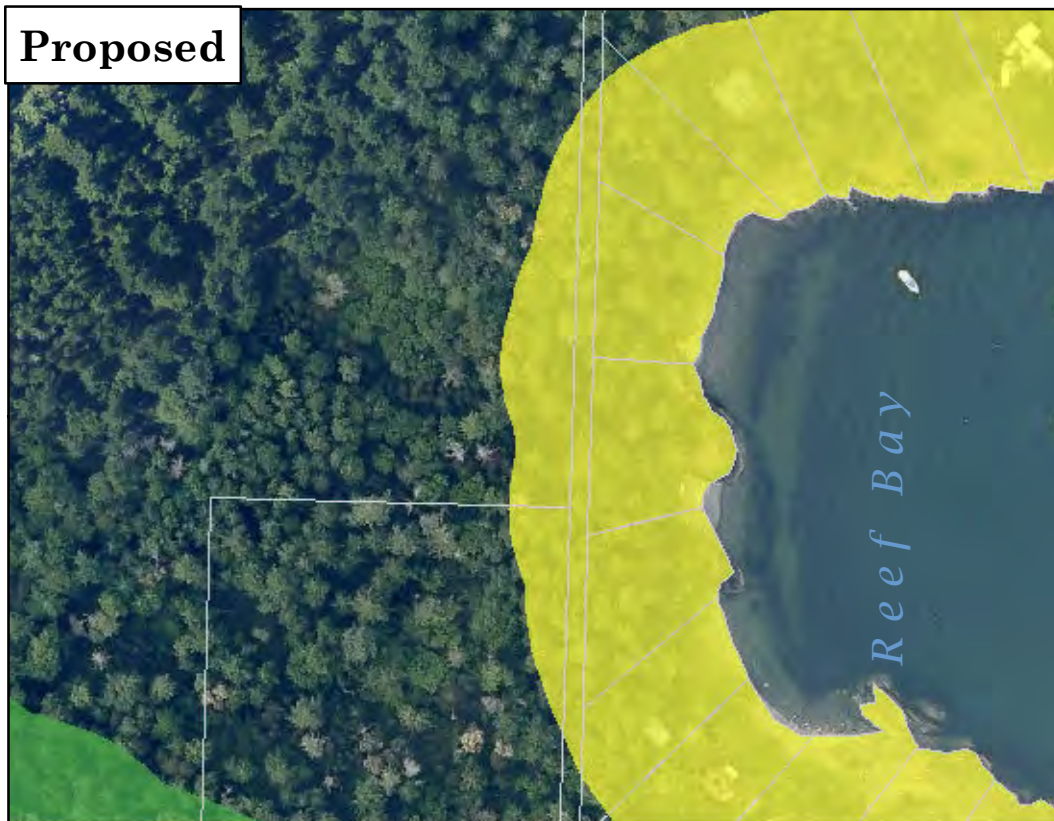
0 100 200 Feet



Shoreline Master Program

**Proposed Changes
Page 38 of 222**

Proposed



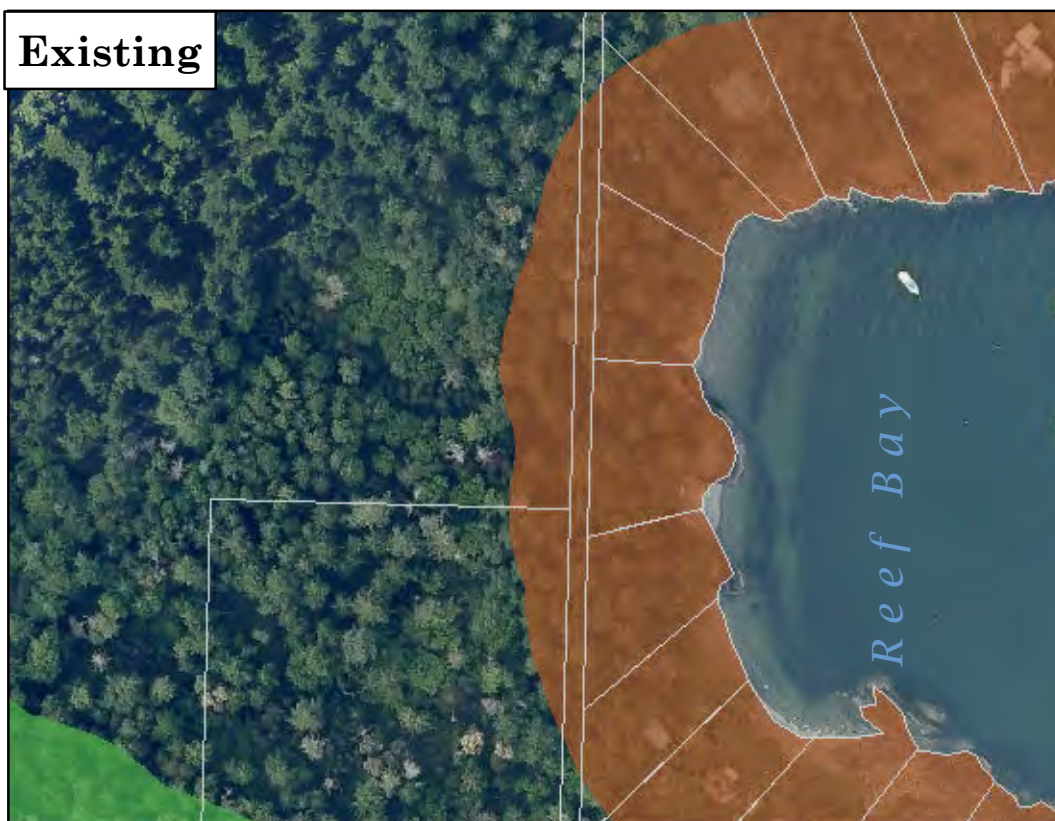
Johns Island

**Existing
Designation: RFF**

**Proposed
Designation: RR**

- C - Conservancy
- RR - Rural Residential

Existing



- C - Conservancy
- RFF - Rural Farm Forest



This map is derived from San Juan County's Geographic Information System (GIS). It is intended for reference only and is not guaranteed to survey accuracy. The information represented on this map is subject to change without notice.

1 in = 200 feet

0 100 200 Feet



Shoreline Master Program

Proposed Changes

Page 39 of 222

Proposed



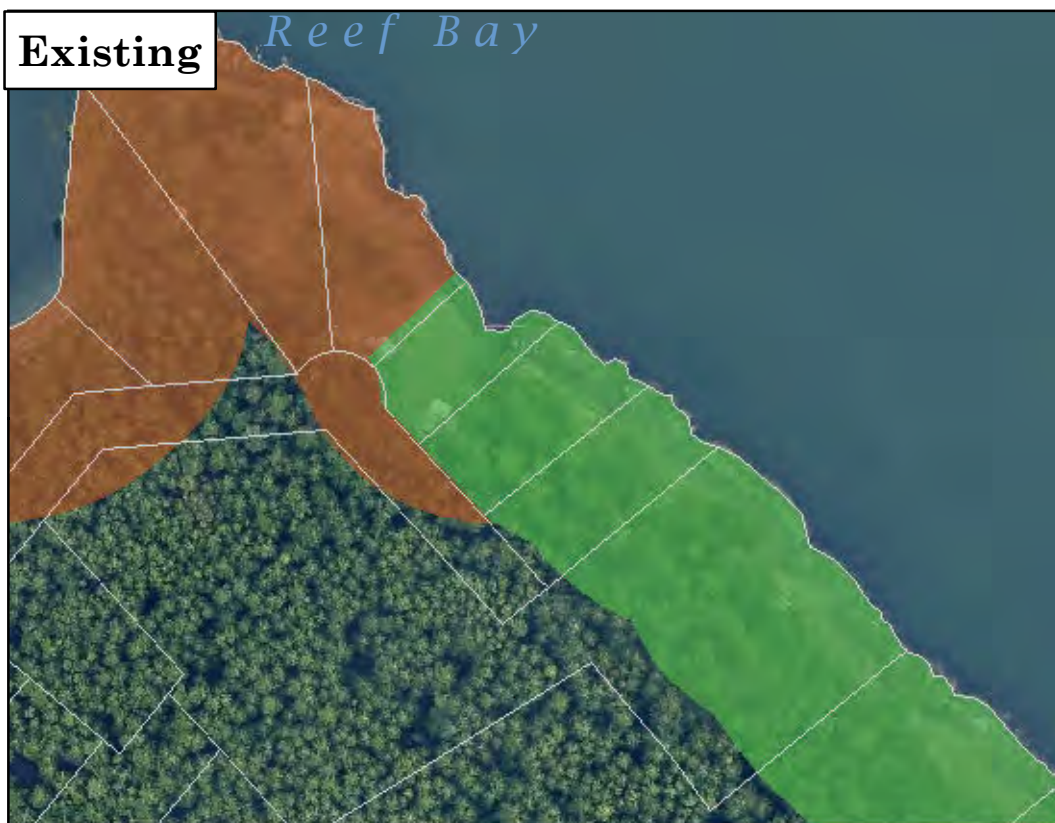
Johns Island

**Existing
Designation: C**

**Proposed
Designation: RR**

- C - Conservancy
- RR - Rural Residential

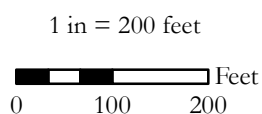
Existing



- C - Conservancy
- RFF - Rural Farm Forest




This map is derived from San Juan County's Geographic Information System (GIS). It is intended for reference only and is not guaranteed to survey accuracy. The information represented on this map is subject to change without notice.



**Shoreline Master Program
Proposed Changes
Page 40 of 222**



Proposed




Jones Island


Existing
Designation: N

Proposed
Designation: C

 C - Conservancy
 N - Natural


Existing



 N - Natural



This map is derived from San Juan County's Geographic Information System (GIS). It is intended for reference only and is not guaranteed to survey accuracy. The information represented on this map is subject to change without notice.

1 in = 200 feet
 Feet
0 100 200



Shoreline Master Program
Proposed Changes
Page 41 of 222



Proposed




Jones Island


**Existing
Designation: N**

**Proposed
Designation: PMT**

 N - Natural
 PMT - Ports,
 Marinas and
 Marine
 Transportation

Existing




 N - Natural



This map is derived from San Juan County's Geographic Information System (GIS). It is intended for reference only and is not guaranteed to survey accuracy. The information represented on this map is subject to change without notice.

1 in = 200 feet



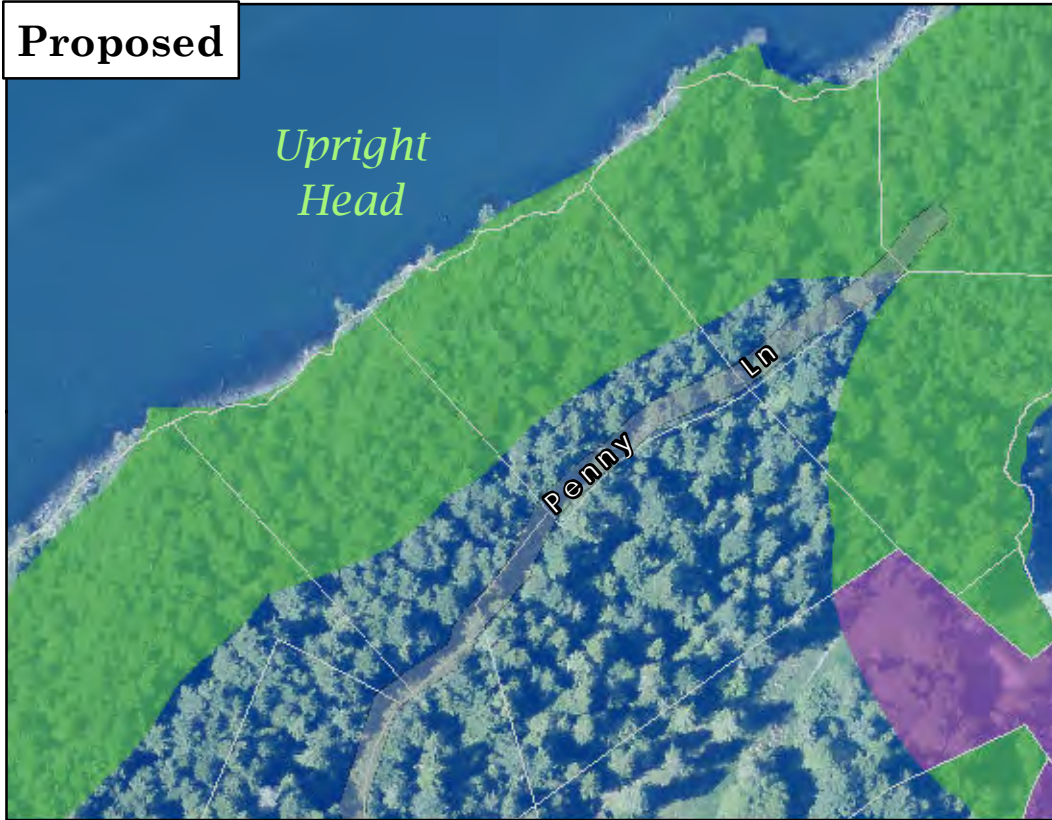
0 100 200 Feet



Shoreline Master Program

**Proposed Changes
Page 42 of 222**

Proposed



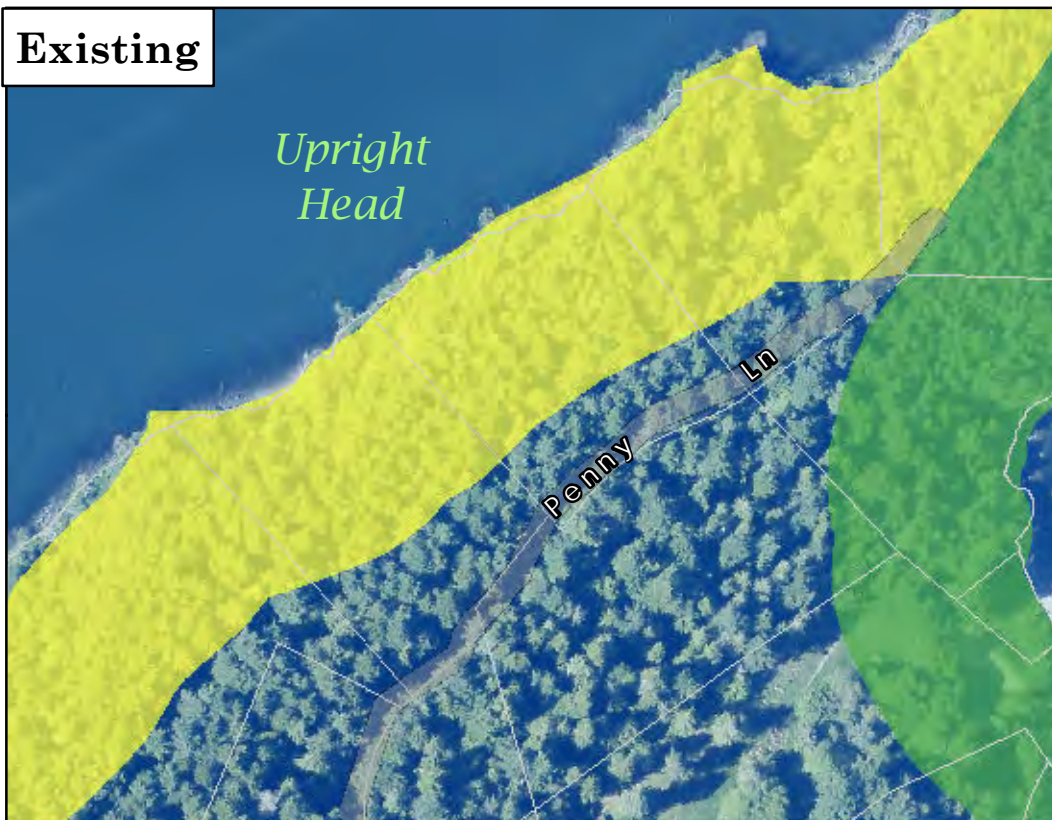
Lopez Island

**Existing
Designation: RR**

**Proposed
Designation: C**

- C - Conservancy
- PMT - Ports, Marinas and Marine Transportation

Existing



- C - Conservancy
- RR - Rural Residential



This map is derived from San Juan County's Geographic Information System (GIS). It is intended for reference only and is not guaranteed to survey accuracy. The information represented on this map is subject to change without notice.

1 in = 200 feet

0 100 200 Feet



Shoreline Master Program

**Proposed Changes
Page 43 of 222**

Proposed



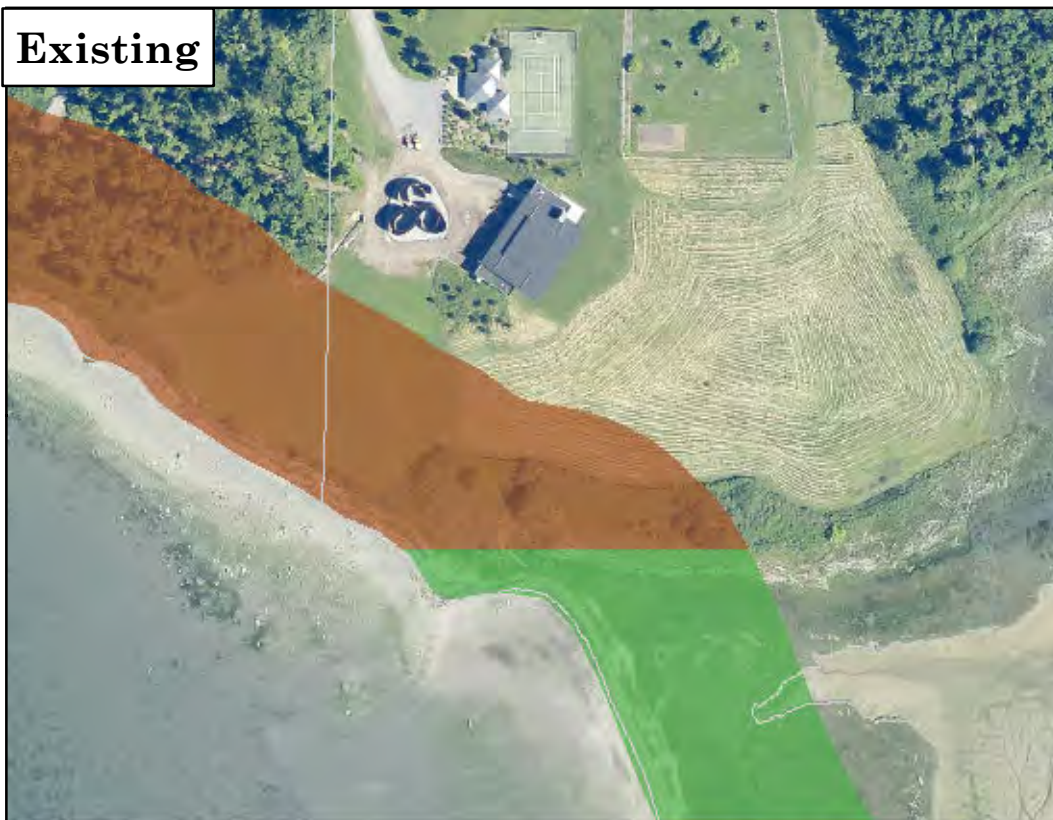
Lopez Island

**Existing
Designation: RFF**

**Proposed
Designation: C**

- C - Conservancy
- RFF - Rural Farm Forest

Existing



- C - Conservancy
- RFF - Rural Farm Forest



This map is derived from San Juan County's Geographic Information System (GIS). It is intended for reference only and is not guaranteed to survey accuracy. The information represented on this map is subject to change without notice.

1 in = 200 feet

0 100 200 Feet



Shoreline Master Program

**Proposed Changes
Page 44 of 222**

Proposed



Lopez Island

**Existing
Designation: RFF**

**Proposed
Designation: C**

- C - Conservancy
- RFF - Rural Farm Forest

Existing



- RFF - Rural Farm Forest



This map is derived from San Juan County's Geographic Information System (GIS). It is intended for reference only and is not guaranteed to survey accuracy. The information represented on this map is subject to change without notice.

1 in = 200 feet

0 100 200 Feet



Shoreline Master Program

**Proposed Changes
Page 45 of 222**

Proposed



Lopez Island

**Existing
Designation: RFF**

**Proposed
Designation: C**

- C - Conservancy
- RR - Rural Residential

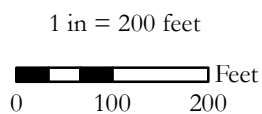
Existing



- C - Conservancy
- RFF - Rural Farm Forest



This map is derived from San Juan County's Geographic Information System (GIS). It is intended for reference only and is not guaranteed to survey accuracy. The information represented on this map is subject to change without notice.



**Shoreline Master Program
Proposed Changes
Page 46 of 222**

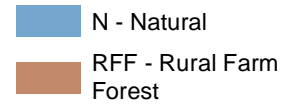
Proposed



Lopez Island

Existing
Designation: RFF

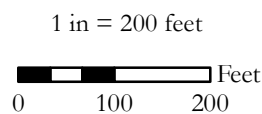
Proposed
Designation: N



Existing




This map is derived from San Juan County's Geographic Information System (GIS). It is intended for reference only and is not guaranteed to survey accuracy. The information represented on this map is subject to change without notice.



Shoreline Master Program

Proposed Changes
Page 47 of 222

Proposed



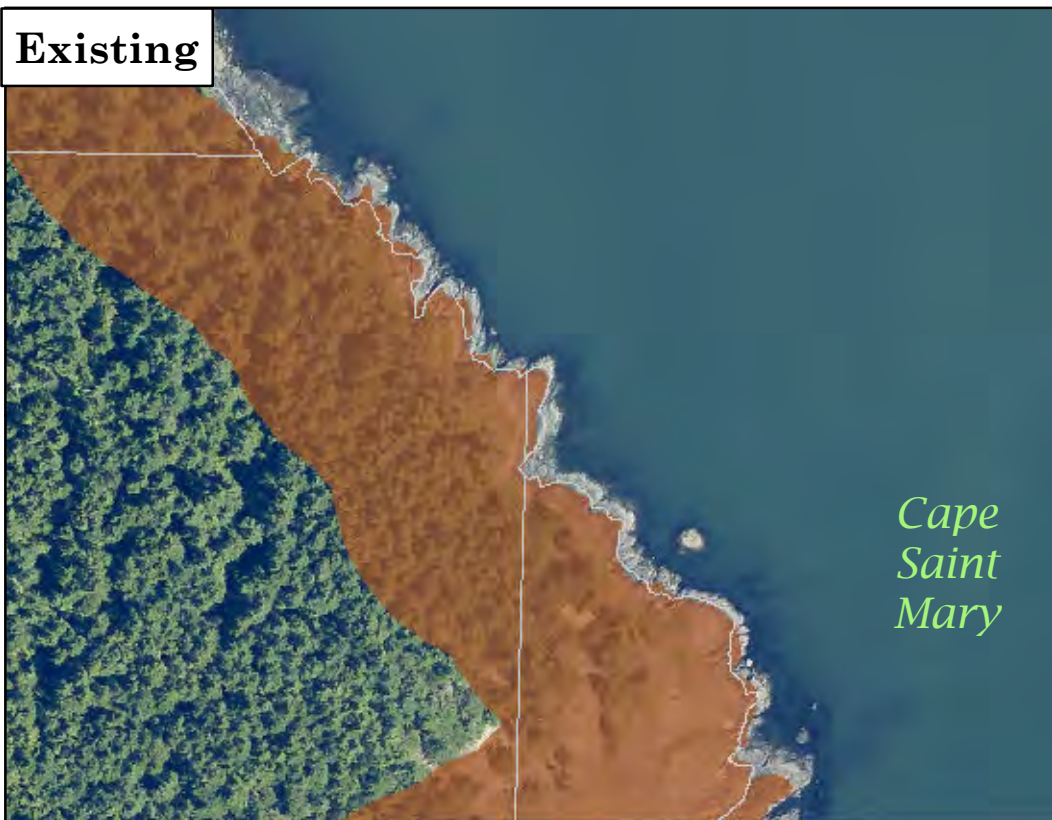
Lopez Island

**Existing
Designation: RFF**

**Proposed
Designation: N**

- N - Natural
- RFF - Rural Farm Forest

Existing



- RFF - Rural Farm Forest



This map is derived from San Juan County's Geographic Information System (GIS). It is intended for reference only and is not guaranteed to survey accuracy. The information represented on this map is subject to change without notice.

1 in = 200 feet

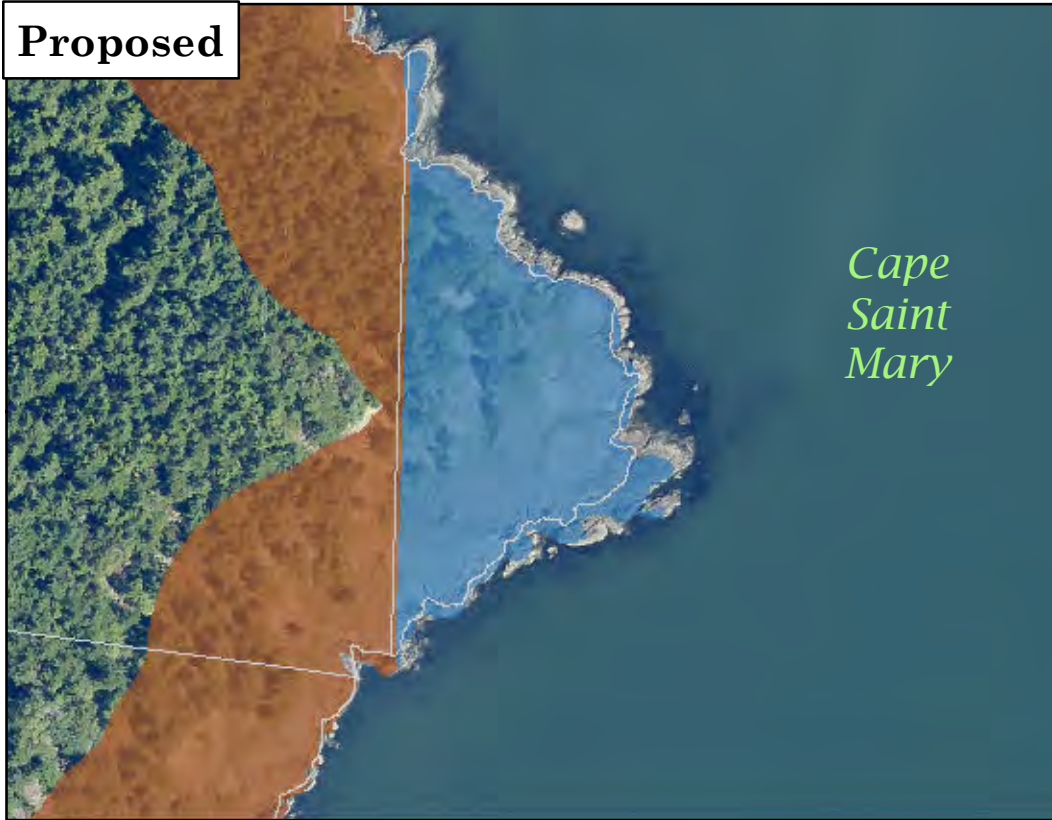
0 100 200 Feet



Shoreline Master Program

**Proposed Changes
Page 48 of 222**

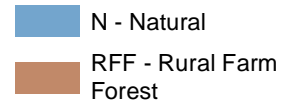
Proposed



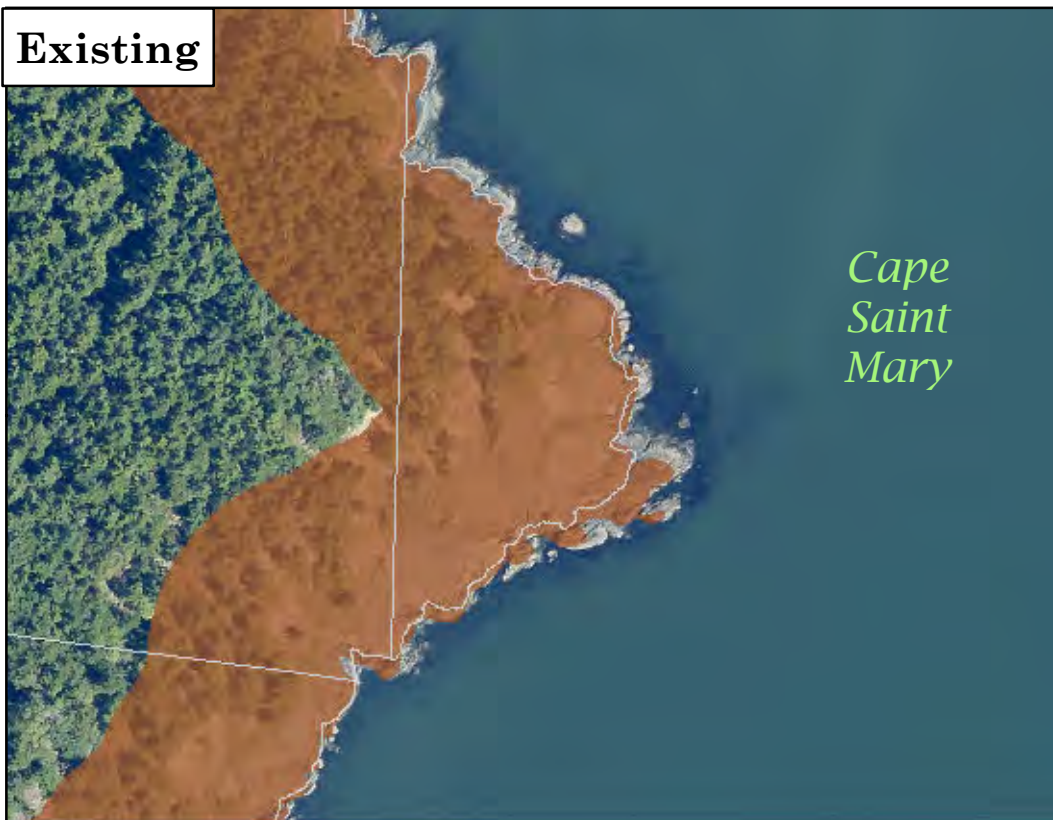
Lopez Island

**Existing
Designation: RFF**

**Proposed
Designation: N**



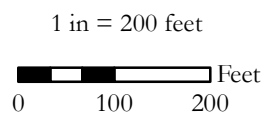
Existing



**RFF - Rural Farm
Forest**



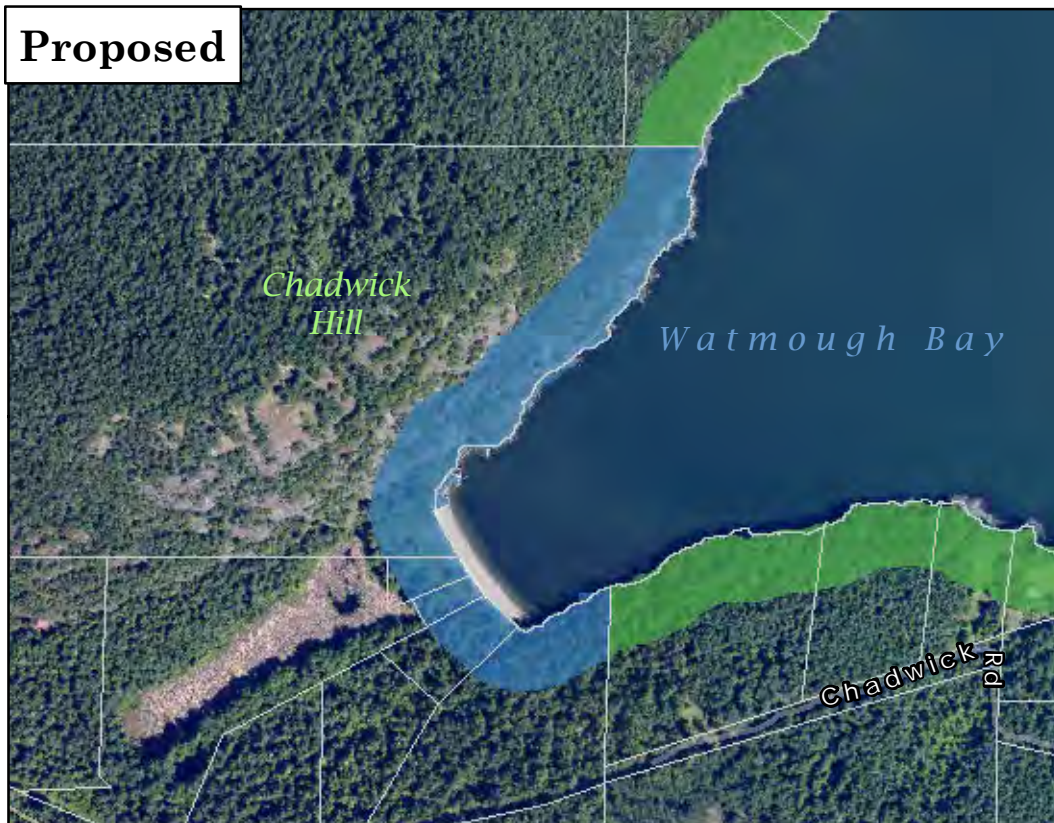
This map is derived from San Juan County's Geographic Information System (GIS). It is intended for reference only and is not guaranteed to survey accuracy. The information represented on this map is subject to change without notice.



Shoreline Master Program

**Proposed Changes
Page 49 of 222**

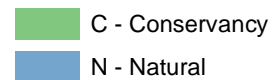
Proposed



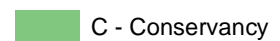
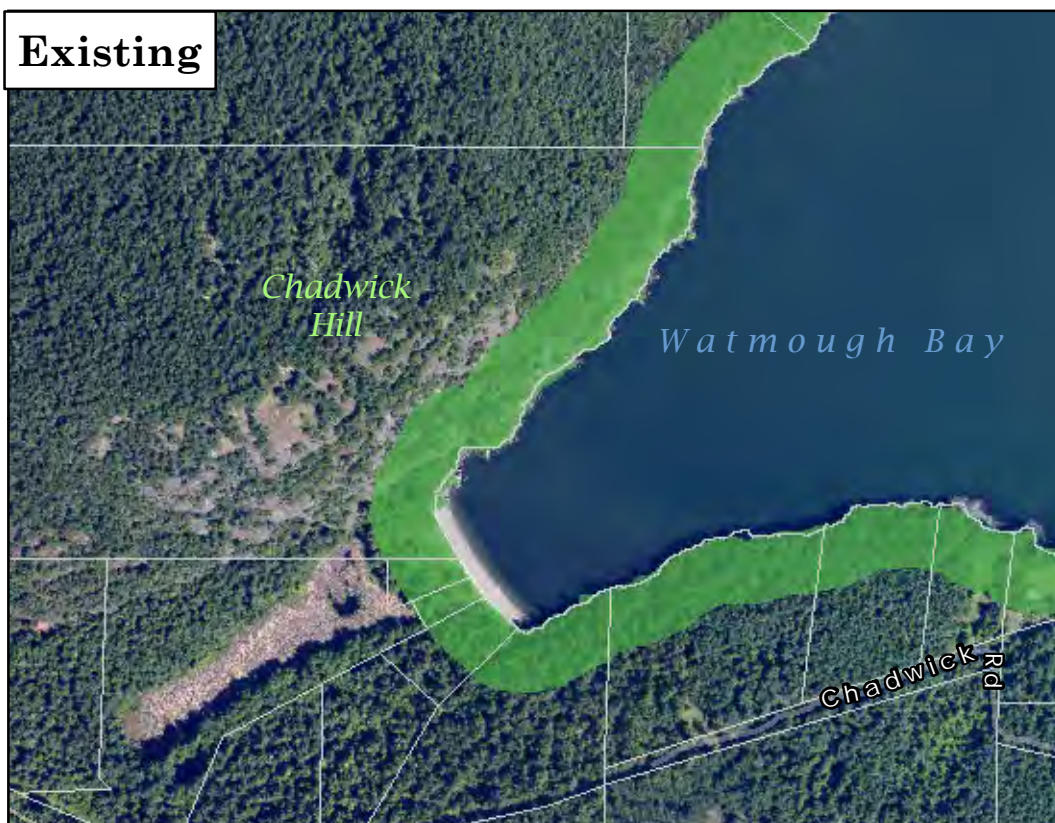
Lopez Island

Existing
Designation: C

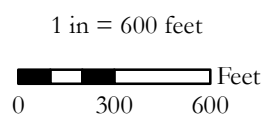
Proposed
Designation: N



Existing



This map is derived from San Juan County's Geographic Information System (GIS). It is intended for reference only and is not guaranteed to survey accuracy. The information represented on this map is subject to change without notice.



Shoreline Master Program

Proposed Changes
Page 50 of 222

Proposed



Lopez Island

**Existing
Designation: R**

**Proposed
Designation: PMT**

- C - Conservancy
- PMT - Ports, Marinas and Marine Transportation
- RR - Rural Residential

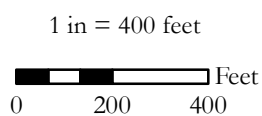
Existing



- C - Conservancy
- R - Rural
- RR - Rural Residential

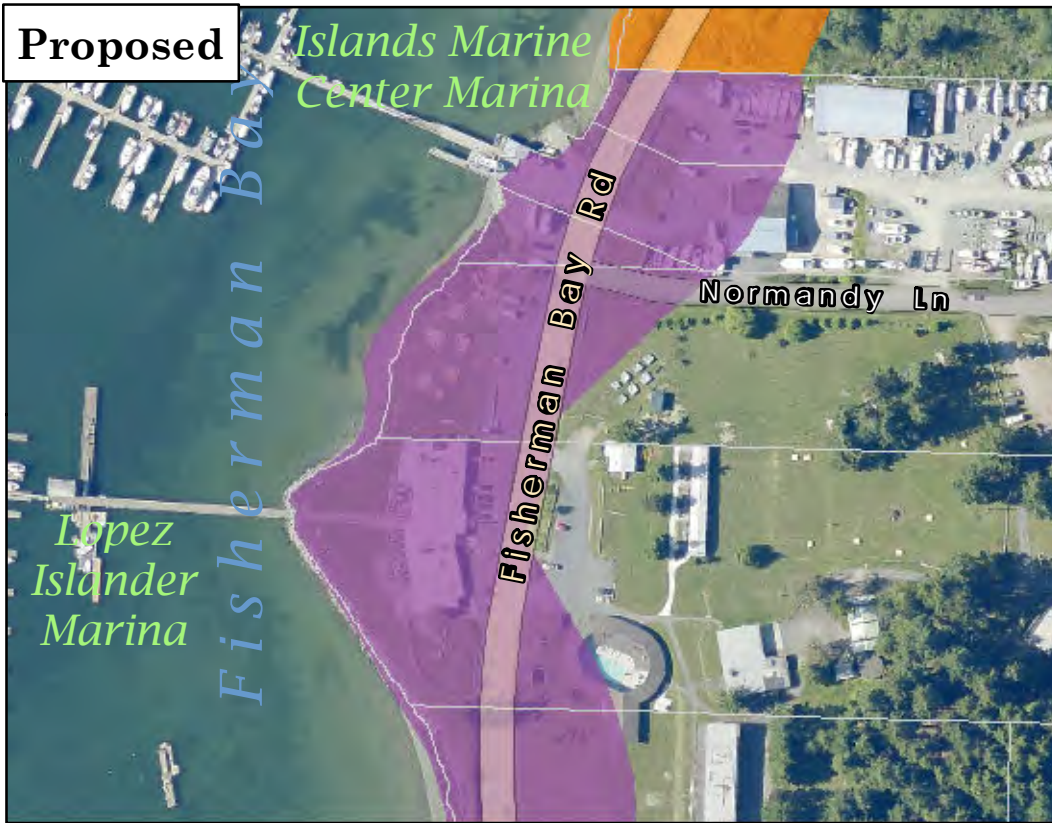


This map is derived from San Juan County's Geographic Information System (GIS). It is intended for reference only and is not guaranteed to survey accuracy. The information represented on this map is subject to change without notice.



**Shoreline Master Program
Proposed Changes
Page 51 of 222**

Proposed



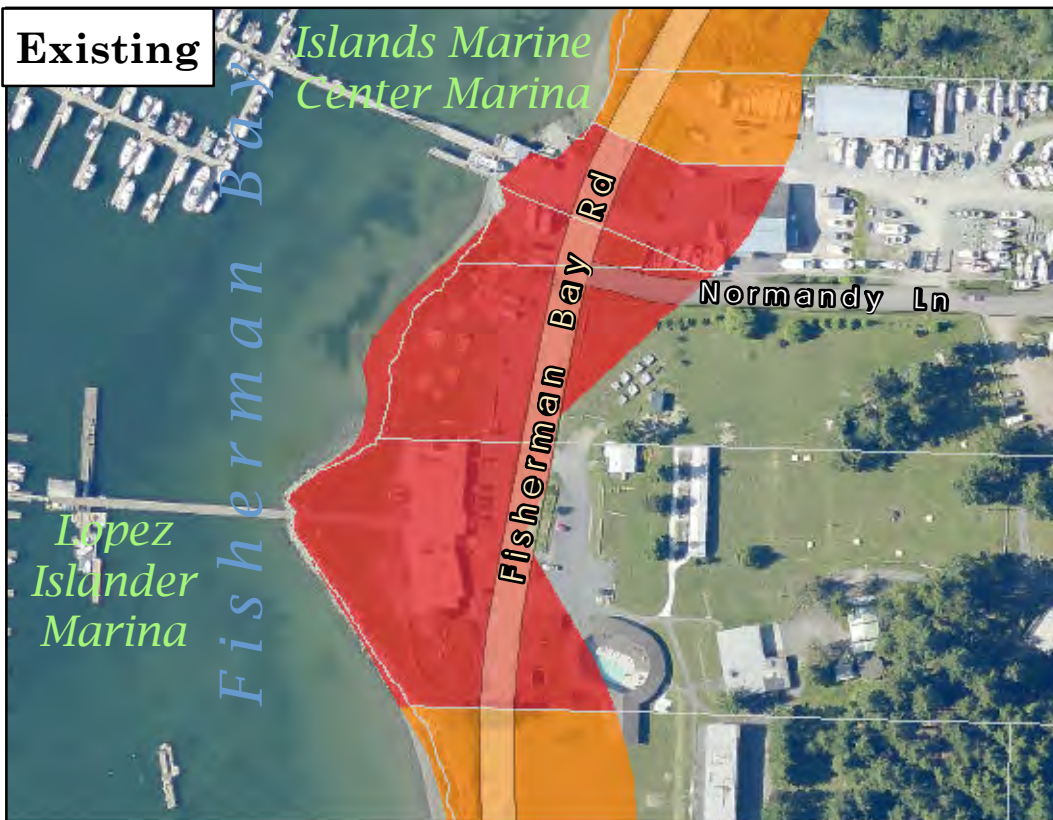
Lopez Island

**Existing
Designation: U**

**Proposed
Designation: PMT**

- PMT - Ports, Marinas and Marine Transportation
- R - Rural

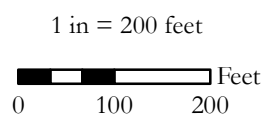
Existing



- R - Rural
- U - Urban



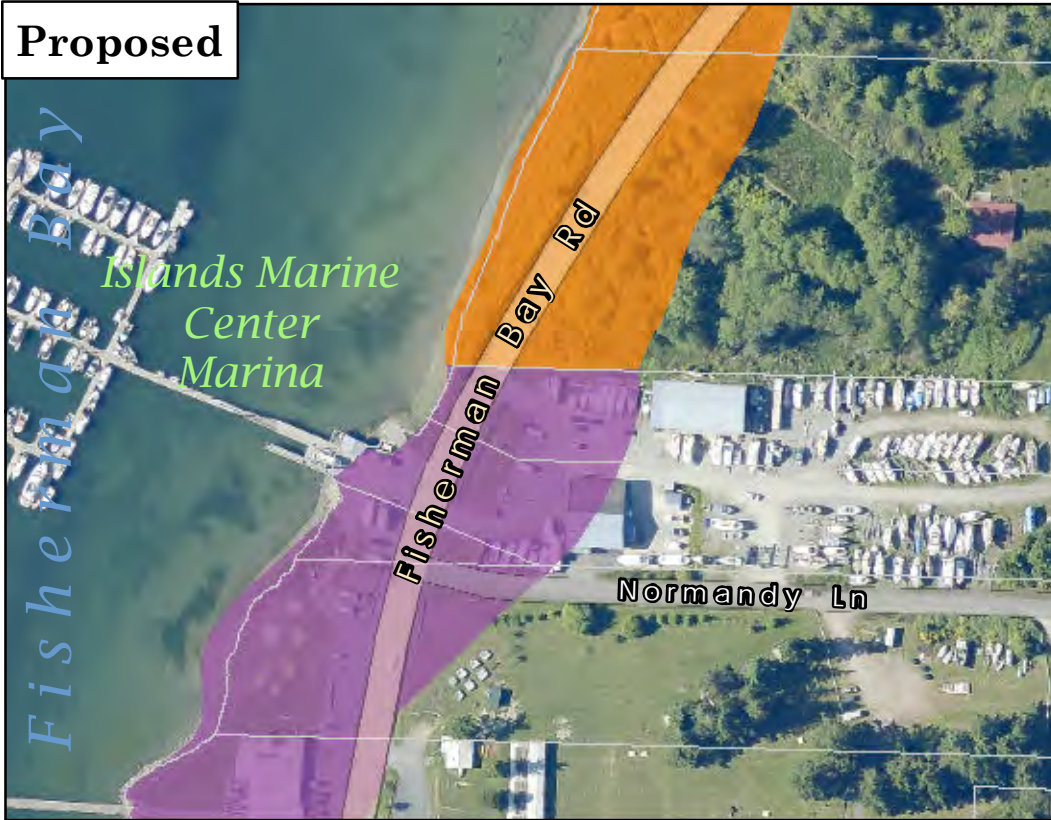
This map is derived from San Juan County's Geographic Information System (GIS). It is intended for reference only and is not guaranteed to survey accuracy. The information represented on this map is subject to change without notice.



Shoreline Master Program

**Proposed Changes
Page 52 of 222**

Proposed



Lopez Island

Existing
Designation: R

Proposed
Designation: PMT

- PMT - Ports, Marinas and Marine Transportation
- R - Rural

Existing



- R - Rural
- U - Urban



This map is derived from San Juan County's Geographic Information System (GIS). It is intended for reference only and is not guaranteed to survey accuracy. The information represented on this map is subject to change without notice.

1 in = 200 feet

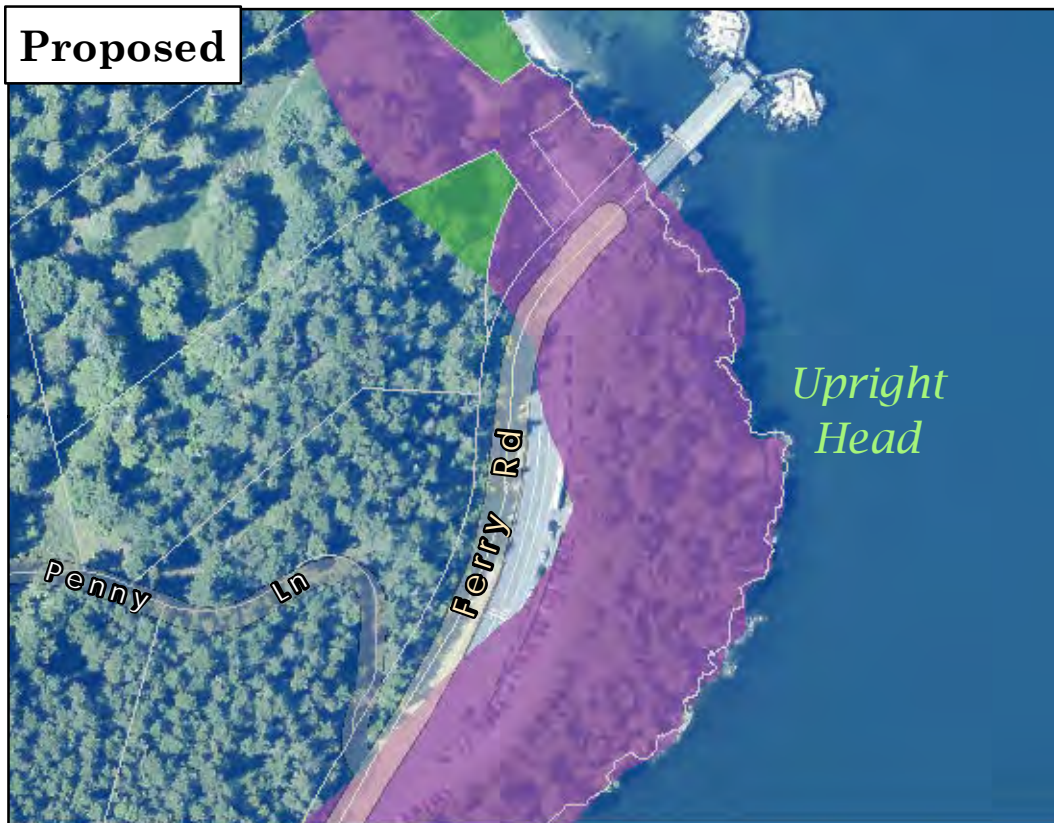
0 100 200 Feet



Shoreline Master Program

Proposed Changes
Page 53 of 222

Proposed



Lopez Island

Existing
Designation: C

Proposed
Designation: PMT

- C - Conservancy
- PMT - Ports, Marinas and Marine Transportation
- RR - Rural Residential

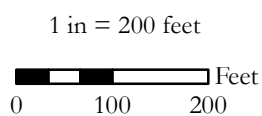
Existing



- C - Conservancy



This map is derived from San Juan County's Geographic Information System (GIS). It is intended for reference only and is not guaranteed to survey accuracy. The information represented on this map is subject to change without notice.



Shoreline Master Program
Proposed Changes
Page 54 of 222

Proposed



Lopez Island

Existing
Designation: C

Proposed
Designation: PMT

- C - Conservancy
- PMT - Ports, Marinas and Marine Transportation
- RFF - Rural Farm Forest

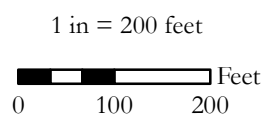
Existing



- C - Conservancy
- RFF - Rural Farm Forest



This map is derived from San Juan County's Geographic Information System (GIS). It is intended for reference only and is not guaranteed to survey accuracy. The information represented on this map is subject to change without notice.



Shoreline Master Program

Proposed Changes
Page 55 of 222

Proposed



Lopez Island

Existing
Designation: RR

Proposed
Designation: PMT

- PMT - Ports, Marinas and Marine Transportation
- RR - Rural Residential

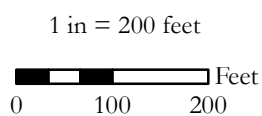
Existing



- RR - Rural Residential



This map is derived from San Juan County's Geographic Information System (GIS). It is intended for reference only and is not guaranteed to survey accuracy. The information represented on this map is subject to change without notice.



Shoreline Master Program

Proposed Changes
Page 56 of 222

Proposed



Lopez Island

Existing
Designation: C

Proposed
Designation: PMT

- C - Conservancy
- PMT - Ports, Marinas and Marine Transportation

Existing



- C - Conservancy



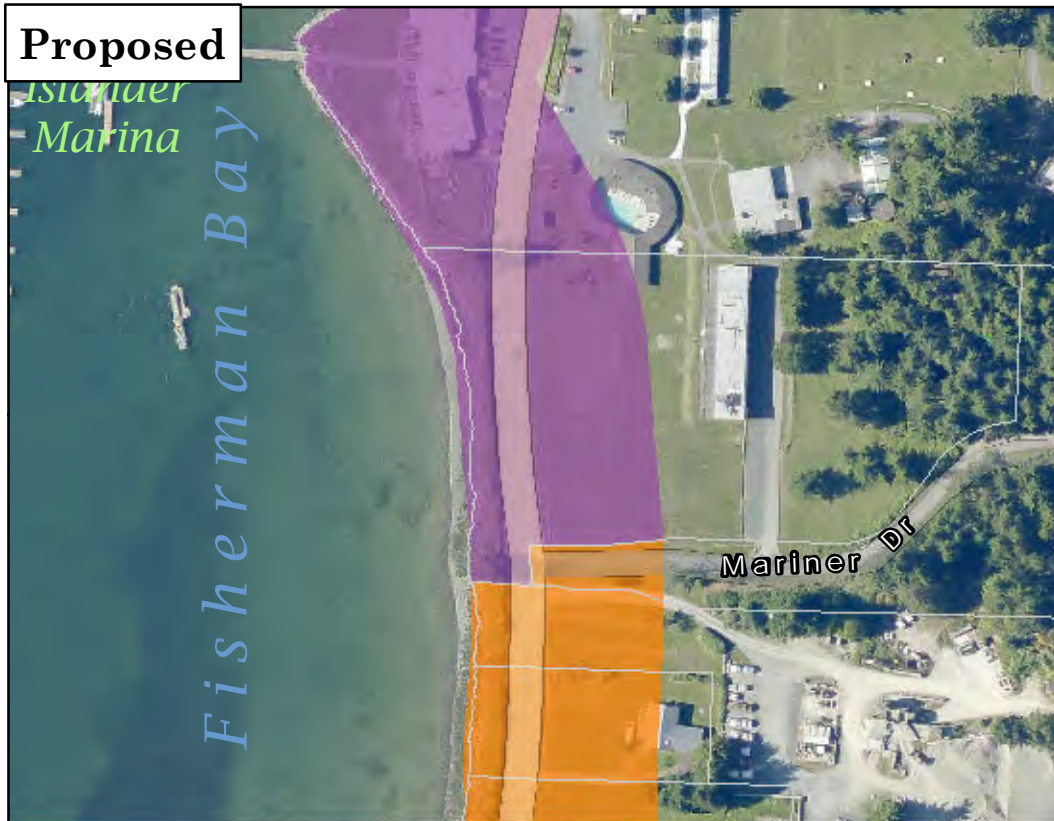
This map is derived from San Juan County's Geographic Information System (GIS). It is intended for reference only and is not guaranteed to survey accuracy. The information represented on this map is subject to change without notice.

1 in = 200 feet

0 100 200 Feet



Shoreline Master Program
Proposed Changes
Page 57 of 222



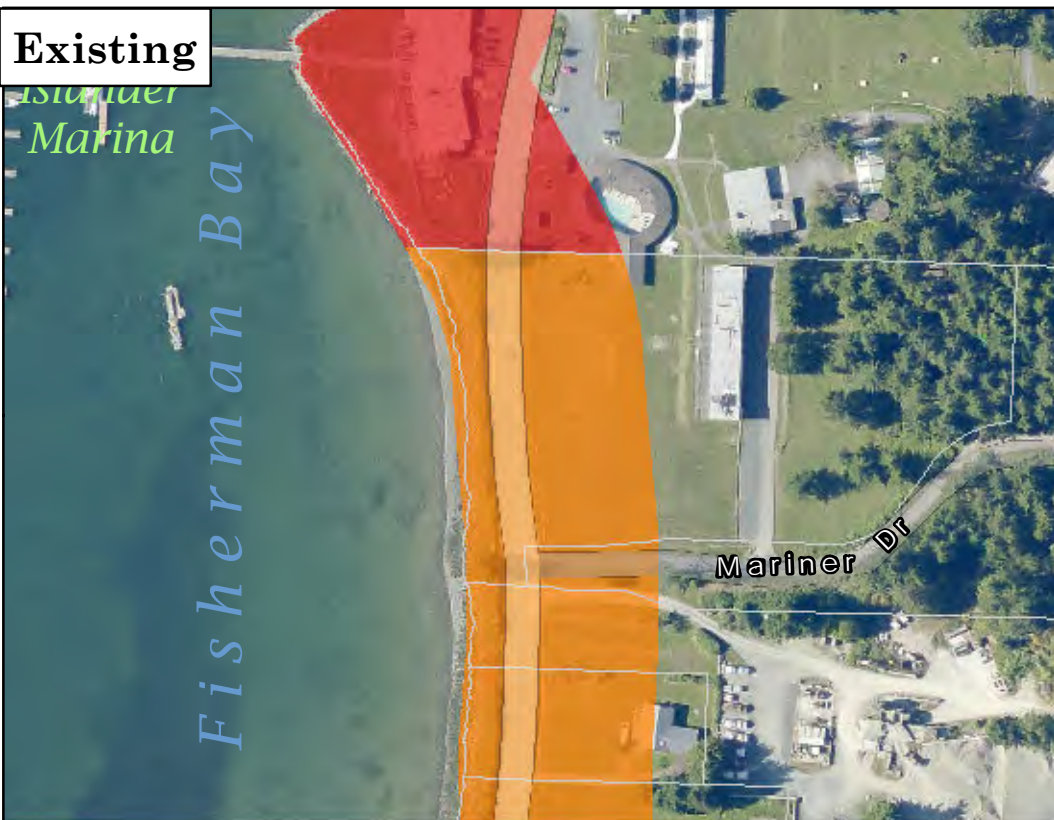
Proposed

Lopez Island

**Existing
Designation: R**

**Proposed
Designation: PMT**

- PMT - Ports, Marinas and Marine Transportation
- R - Rural

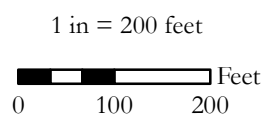


Existing

- R - Rural
- U - Urban



This map is derived from San Juan County's Geographic Information System (GIS). It is intended for reference only and is not guaranteed to survey accuracy. The information represented on this map is subject to change without notice.



Shoreline Master Program

**Proposed Changes
Page 58 of 222**

Proposed



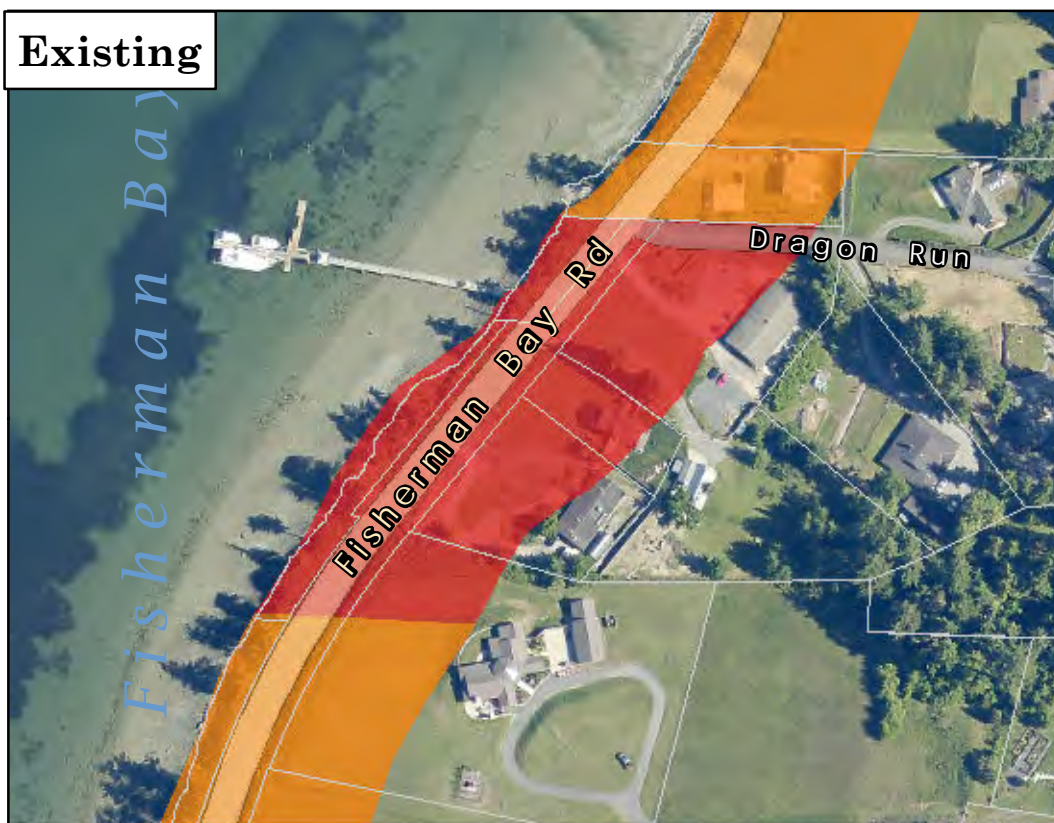
Lopez Island

Existing
Designation: U


Proposed
Designation: R

 R - Rural

Existing




 R - Rural

 U - Urban



This map is derived from San Juan County's Geographic Information System (GIS). It is intended for reference only and is not guaranteed to survey accuracy. The information represented on this map is subject to change without notice.

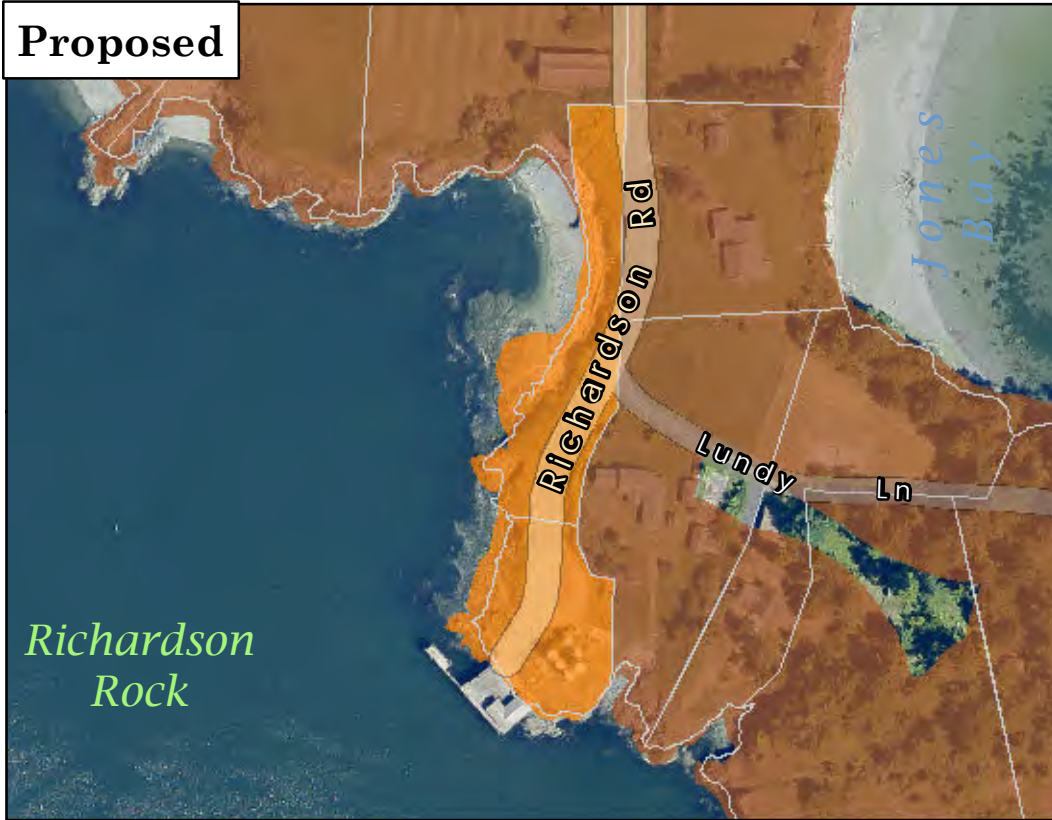
1 in = 200 feet
 Feet
0 100 200



Shoreline Master Program

Proposed Changes
Page 59 of 222

Proposed



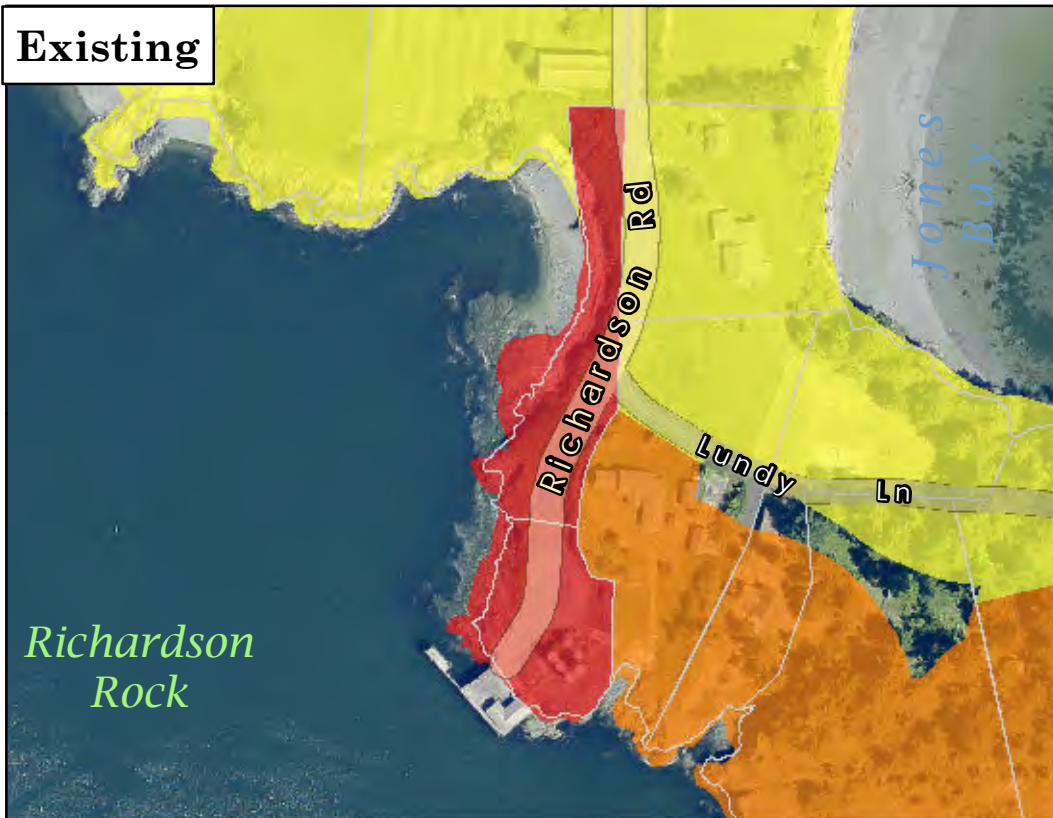
Lopez Island

Existing
Designation: U

Proposed
Designation: R

- R - Rural
- RFF - Rural Farm Forest

Existing



- R - Rural
- RR - Rural Residential
- U - Urban



This map is derived from San Juan County's Geographic Information System (GIS). It is intended for reference only and is not guaranteed to survey accuracy. The information represented on this map is subject to change without notice.

1 in = 200 feet

0 100 200 Feet



Shoreline Master Program

Proposed Changes
Page 60 of 222

Proposed



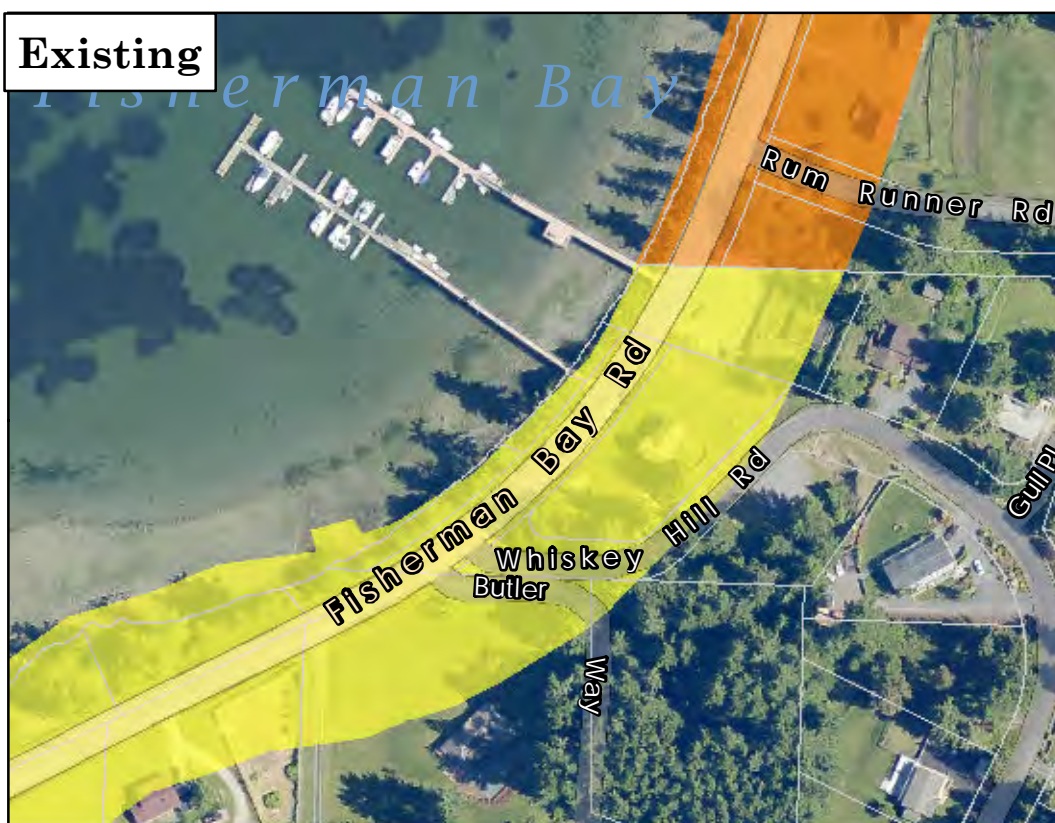
Lopez Island

Existing
Designation: RR

Proposed
Designation: R

- R - Rural
- RR - Rural Residential

Existing



- R - Rural
- RR - Rural Residential



This map is derived from San Juan County's Geographic Information System (GIS). It is intended for reference only and is not guaranteed to survey accuracy. The information represented on this map is subject to change without notice.

1 in = 200 feet

0 100 200 Feet



Shoreline Master Program

Proposed Changes
Page 61 of 222

Proposed



Lopez Island

**Existing
Designation: RR**

**Proposed
Designation: RFF**

- C - Conservancy
- PMT - Ports, Marinas and Marine Transportation
- RFF - Rural Farm Forest
- RR - Rural Residential

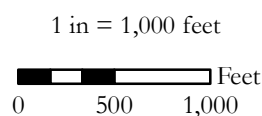
Existing



- C - Conservancy
- R - Rural
- RR - Rural Residential



This map is derived from San Juan County's Geographic Information System (GIS). It is intended for reference only and is not guaranteed to survey accuracy. The information represented on this map is subject to change without notice.



Shoreline Master Program

**Proposed Changes
Page 62 of 222**

Proposed



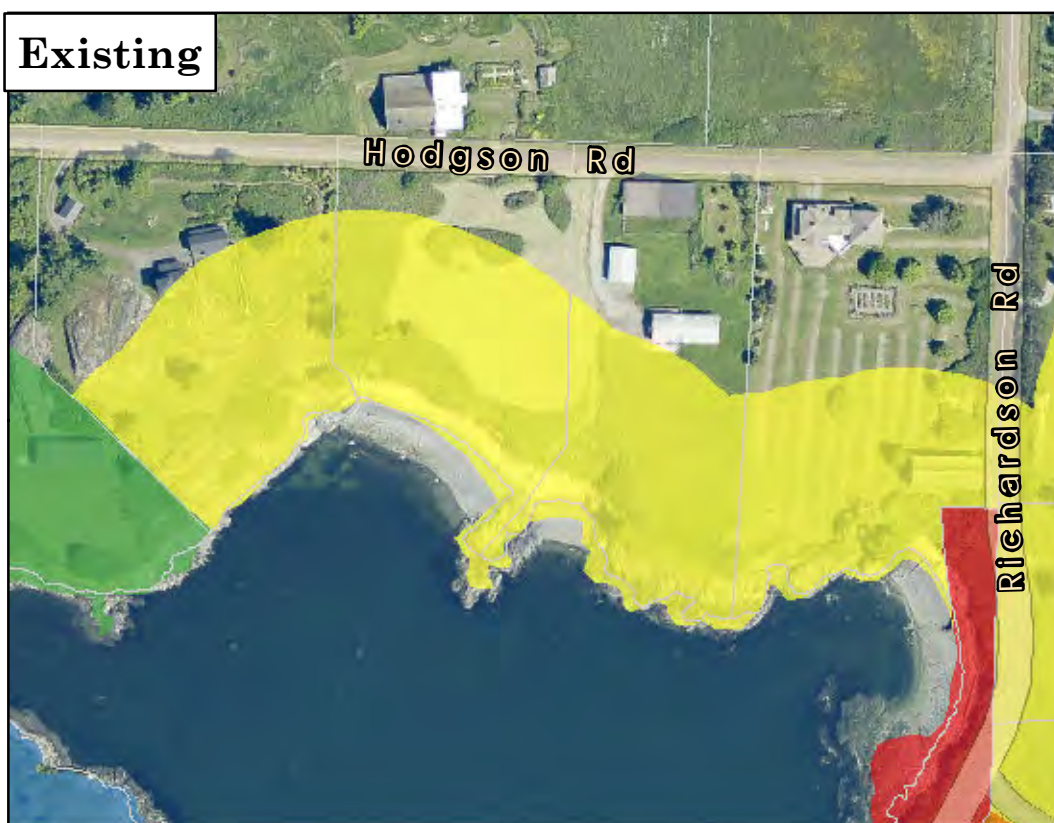
Lopez Island

Existing
Designation: RR

Proposed
Designation: RFF

- C - Conservancy
- N - Natural
- R - Rural
- RFF - Rural Farm Forest

Existing



- C - Conservancy
- N - Natural
- R - Rural
- RR - Rural Residential
- U - Urban



This map is derived from San Juan County's Geographic Information System (GIS). It is intended for reference only and is not guaranteed to survey accuracy. The information represented on this map is subject to change without notice.

1 in = 200 feet

0 100 200 Feet



Shoreline Master Program

Proposed Changes
Page 63 of 222

Proposed



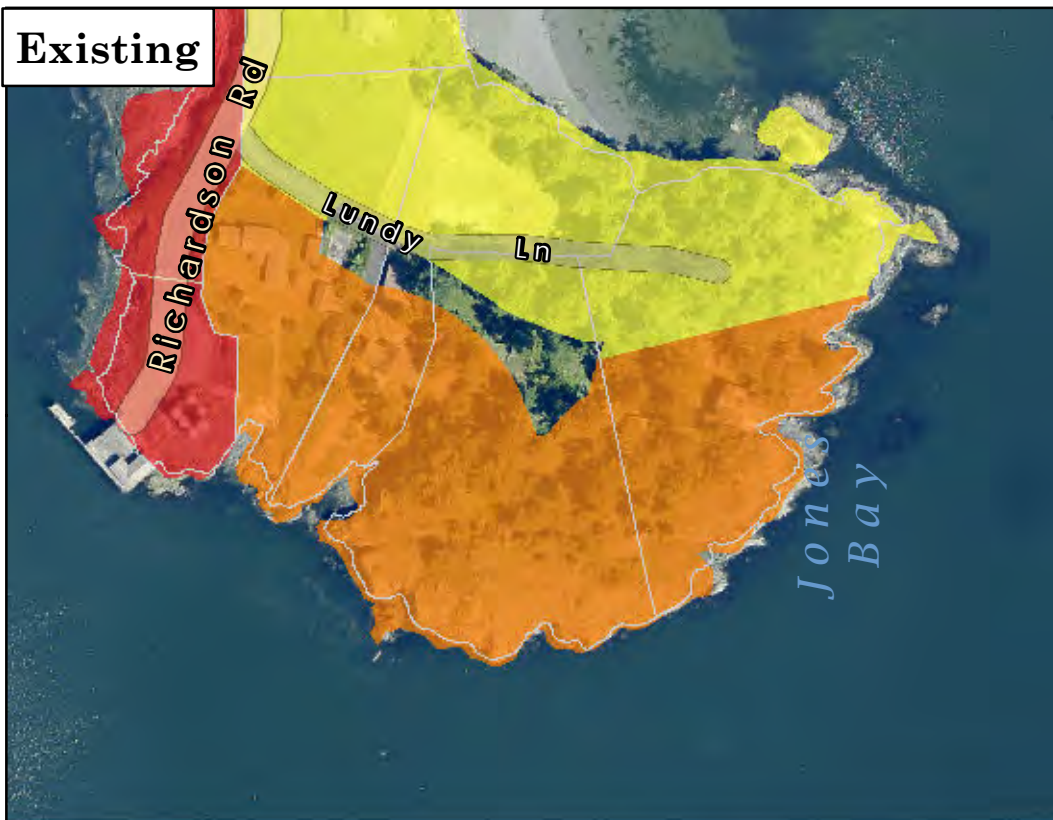
Lopez Island

Existing
Designation: R

Proposed
Designation: RFF

- R - Rural
- RFF - Rural Farm Forest

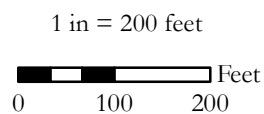
Existing



- R - Rural
- RR - Rural Residential
- U - Urban



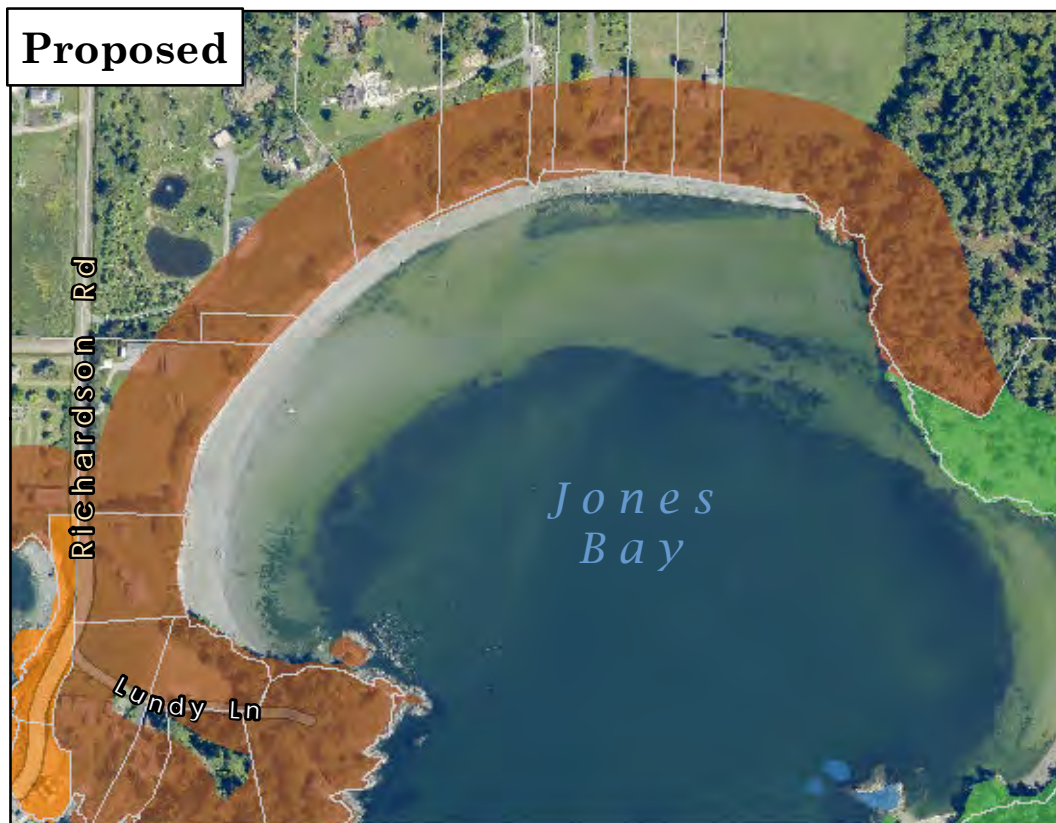
This map is derived from San Juan County's Geographic Information System (GIS). It is intended for reference only and is not guaranteed to survey accuracy. The information represented on this map is subject to change without notice.



Shoreline Master Program

Proposed Changes
Page 64 of 222

Proposed



Lopez Island

Existing
Designation: RR

Proposed
Designation: RFF

- C - Conservancy
- N - Natural
- R - Rural
- RFF - Rural Farm Forest

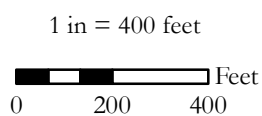
Existing



- C - Conservancy
- R - Rural
- RR - Rural Residential
- U - Urban



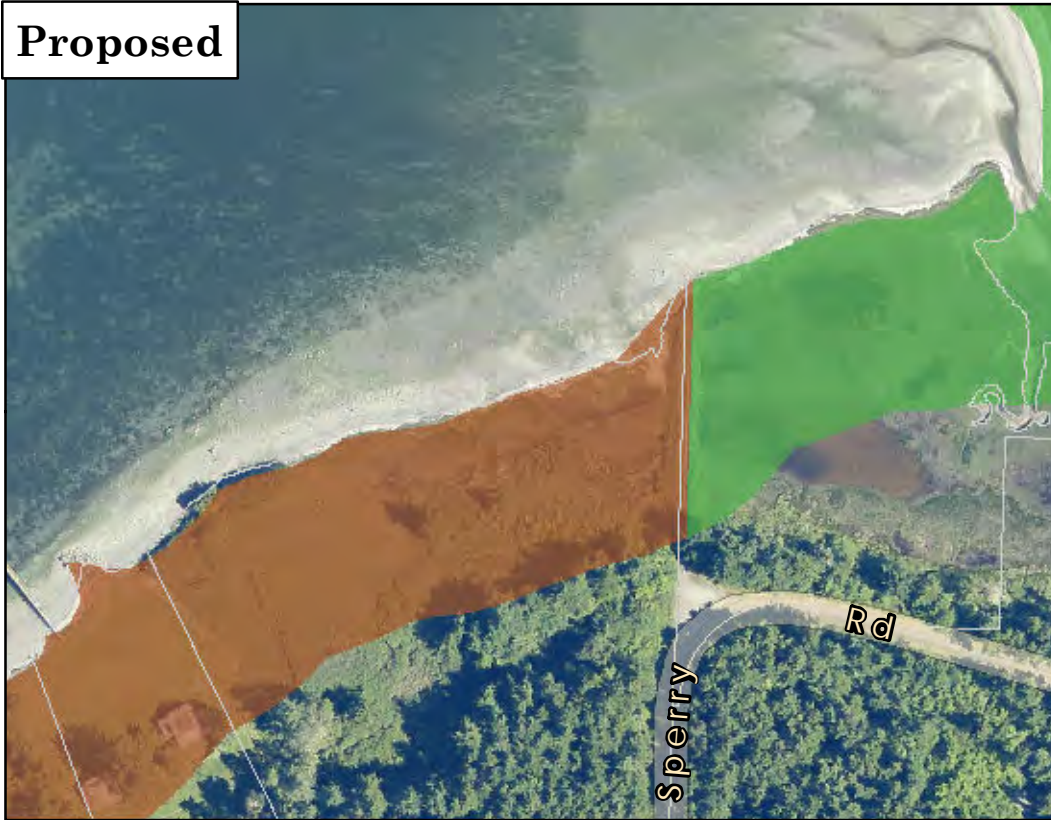
This map is derived from San Juan County's Geographic Information System (GIS). It is intended for reference only and is not guaranteed to survey accuracy. The information represented on this map is subject to change without notice.



Shoreline Master Program

Proposed Changes
Page 65 of 222

Proposed



Lopez Island

Existing
Designation: C

Proposed
Designation: RFF

- C - Conservancy
- RFF - Rural Farm Forest

Existing



- C - Conservancy
- RFF - Rural Farm Forest



This map is derived from San Juan County's Geographic Information System (GIS). It is intended for reference only and is not guaranteed to survey accuracy. The information represented on this map is subject to change without notice.

1 in = 200 feet

0 100 200 Feet



Shoreline Master Program

Proposed Changes
Page 66 of 222

Proposed




Lopez Island

**Existing
Designation: RR**

**Proposed
Designation: RFF**

- C - Conservancy
- RFF - Rural Farm Forest
- RR - Rural Residential

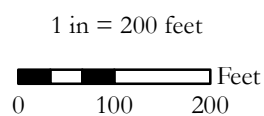
Existing



- RR - Rural Residential



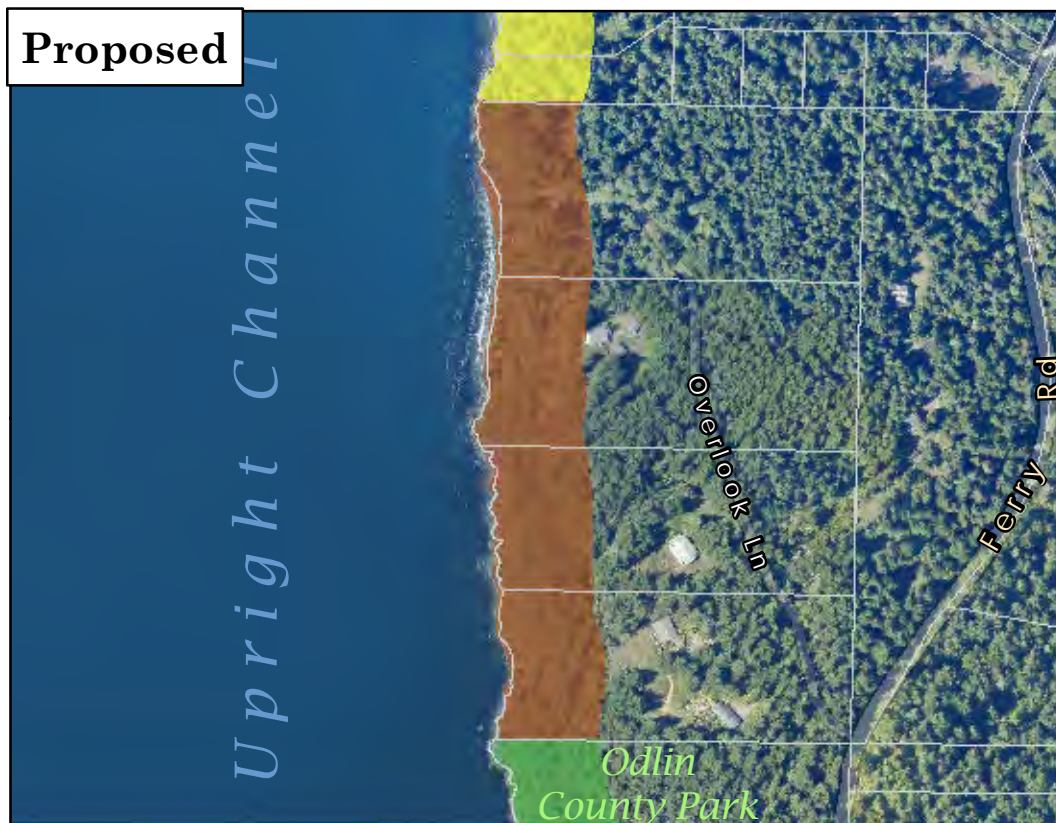
This map is derived from San Juan County's Geographic Information System (GIS). It is intended for reference only and is not guaranteed to survey accuracy. The information represented on this map is subject to change without notice.



Shoreline Master Program

**Proposed Changes
Page 67 of 222**

Proposed



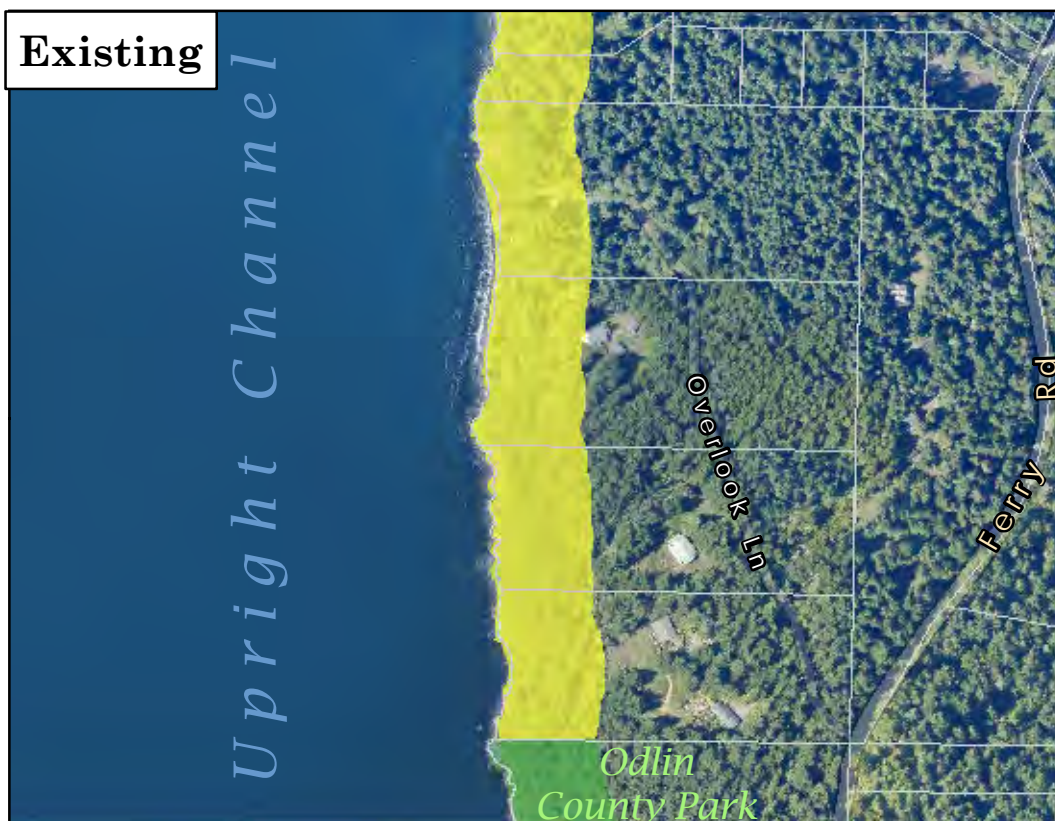
Lopez Island

**Existing
Designation: RR**

**Proposed
Designation: RFF**

- C - Conservancy
- RFF - Rural Farm Forest
- RR - Rural Residential

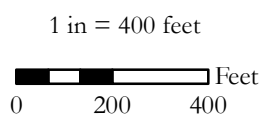
Existing



- C - Conservancy
- RR - Rural Residential



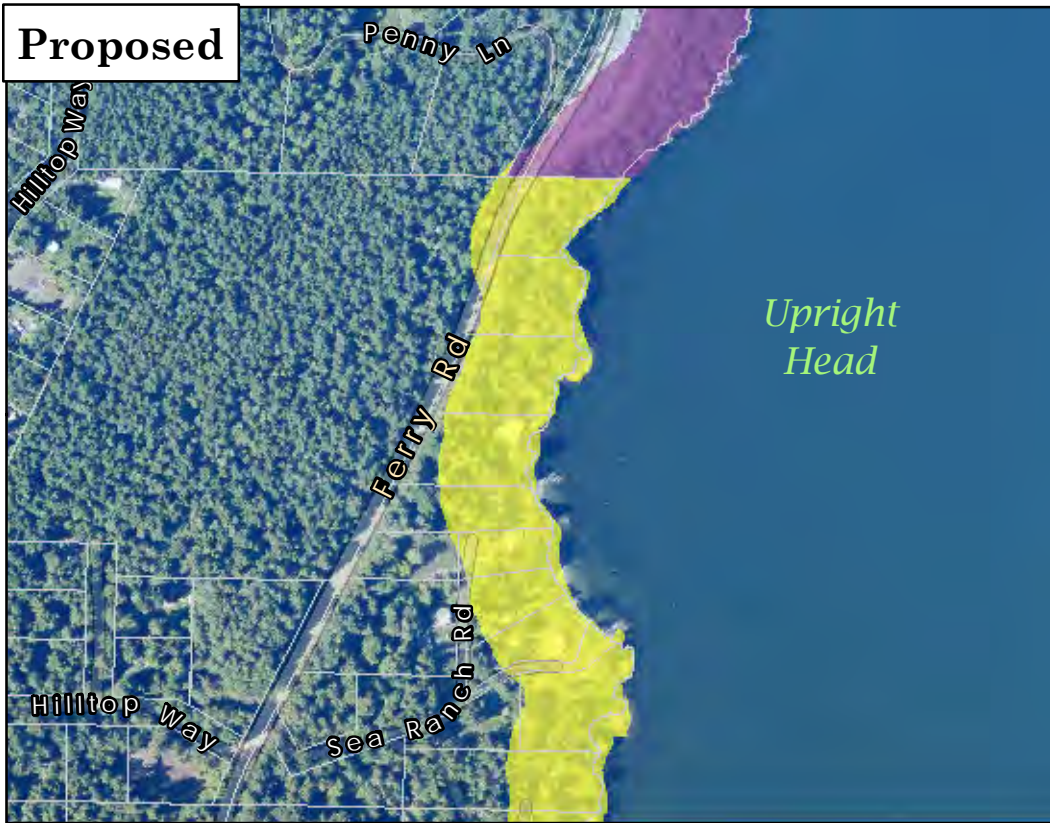
This map is derived from San Juan County's Geographic Information System (GIS). It is intended for reference only and is not guaranteed to survey accuracy. The information represented on this map is subject to change without notice.



Shoreline Master Program

**Proposed Changes
Page 68 of 222**




Proposed



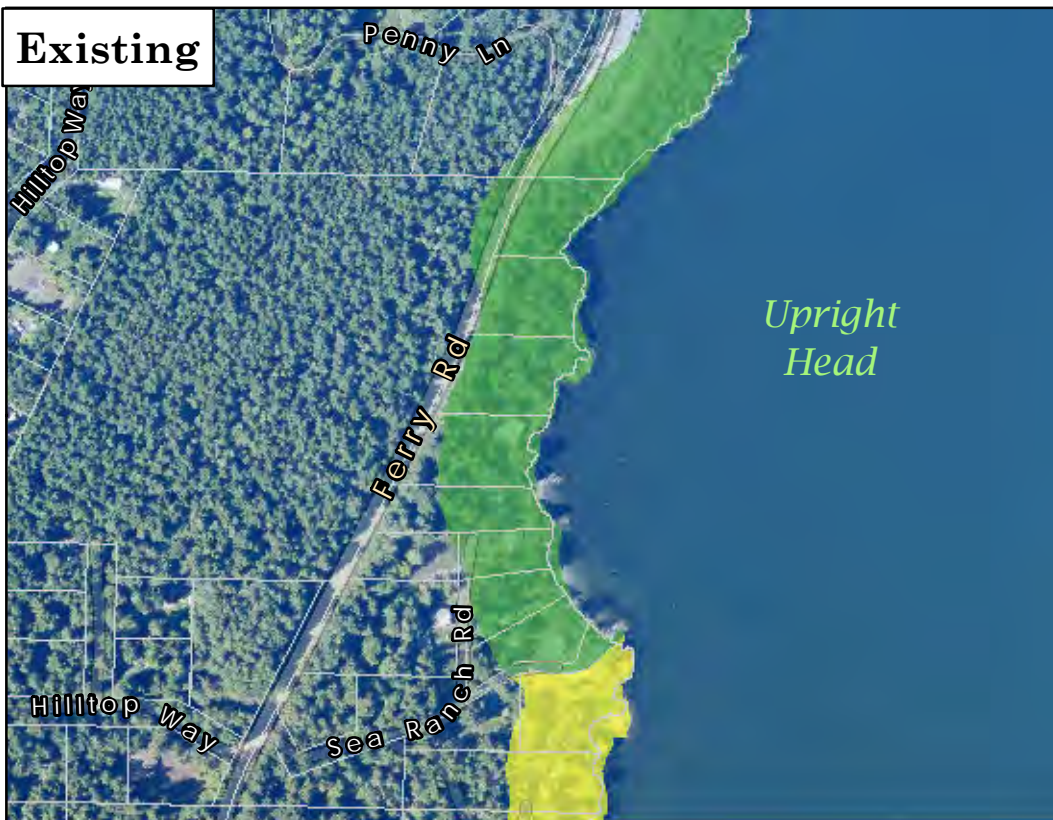
Lopez Island



Existing
Designation: C

Proposed
Designation: RR

-  PMT - Ports, Marinas and Marine Transportation
-  RFF - Rural Farm Forest
-  RR - Rural Residential

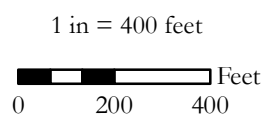
Existing



-  C - Conservancy
-  RR - Rural Residential



This map is derived from San Juan County's Geographic Information System (GIS). It is intended for reference only and is not guaranteed to survey accuracy. The information represented on this map is subject to change without notice.



Shoreline Master Program

Proposed Changes
Page 69 of 222

Proposed



Lopez Island

Existing
Designation: RR/C

Proposed
Designation: RR

- C - Conservancy
- RFF - Rural Farm Forest
- RR - Rural Residential

Existing



- C - Conservancy
- RFF - Rural Farm Forest
- RR/C - Rural Residential / Conservancy



This map is derived from San Juan County's Geographic Information System (GIS). It is intended for reference only and is not guaranteed to survey accuracy. The information represented on this map is subject to change without notice.

1 in = 800 feet

0 400 800 Feet



Shoreline Master Program

Proposed Changes
Page 70 of 222

Proposed



Lopez Island

Existing
Designation: RFF

Proposed
Designation: RR

- C - Conservancy
- RFF - Rural Farm Forest
- RR - Rural Residential

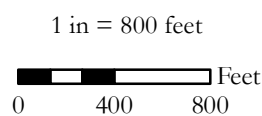
Existing



- C - Conservancy
- RFF - Rural Farm Forest



This map is derived from San Juan County's Geographic Information System (GIS). It is intended for reference only and is not guaranteed to survey accuracy. The information represented on this map is subject to change without notice.



Shoreline Master Program

Proposed Changes
Page 71 of 222

Proposed



Lopez Island

Existing
Designation: RFF

Proposed
Designation: RR

- RFF - Rural Farm Forest
- RR - Rural Residential

Existing



- RFF - Rural Farm Forest



This map is derived from San Juan County's Geographic Information System (GIS). It is intended for reference only and is not guaranteed to survey accuracy. The information represented on this map is subject to change without notice.

1 in = 400 feet

0 200 400 Feet



Shoreline Master Program
Proposed Changes
Page 72 of 222

Proposed



Lopez Island

Existing
Designation: RFF

Proposed
Designation: RR

- RFF - Rural Farm Forest
- RR - Rural Residential

Existing



- RFF - Rural Farm Forest



This map is derived from San Juan County's Geographic Information System (GIS). It is intended for reference only and is not guaranteed to survey accuracy. The information represented on this map is subject to change without notice.

1 in = 200 feet

0 100 200 Feet



Shoreline Master Program

Proposed Changes
Page 73 of 222

Proposed



Lopez Island

Existing
Designation: C

Proposed
Designation: RR

- C - Conservancy
- RR - Rural Residential

Existing



- C - Conservancy



This map is derived from San Juan County's Geographic Information System (GIS). It is intended for reference only and is not guaranteed to survey accuracy. The information represented on this map is subject to change without notice.

1 in = 200 feet

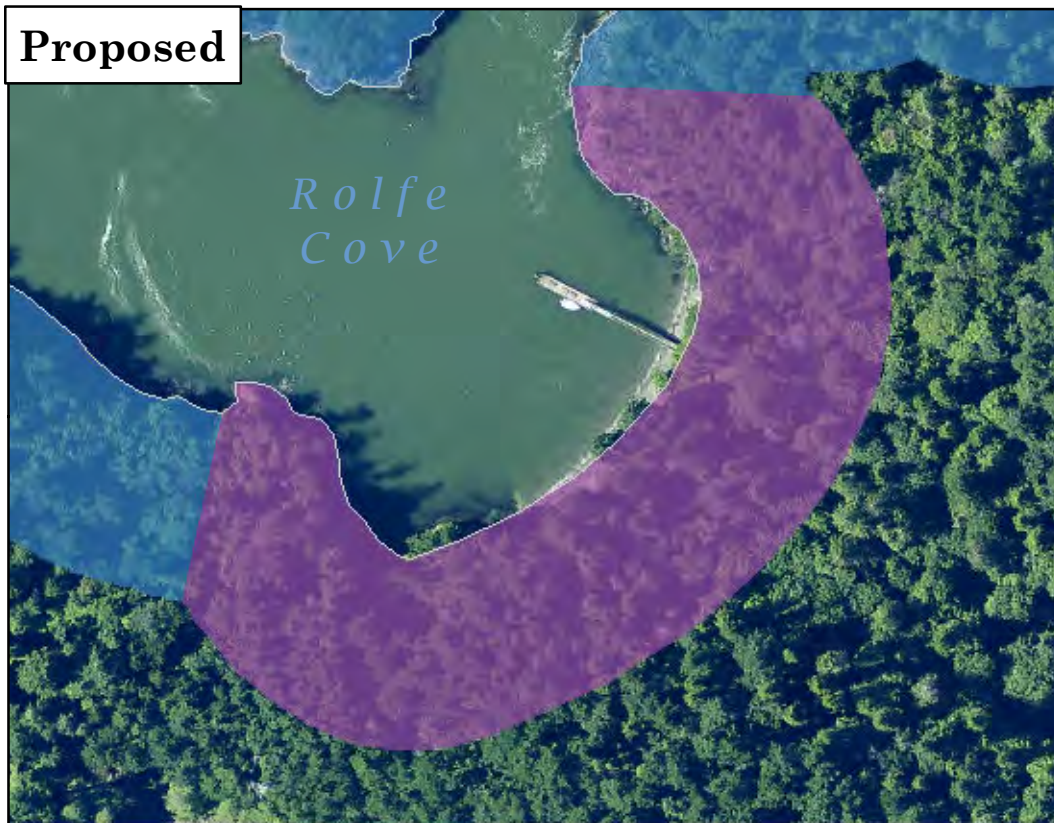
0 100 200 Feet



Shoreline Master Program

Proposed Changes
Page 74 of 222



Proposed




Matia Island


**Existing
Designation: N**

**Proposed
Designation: PMT**

 N - Natural
 PMT - Ports,
 Marinas and
 Marine
 Transportation

Existing




 N - Natural



This map is derived from San Juan County's Geographic Information System (GIS). It is intended for reference only and is not guaranteed to survey accuracy. The information represented on this map is subject to change without notice.

1 in = 200 feet




Shoreline Master Program

**Proposed Changes
Page 75 of 222**

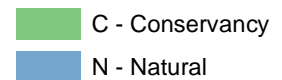
Proposed



O'Neal Island

Existing
Designation: N&C

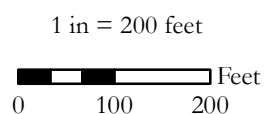
Proposed
Designation: C



Existing



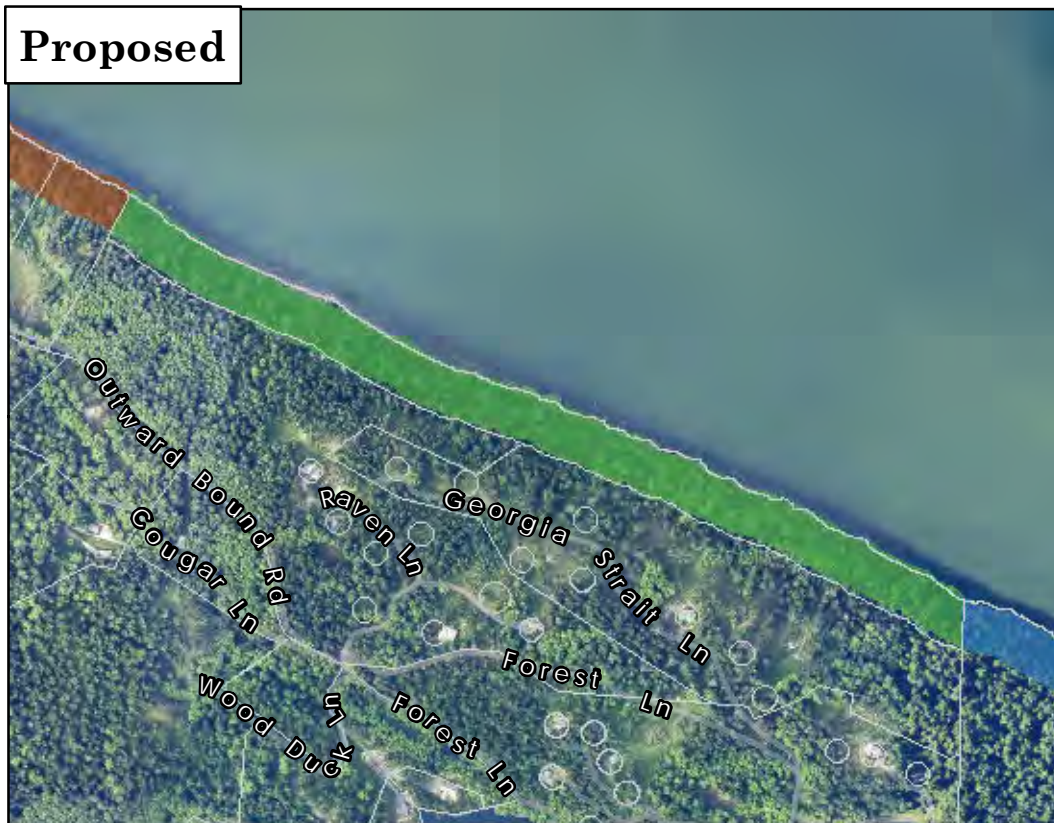
This map is derived from San Juan County's Geographic Information System (GIS). It is intended for reference only and is not guaranteed to survey accuracy. The information represented on this map is subject to change without notice.



Shoreline Master Program

Proposed Changes
Page 76 of 222

Proposed



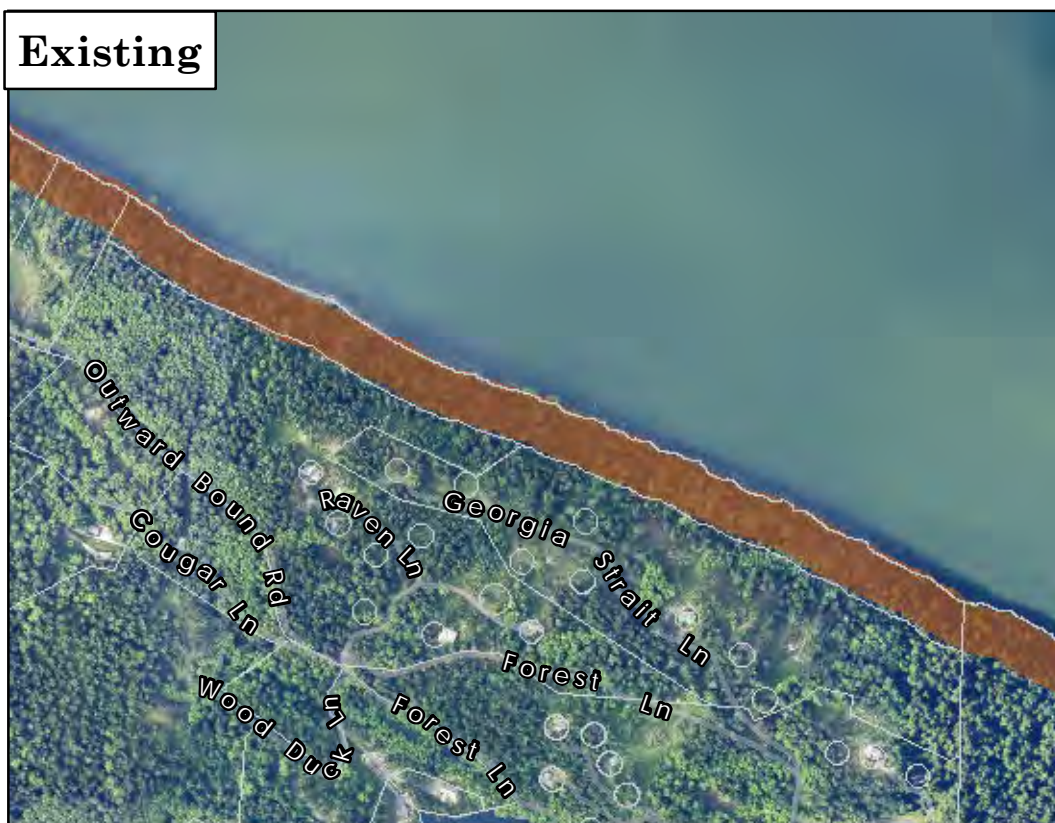
Orcas Island

Existing
Designation: RFF

Proposed
Designation: C

- C - Conservancy
- N - Natural
- RFF - Rural Farm Forest

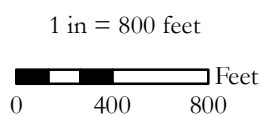
Existing



- RFF - Rural Farm Forest



This map is derived from San Juan County's Geographic Information System (GIS). It is intended for reference only and is not guaranteed to survey accuracy. The information represented on this map is subject to change without notice.



Shoreline Master Program

Proposed Changes
Page 77 of 222



Proposed



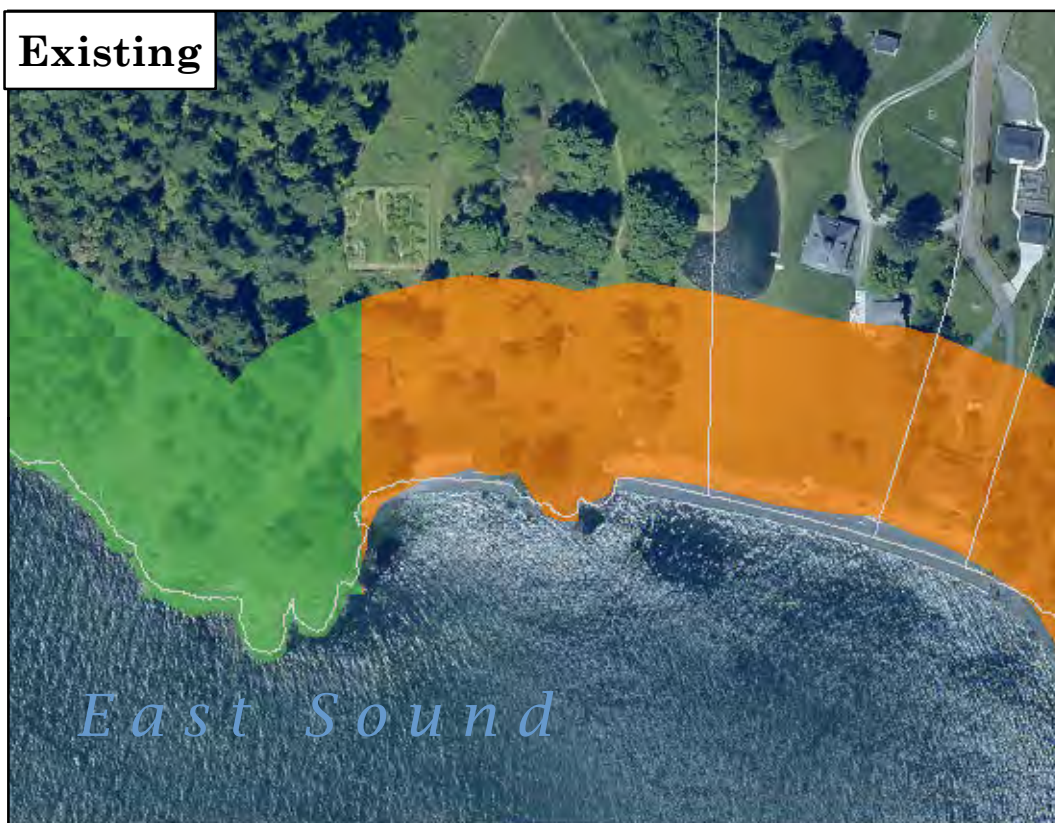
Orcas Island



Existing
Designation: R

Proposed
Designation: C

 C - Conservancy
 R - Rural


Existing



 C - Conservancy
 R - Rural



This map is derived from San Juan County's Geographic Information System (GIS). It is intended for reference only and is not guaranteed to survey accuracy. The information represented on this map is subject to change without notice.

1 in = 200 feet
 Feet
0 100 200



Shoreline Master Program
Proposed Changes
Page 78 of 222

Proposed



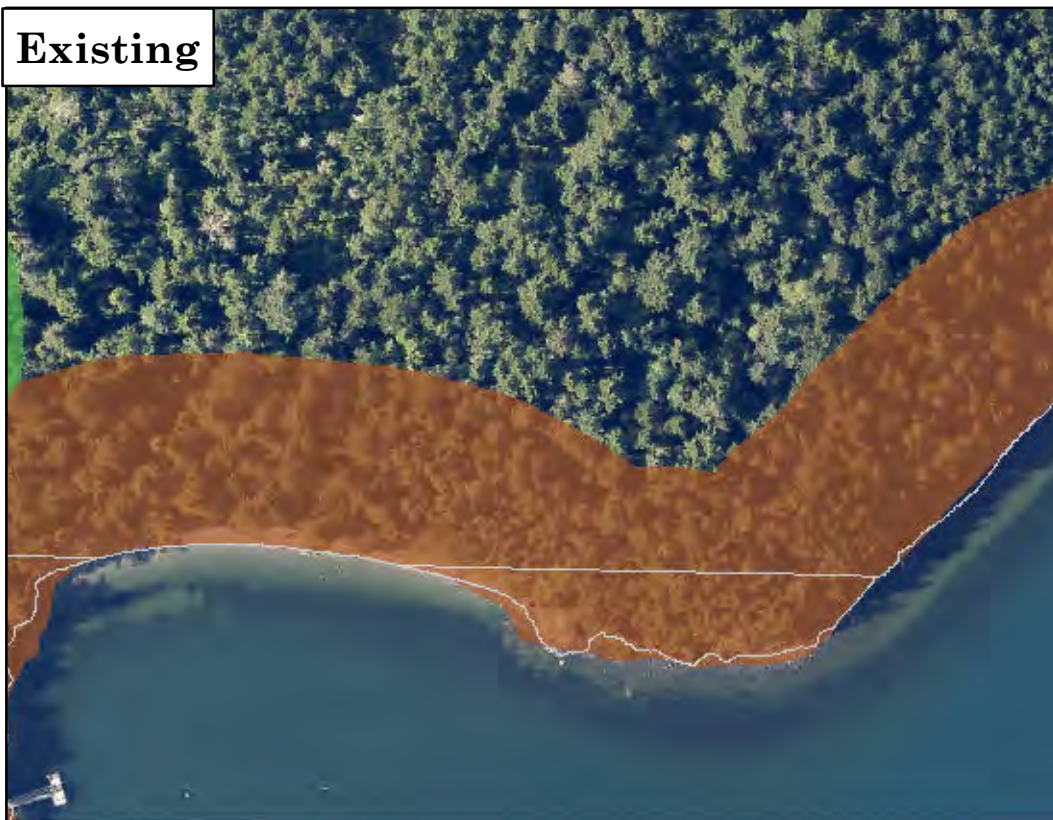
Orcas Island

**Existing
Designation: RFF**

**Proposed
Designation: C**

- C - Conservancy
- RFF - Rural Farm Forest

Existing



- C - Conservancy
- RFF - Rural Farm Forest



This map is derived from San Juan County's Geographic Information System (GIS). It is intended for reference only and is not guaranteed to survey accuracy. The information represented on this map is subject to change without notice.

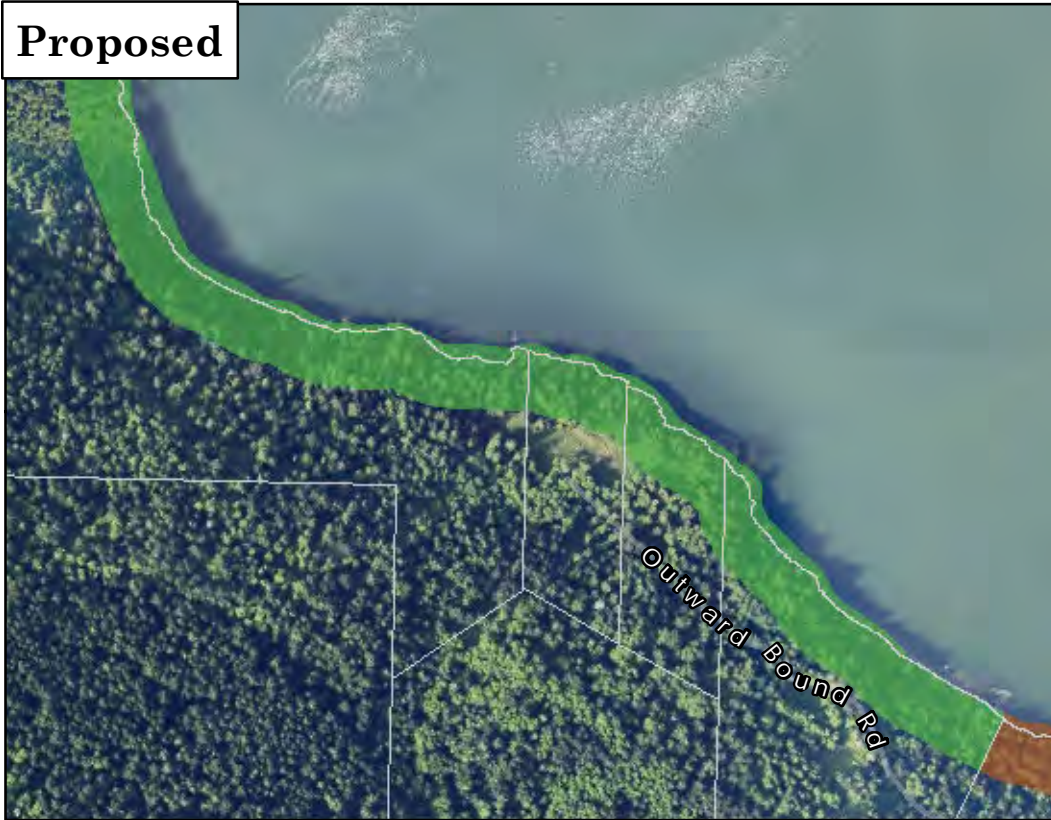
1 in = 200 feet

0 100 200 Feet



Shoreline Master Program
Proposed Changes
Page 79 of 222

Proposed



Orcas Island

**Existing
Designation: RFF**

**Proposed
Designation: C**

- C - Conservancy
- RFF - Rural Farm Forest

Existing



- C - Conservancy
- RFF - Rural Farm Forest



This map is derived from San Juan County's Geographic Information System (GIS). It is intended for reference only and is not guaranteed to survey accuracy. The information represented on this map is subject to change without notice.

1 in = 600 feet

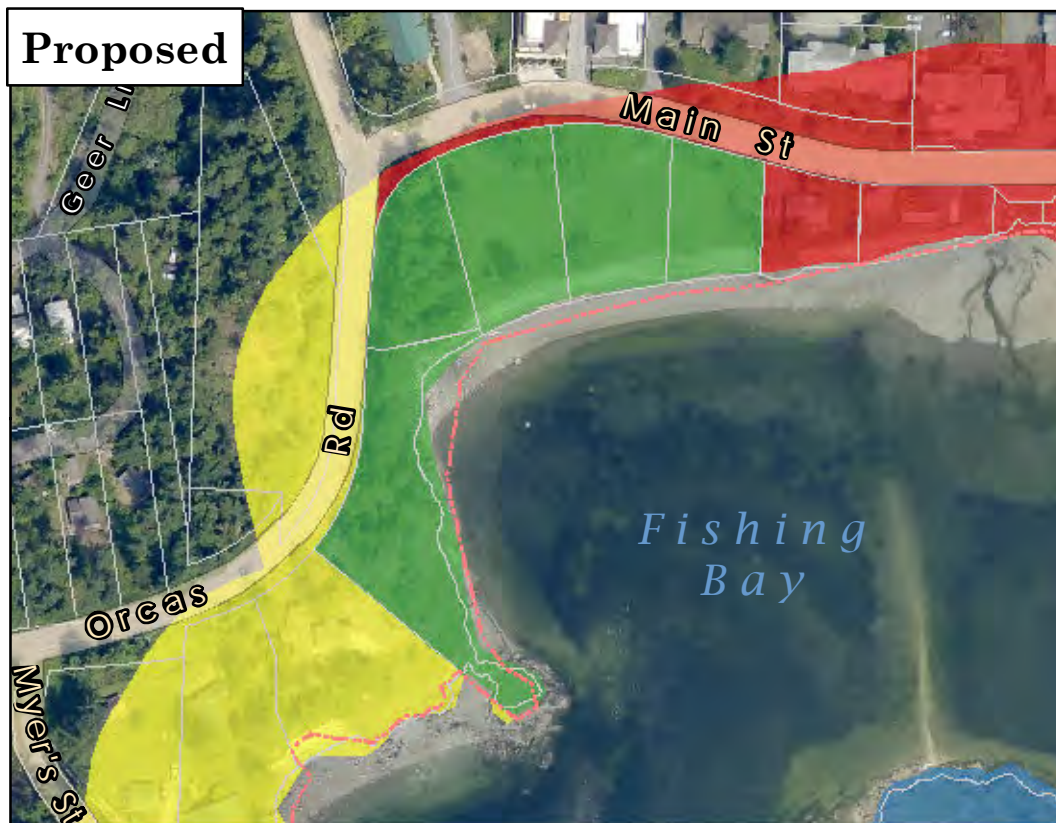
0 300 600 Feet



Shoreline Master Program

**Proposed Changes
Page 80 of 222**

Proposed



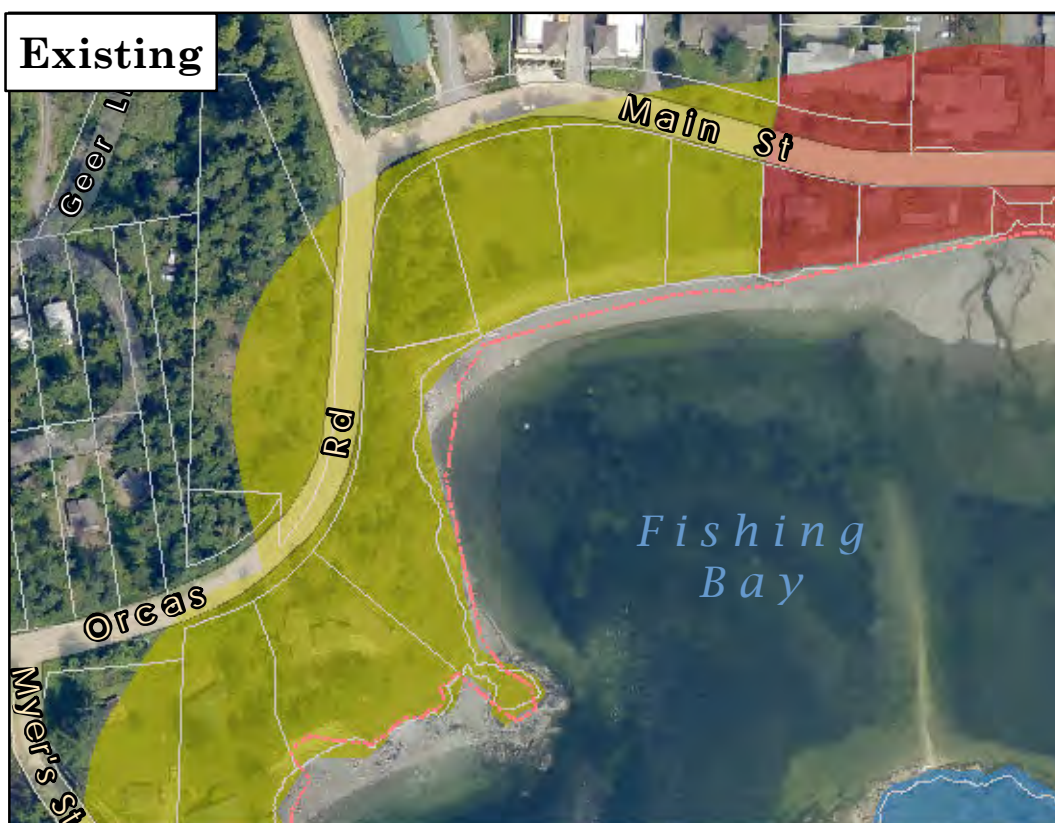
Orcas Island

Existing
Designation: ESR

Proposed
Designation: C

- C - Conservancy
- N - Natural
- RR - Rural Residential
- U - Urban

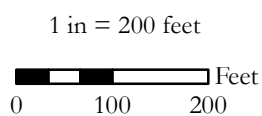
Existing



- ESR - Eastsound Residential
- EU - Eastsound Urban
- N - Natural



This map is derived from San Juan County's Geographic Information System (GIS). It is intended for reference only and is not guaranteed to survey accuracy. The information represented on this map is subject to change without notice.



Shoreline Master Program

Proposed Changes
Page 81 of 222

Proposed



Orcas Island

**Existing
Designation: C**

**Proposed
Designation: N**

■ C - Conservancy
■ N - Natural

Existing



■ C - Conservancy
■ N - Natural



This map is derived from San Juan County's Geographic Information System (GIS). It is intended for reference only and is not guaranteed to survey accuracy. The information represented on this map is subject to change without notice.

1 in = 400 feet
0 200 400 Feet



**Shoreline Master Program
Proposed Changes
Page 82 of 222**

Proposed



Orcas Island

Existing
Designation: RFF

Proposed
Designation: N

- C - Conservancy
- N - Natural
- RFF - Rural Farm Forest

Existing



- RFF - Rural Farm Forest



This map is derived from San Juan County's Geographic Information System (GIS). It is intended for reference only and is not guaranteed to survey accuracy. The information represented on this map is subject to change without notice.

1 in = 600 feet

0 300 600 Feet



Shoreline Master Program

Proposed Changes
Page 83 of 222

Proposed



Orcas Island

Existing
Designation: EM

Proposed
Designation: PMT

- PMT - Ports, Marinas and Marine Transportation
- RR - Rural Residential
- U - Urban

Existing



- EM - Eastsound Marina
- ESR - Eastsound Residential



This map is derived from San Juan County's Geographic Information System (GIS). It is intended for reference only and is not guaranteed to survey accuracy. The information represented on this map is subject to change without notice.

1 in = 400 feet

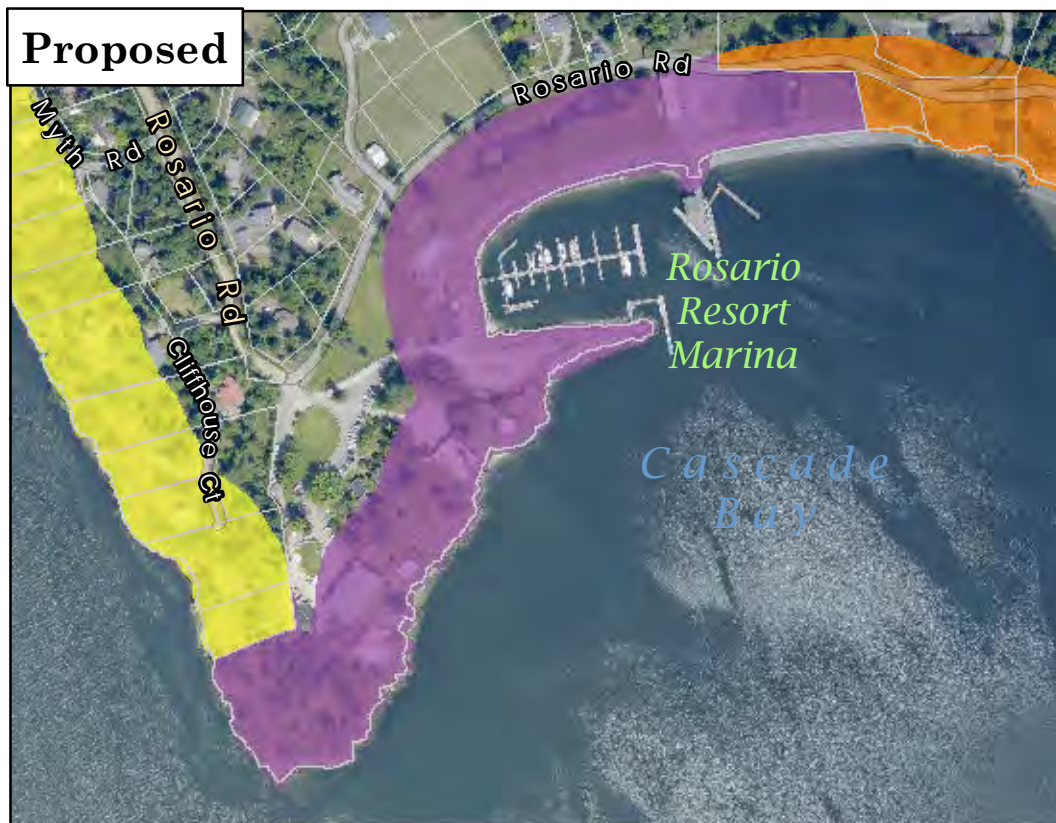
0 200 400 Feet



Shoreline Master Program

Proposed Changes
Page 84 of 222

Proposed



Orcas Island

Existing
Designation: R

Proposed
Designation: PMT

- PMT - Ports, Marinas and Marine Transportation
- R - Rural
- RR - Rural Residential

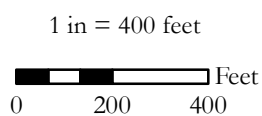
Existing



- R - Rural
- RR - Rural Residential



This map is derived from San Juan County's Geographic Information System (GIS). It is intended for reference only and is not guaranteed to survey accuracy. The information represented on this map is subject to change without notice.



Shoreline Master Program

Proposed Changes
Page 85 of 222




Proposed



Orcas Island

Existing
Designation: U

Proposed
Designation: PMT

-  PMT - Ports, Marinas and Marine Transportation
-  R - Rural
-  U - Urban

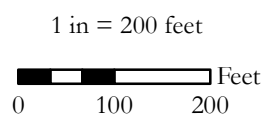
Existing



-  R - Rural
-  U - Urban



This map is derived from San Juan County's Geographic Information System (GIS). It is intended for reference only and is not guaranteed to survey accuracy. The information represented on this map is subject to change without notice.



Shoreline Master Program

Proposed Changes
Page 86 of 222

Proposed



Orcas Island

Existing
Designation: R

Proposed
Designation: PMT

- N - Natural
- PMT - Ports, Marinas and Marine Transportation
- R - Rural

Existing



- R - Rural



This map is derived from San Juan County's Geographic Information System (GIS). It is intended for reference only and is not guaranteed to survey accuracy. The information represented on this map is subject to change without notice.

1 in = 200 feet

0 100 200 Feet



Shoreline Master Program

Proposed Changes
Page 87 of 222

Proposed



Orcas Island

Existing
Designation: R

Proposed
Designation: PMT

- PMT - Ports,
Marinas and
Marine
Transportation
- R - Rural
- RFF - Rural Farm
Forest

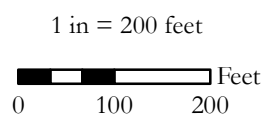
Existing



- R - Rural
- RR - Rural
Residential



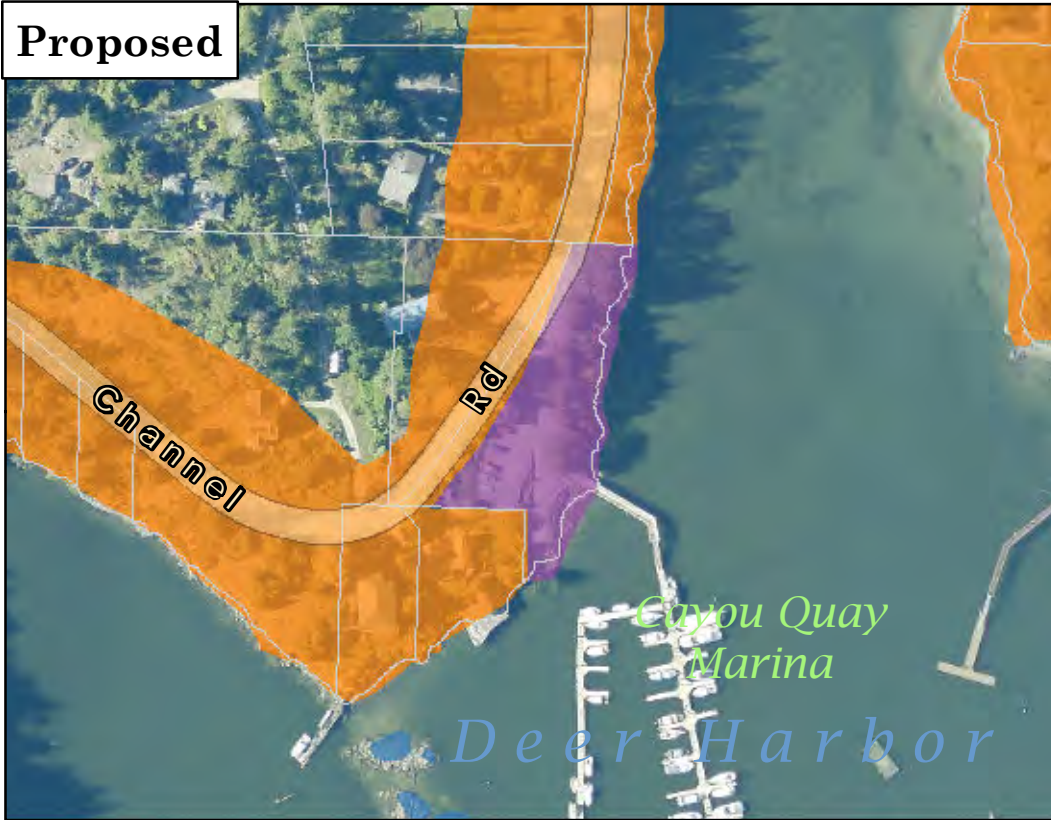
This map is derived from San Juan County's Geographic Information System (GIS). It is intended for reference only and is not guaranteed to survey accuracy. The information represented on this map is subject to change without notice.



Shoreline Master Program

Proposed Changes
Page 88 of 222

Proposed



Orcas Island

Existing
Designation: R

Proposed
Designation: PMT

- N - Natural
- PMT - Ports, Marinas and Marine Transportation
- R - Rural

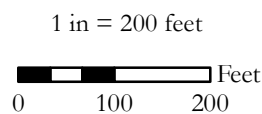
Existing



- R - Rural



This map is derived from San Juan County's Geographic Information System (GIS). It is intended for reference only and is not guaranteed to survey accuracy. The information represented on this map is subject to change without notice.



Shoreline Master Program

Proposed Changes
Page 89 of 222

Proposed



Orcas Island

Existing
Designation: R

Proposed
Designation: PMT

PMT - Ports,
Marinas and
Marine
Transportation
R - Rural

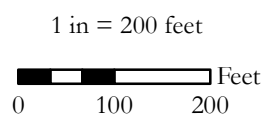
Existing



R - Rural



This map is derived from San Juan County's Geographic Information System (GIS). It is intended for reference only and is not guaranteed to survey accuracy. The information represented on this map is subject to change without notice.



Shoreline Master Program

Proposed Changes
Page 90 of 222

Proposed



Orcas Island

Existing
Designation: R

Proposed
Designation: PMT

PMT - Ports,
Marinas and
Marine
Transportation

R - Rural

Existing



R - Rural



This map is derived from San Juan County's Geographic Information System (GIS). It is intended for reference only and is not guaranteed to survey accuracy. The information represented on this map is subject to change without notice.

1 in = 200 feet

0 100 200 Feet



Shoreline Master Program
Proposed Changes
Page 91 of 222

Proposed



Orcas Island

Existing
Designation: U

Proposed
Designation: PMT

- PMT - Ports, Marinas and Marine Transportation
- R - Rural
- U - Urban

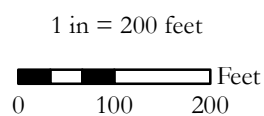
Existing



- R - Rural
- U - Urban



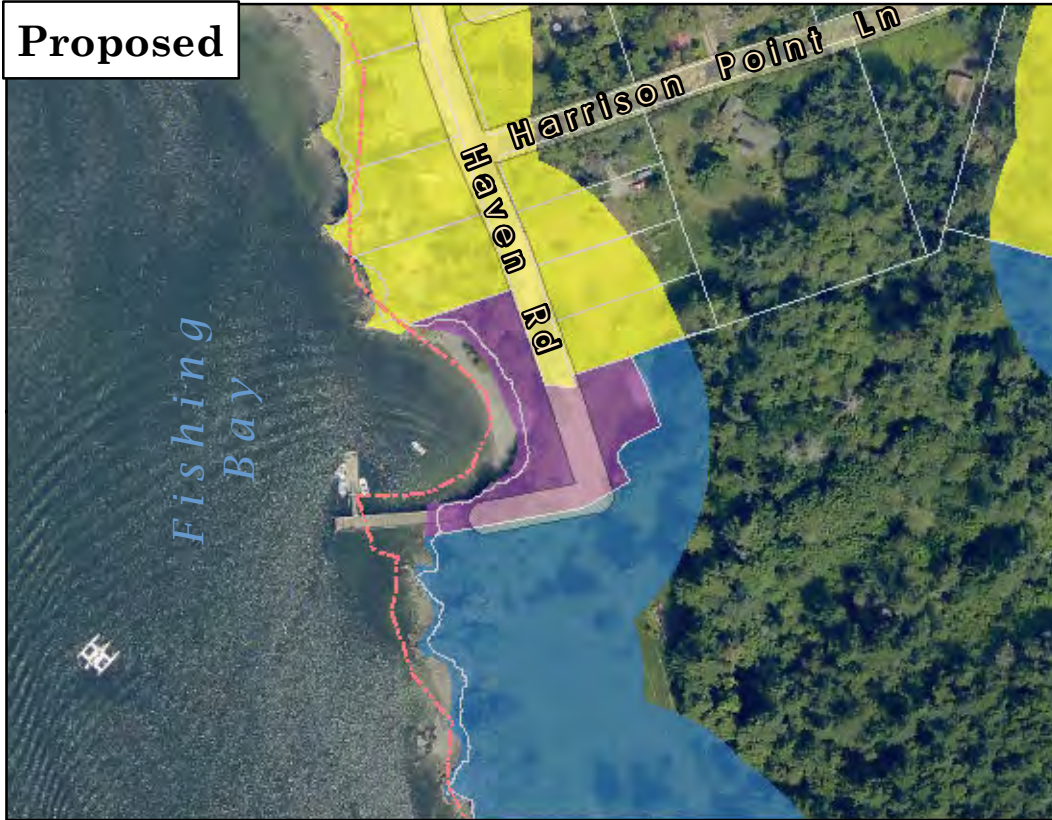
This map is derived from San Juan County's Geographic Information System (GIS). It is intended for reference only and is not guaranteed to survey accuracy. The information represented on this map is subject to change without notice.



Shoreline Master Program

Proposed Changes
Page 92 of 222

Proposed



Orcas Island

Existing
Designation: ESR

Proposed
Designation: PMT

- N - Natural
- PMT - Ports, Marinas and Marine Transportation
- RR - Rural Residential

Existing



- ESR - Eastsound Residential
- N - Natural



This map is derived from San Juan County's Geographic Information System (GIS). It is intended for reference only and is not guaranteed to survey accuracy. The information represented on this map is subject to change without notice.

1 in = 200 feet

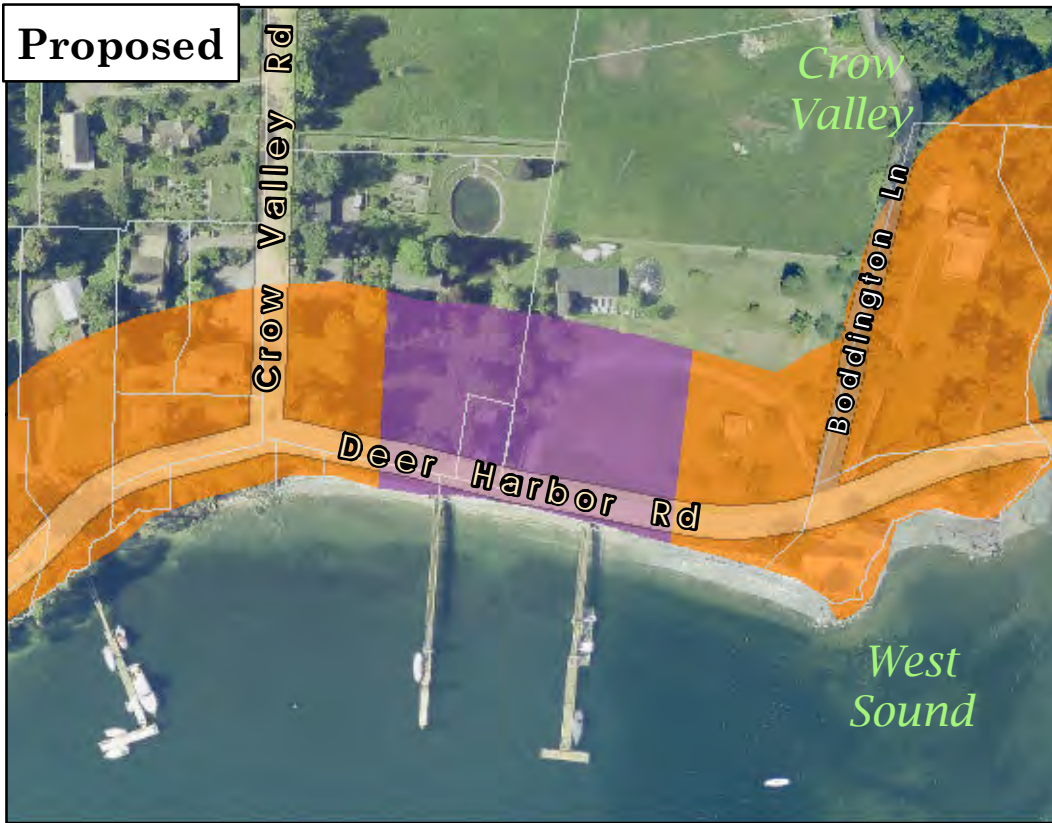
0 100 200 Feet



Shoreline Master Program

Proposed Changes
Page 93 of 222

Proposed



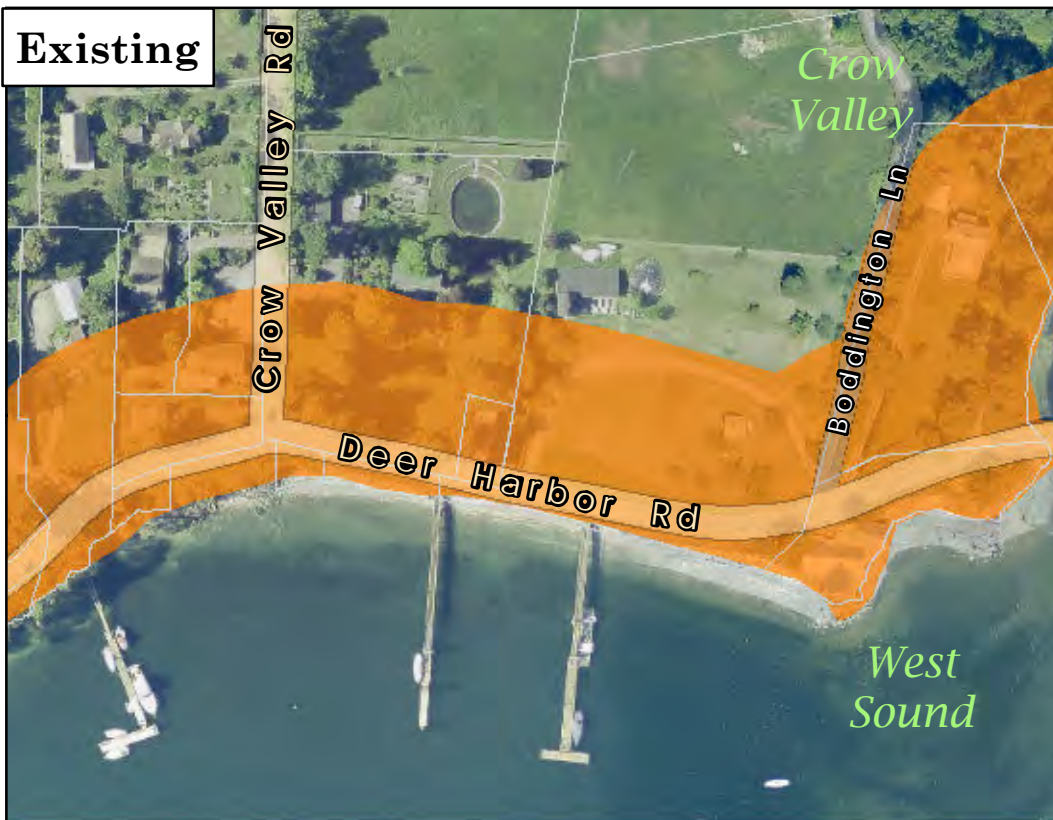
Orcas Island

Existing
Designation: R

Proposed
Designation: PMT

PMT - Ports,
Marinas and
Marine
Transportation
R - Rural

Existing



R - Rural



This map is derived from San Juan County's Geographic Information System (GIS). It is intended for reference only and is not guaranteed to survey accuracy. The information represented on this map is subject to change without notice.

1 in = 200 feet
0 100 200 Feet



Shoreline Master Program

Proposed Changes
Page 94 of 222

Proposed



Orcas Island

Existing
Designation: RFF

Proposed
Designation: PMT

- PMT - Ports, Marinas and Marine Transportation
- RFF - Rural Farm Forest

Existing



- RFF - Rural Farm Forest



This map is derived from San Juan County's Geographic Information System (GIS). It is intended for reference only and is not guaranteed to survey accuracy. The information represented on this map is subject to change without notice.

1 in = 200 feet

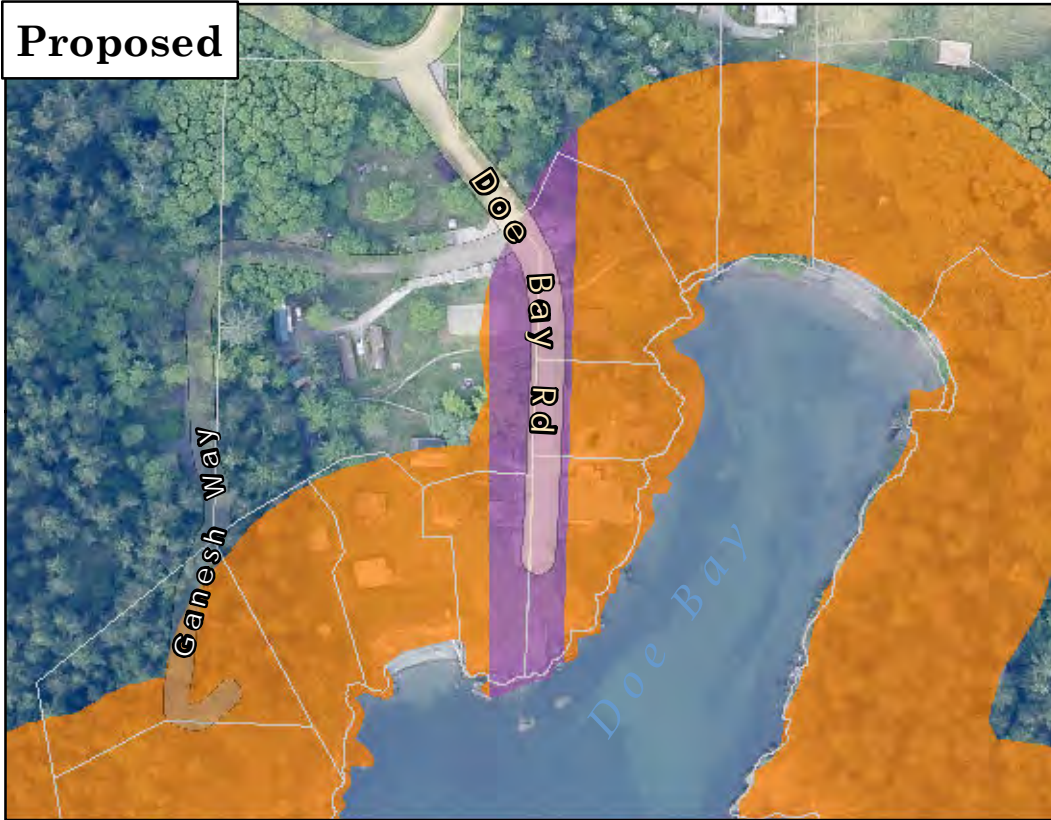
0 100 200 Feet



Shoreline Master Program

Proposed Changes
Page 95 of 222

Proposed



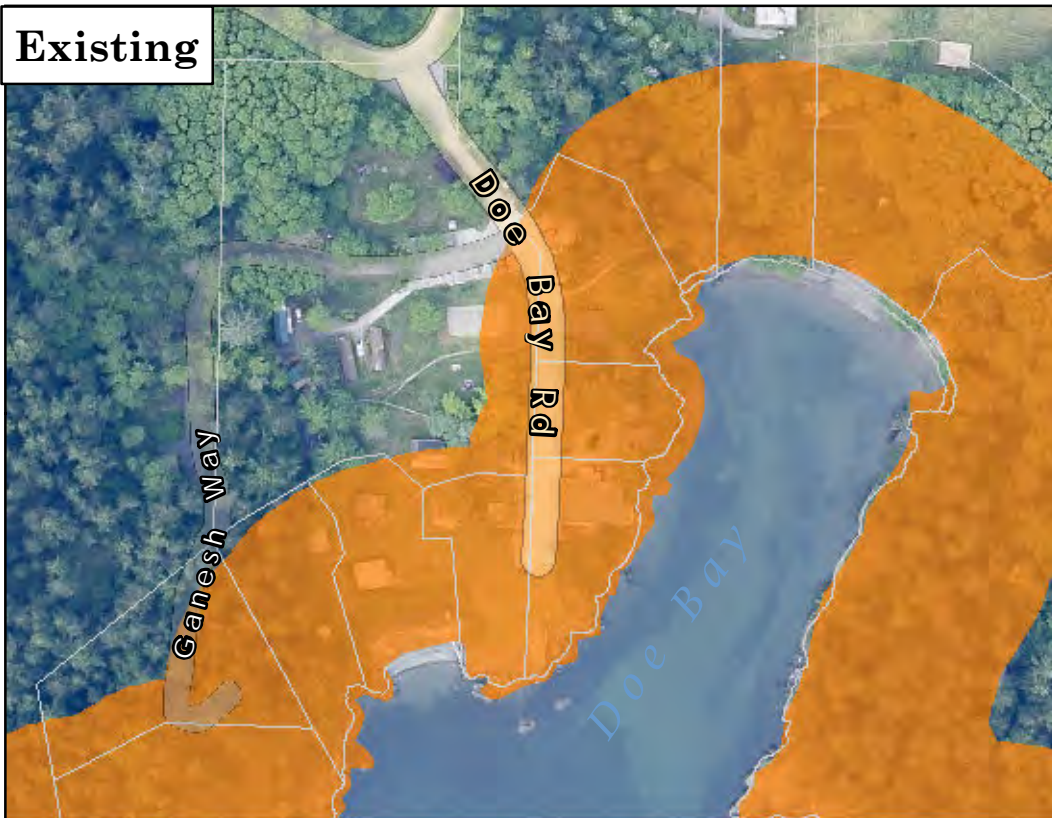
Orcas Island

Existing
Designation: R

Proposed
Designation: PMT

- PMT - Ports,
Marinas and
Marine
Transportation
- R - Rural

Existing



- R - Rural



This map is derived from San Juan County's Geographic Information System (GIS). It is intended for reference only and is not guaranteed to survey accuracy. The information represented on this map is subject to change without notice.

1 in = 200 feet

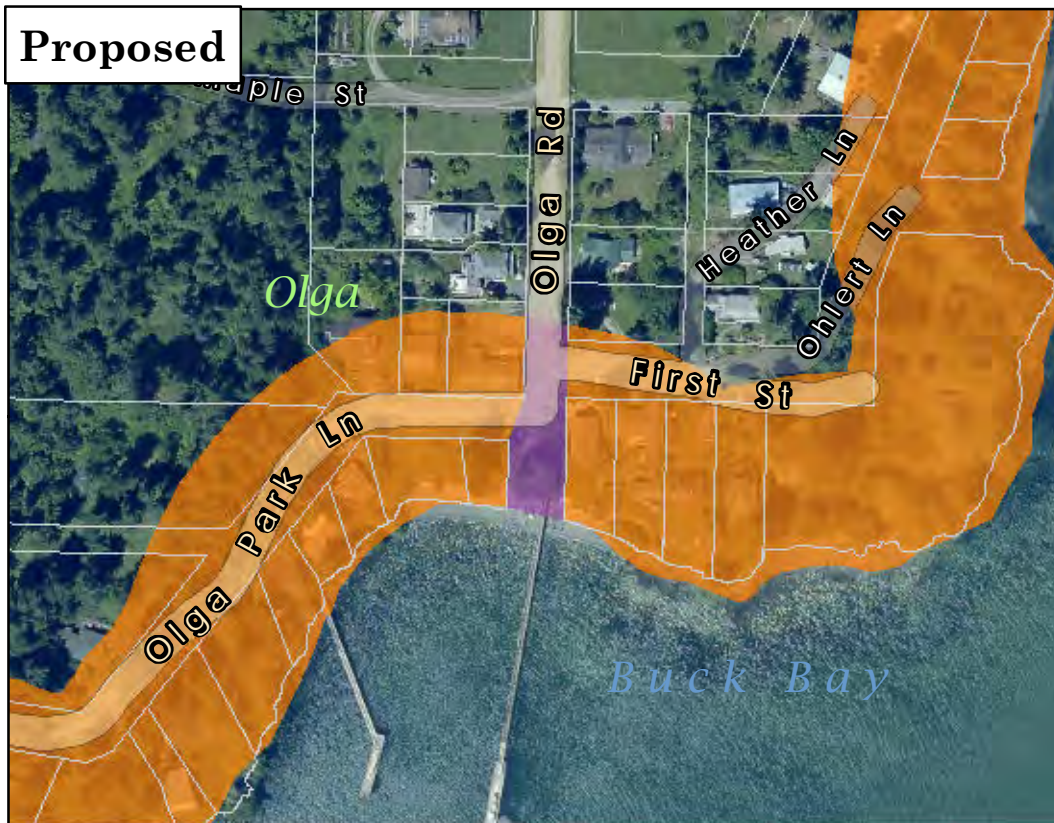
0 100 200 Feet



Shoreline Master Program

Proposed Changes
Page 96 of 222

Proposed



Orcas Island

Existing
Designation: R

Proposed
Designation: PMT

- C - Conservancy
- PMT - Ports,
Marinas and
Marine
Transportation
- R - Rural

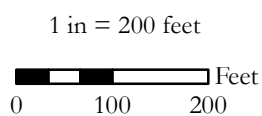
Existing



- C - Conservancy
- R - Rural



This map is derived from San Juan County's Geographic Information System (GIS). It is intended for reference only and is not guaranteed to survey accuracy. The information represented on this map is subject to change without notice.



Shoreline Master Program

Proposed Changes
Page 97 of 222

Proposed



Orcas Island

Existing
Designation: ESR

Proposed
Designation: R

- R - Rural
- RR - Rural Residential

Existing



- ESR - Eastsound Residential



This map is derived from San Juan County's Geographic Information System (GIS). It is intended for reference only and is not guaranteed to survey accuracy. The information represented on this map is subject to change without notice.

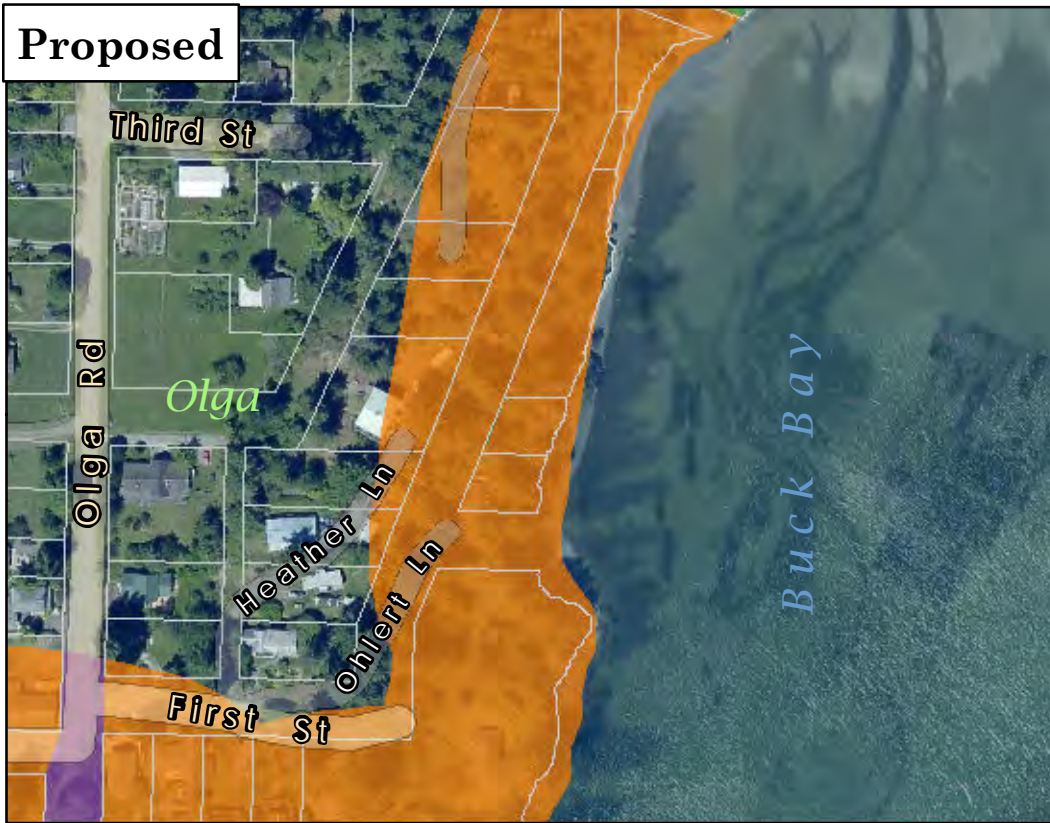
1 in = 200 feet

0 100 200 Feet



Shoreline Master Program
Proposed Changes
Page 98 of 222

Proposed



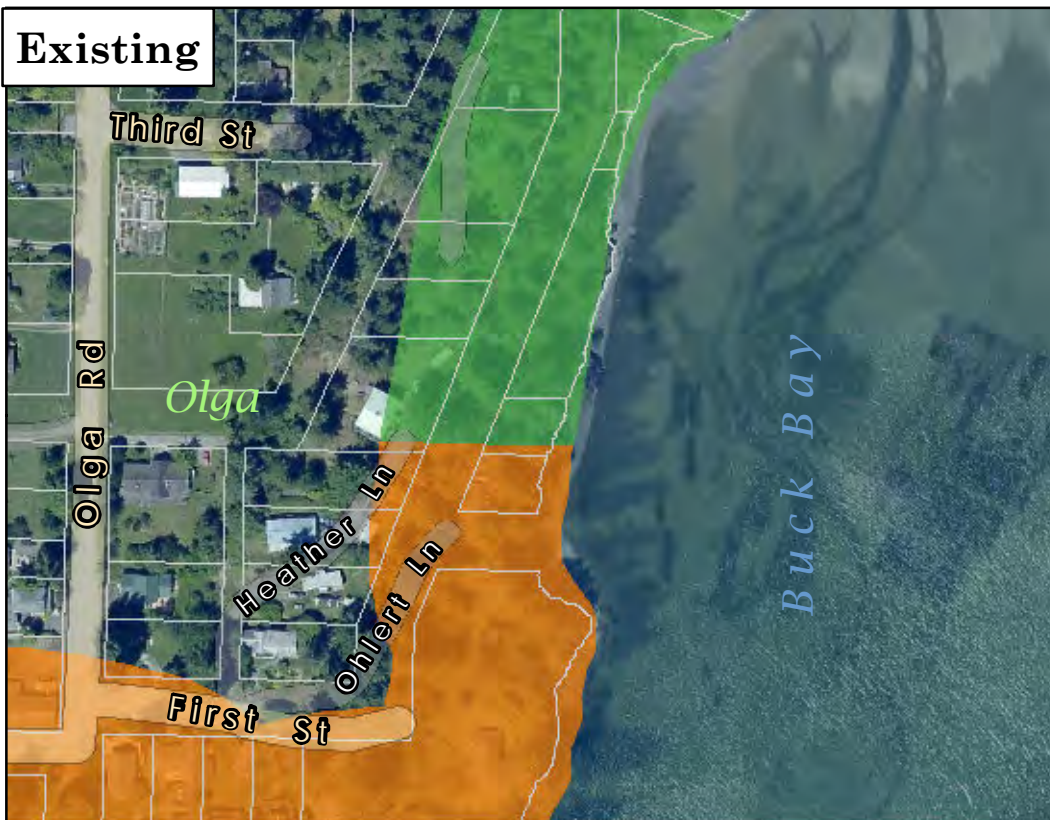
Orcas Island

Existing
Designation: C

Proposed
Designation: R

- C - Conservancy
- PMT - Ports,
Marinas and
Marine
Transportation
- R - Rural

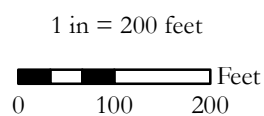
Existing



- C - Conservancy
- R - Rural



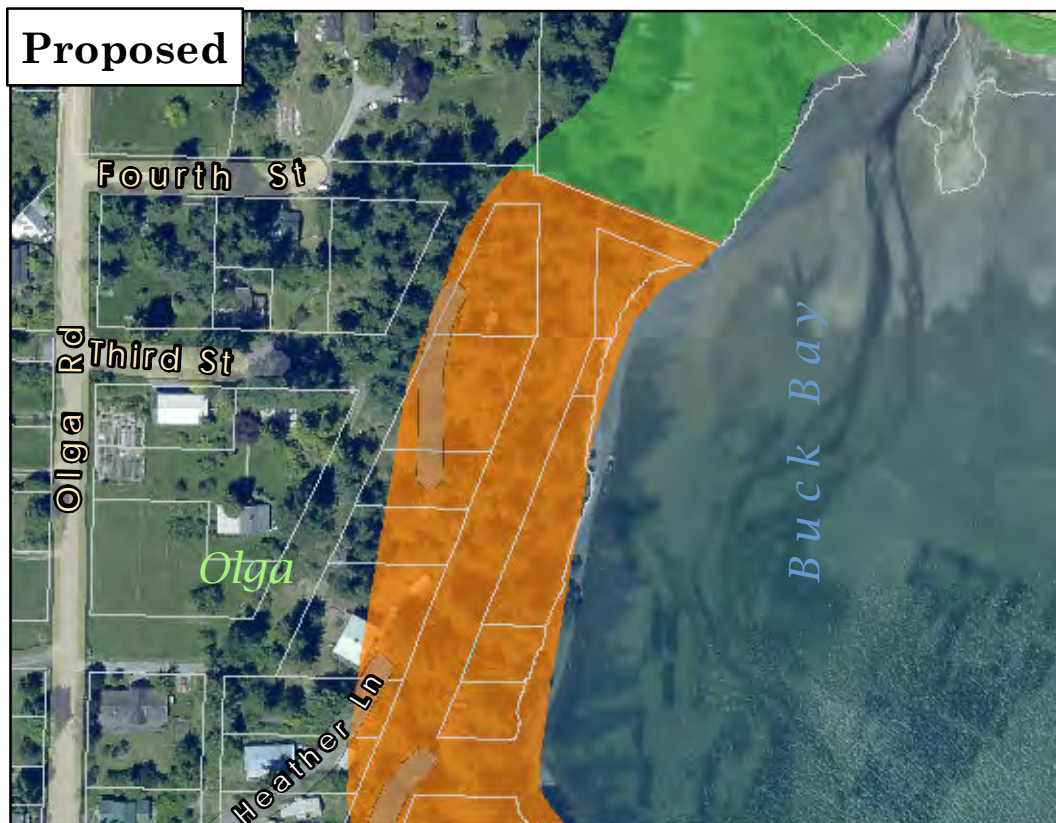
This map is derived from San Juan County's Geographic Information System (GIS). It is intended for reference only and is not guaranteed to survey accuracy. The information represented on this map is subject to change without notice.



Shoreline Master Program

Proposed Changes
Page 99 of 222

Proposed



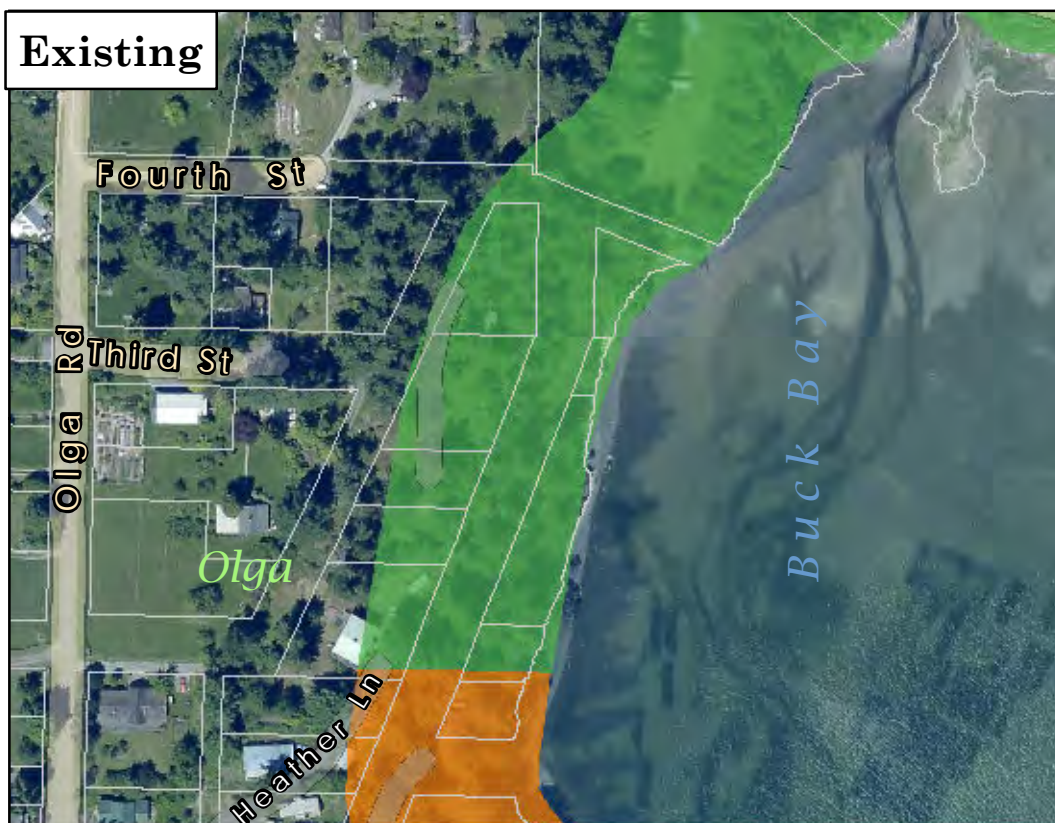
Orcas Island

Existing
Designation: C

Proposed
Designation: R

C - Conservancy
R - Rural

Existing



C - Conservancy
R - Rural



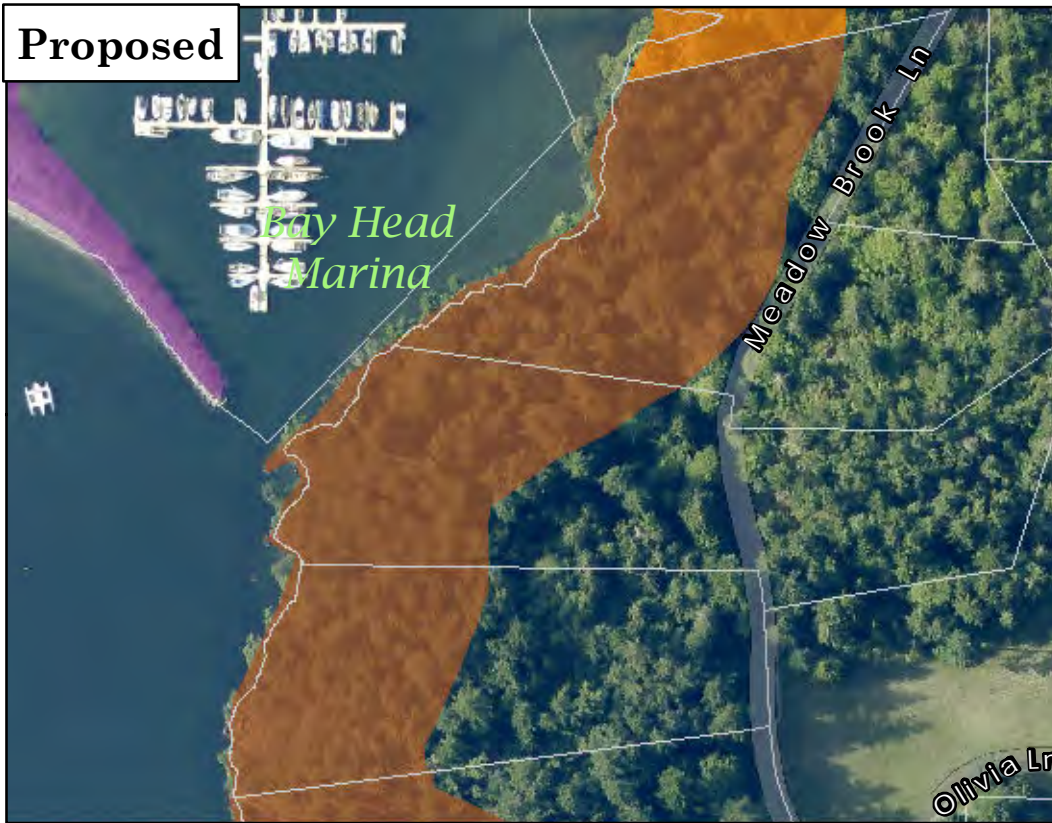
This map is derived from San Juan County's Geographic Information System (GIS). It is intended for reference only and is not guaranteed to survey accuracy. The information represented on this map is subject to change without notice.

1 in = 200 feet
0 100 200 Feet



Shoreline Master Program
Proposed Changes
Page 100 of 222

Proposed



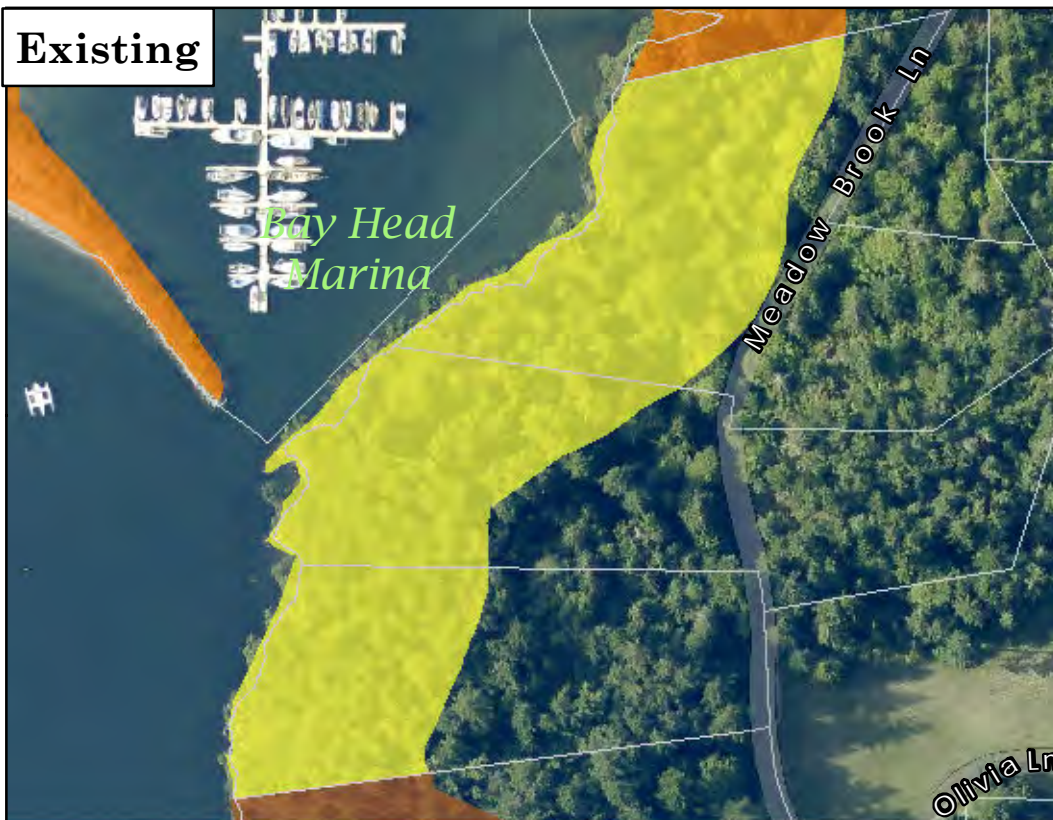
Orcas Island

Existing
Designation: RR

Proposed
Designation: RFF

- PMT - Ports, Marinas and Marine Transportation
- R - Rural
- RFF - Rural Farm Forest

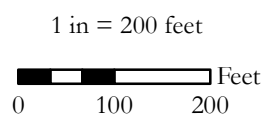
Existing



- R - Rural
- RFF - Rural Farm Forest
- RR - Rural Residential



This map is derived from San Juan County's Geographic Information System (GIS). It is intended for reference only and is not guaranteed to survey accuracy. The information represented on this map is subject to change without notice.



Shoreline Master Program

Proposed Changes
Page 101 of 222

Proposed



Orcas Island

Existing
Designation: RR

Proposed
Designation: RFF

- R - Rural
- RFF - Rural Farm Forest

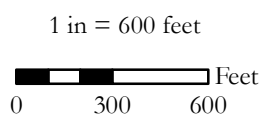
Existing



- R - Rural
- RFF - Rural Farm Forest
- RR - Rural Residential



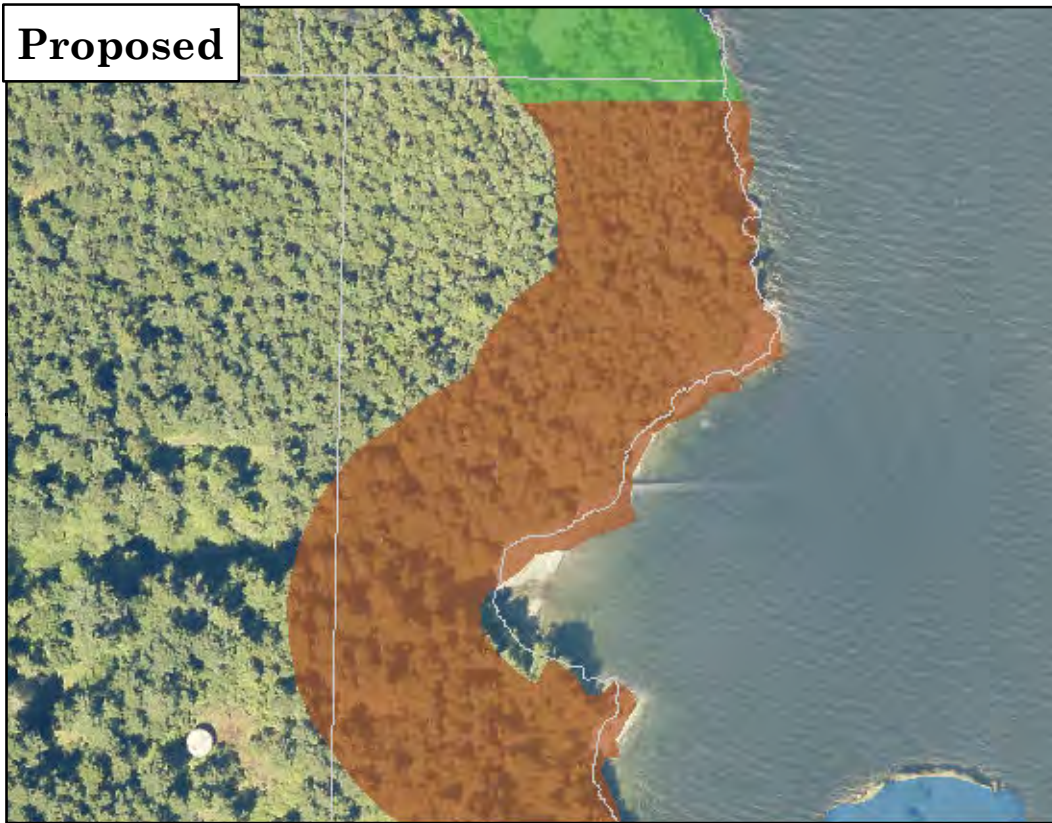
This map is derived from San Juan County's Geographic Information System (GIS). It is intended for reference only and is not guaranteed to survey accuracy. The information represented on this map is subject to change without notice.



Shoreline Master Program

Proposed Changes
Page 102 of 222

Proposed



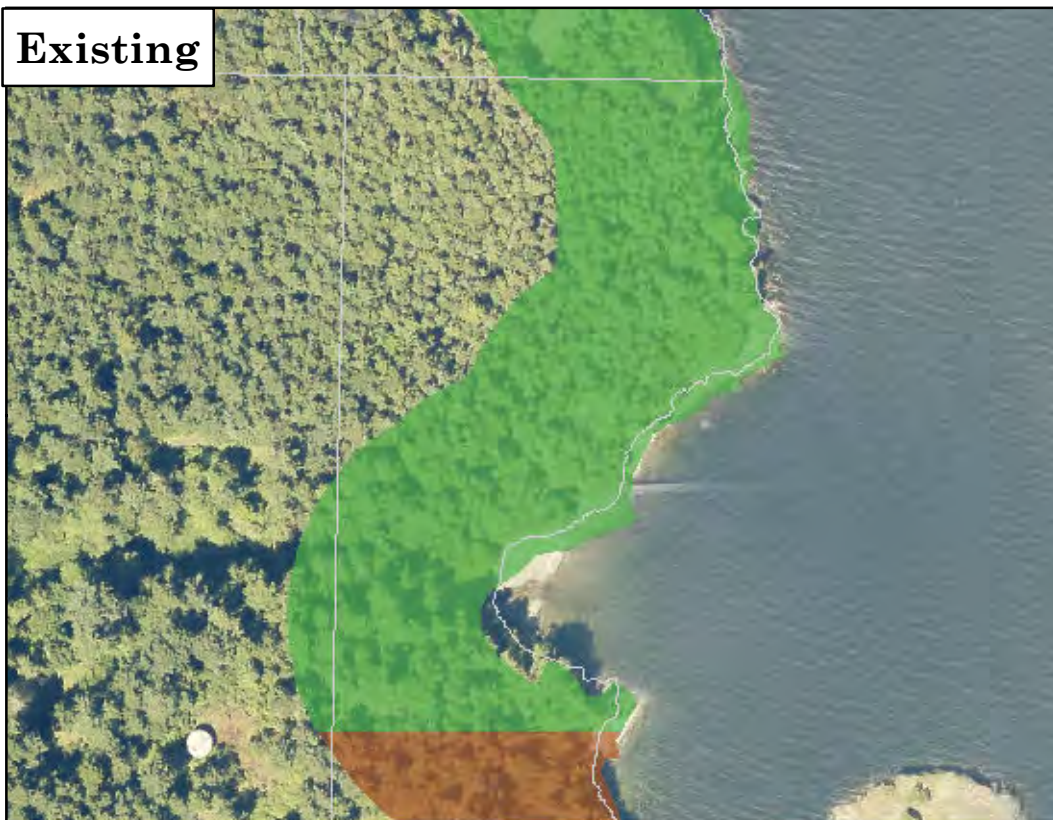
Orcas Island

Existing
Designation: C

Proposed
Designation: RFF

- C - Conservancy
- N - Natural
- RFF - Rural Farm Forest

Existing



- C - Conservancy
- RFF - Rural Farm Forest



This map is derived from San Juan County's Geographic Information System (GIS). It is intended for reference only and is not guaranteed to survey accuracy. The information represented on this map is subject to change without notice.

1 in = 200 feet

0 100 200 Feet



Shoreline Master Program

Proposed Changes
Page 103 of 222

Proposed



Orcas Island

Existing
Designation: RR

Proposed
Designation: RFF

- RFF - Rural Farm Forest
- RR - Rural Residential

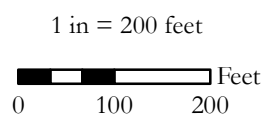
Existing



- RFF - Rural Farm Forest
- RR - Rural Residential



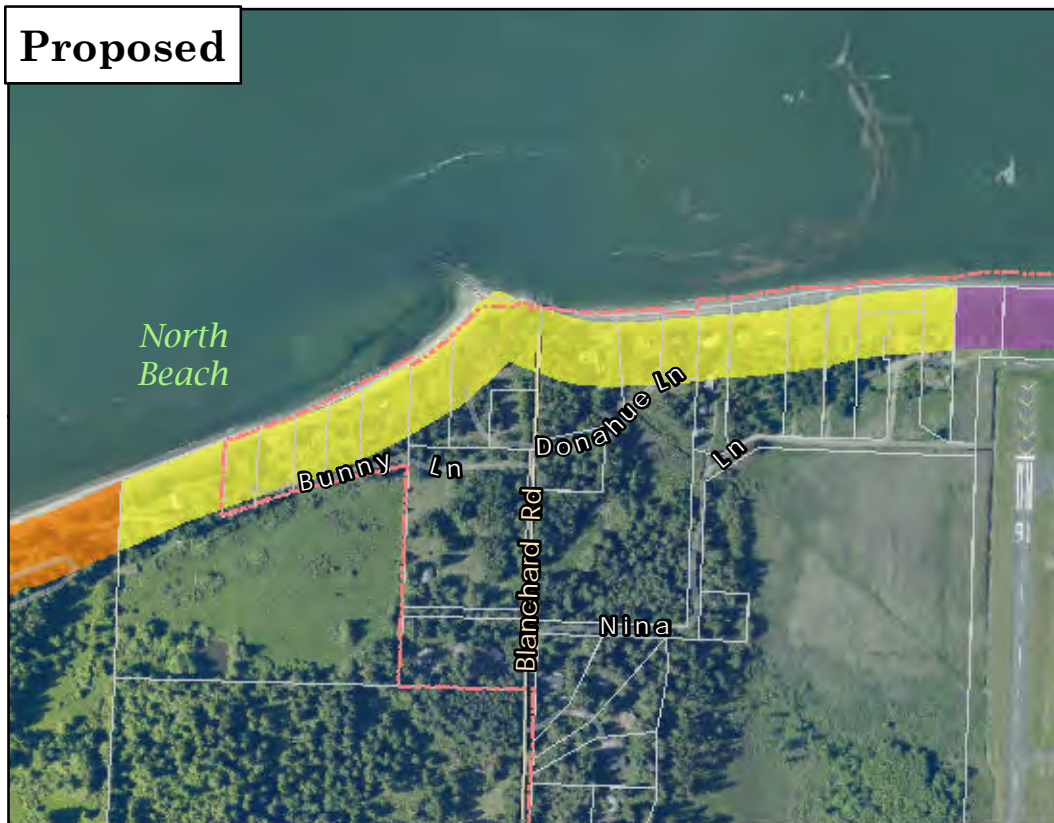
This map is derived from San Juan County's Geographic Information System (GIS). It is intended for reference only and is not guaranteed to survey accuracy. The information represented on this map is subject to change without notice.



Shoreline Master Program

Proposed Changes
Page 104 of 222

Proposed



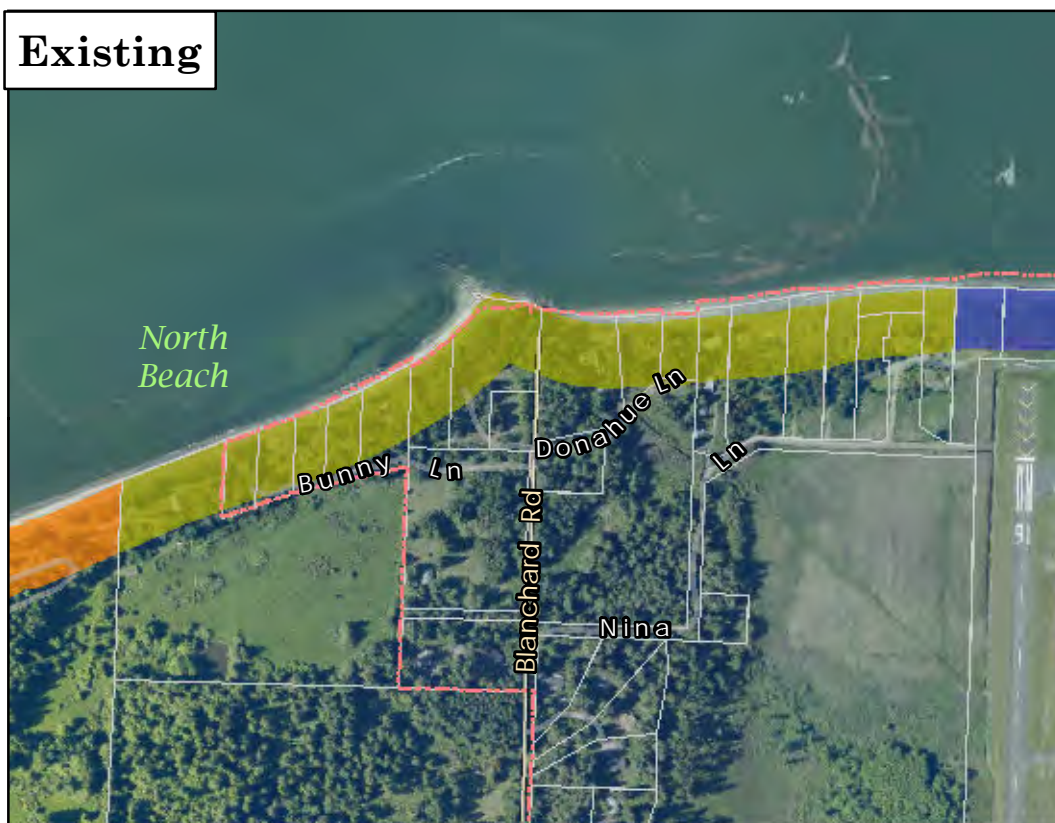
Orcas Island

Existing
Designation: ESR

Proposed
Designation: RR

- PMT - Ports,
Marinas and
Marine
Transportation
- R - Rural
- RR - Rural
Residential

Existing



- EM - Eastsound
Marina
- ESR - Eastsound
Residential
- R - Rural



This map is derived from San Juan County's Geographic Information System (GIS). It is intended for reference only and is not guaranteed to survey accuracy. The information represented on this map is subject to change without notice.

1 in = 600 feet

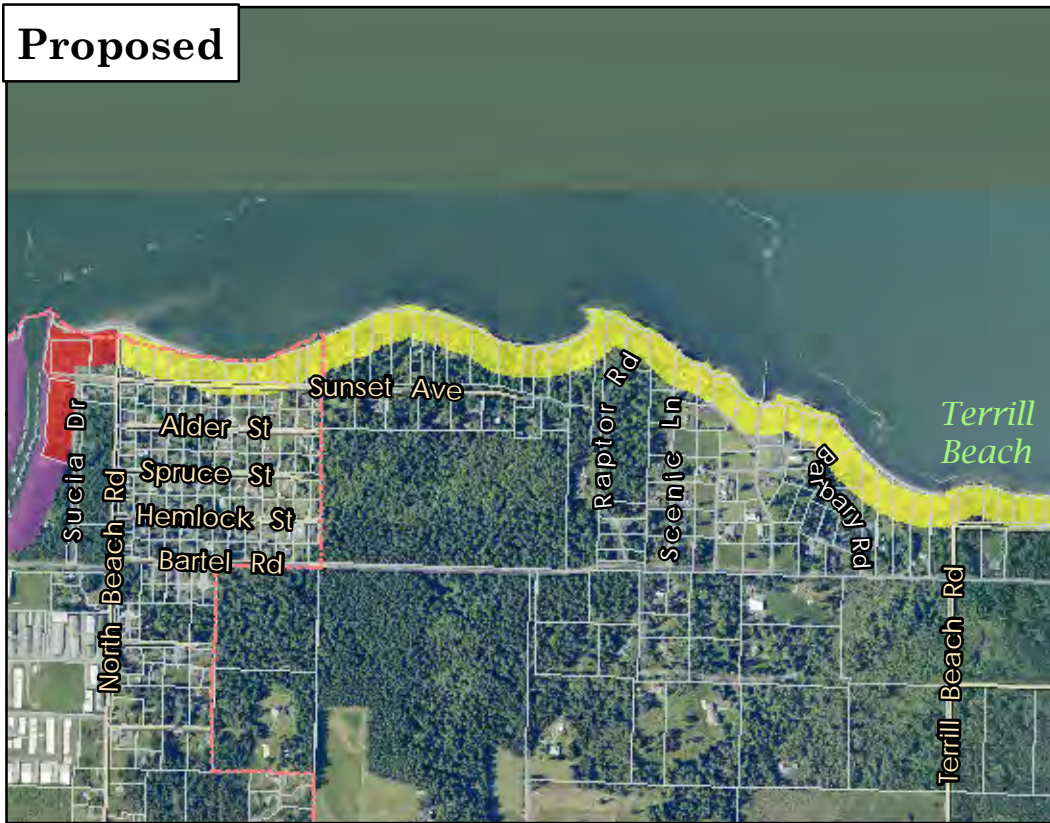
0 300 600 Feet



Shoreline Master Program

Proposed Changes
Page 105 of 222

Proposed



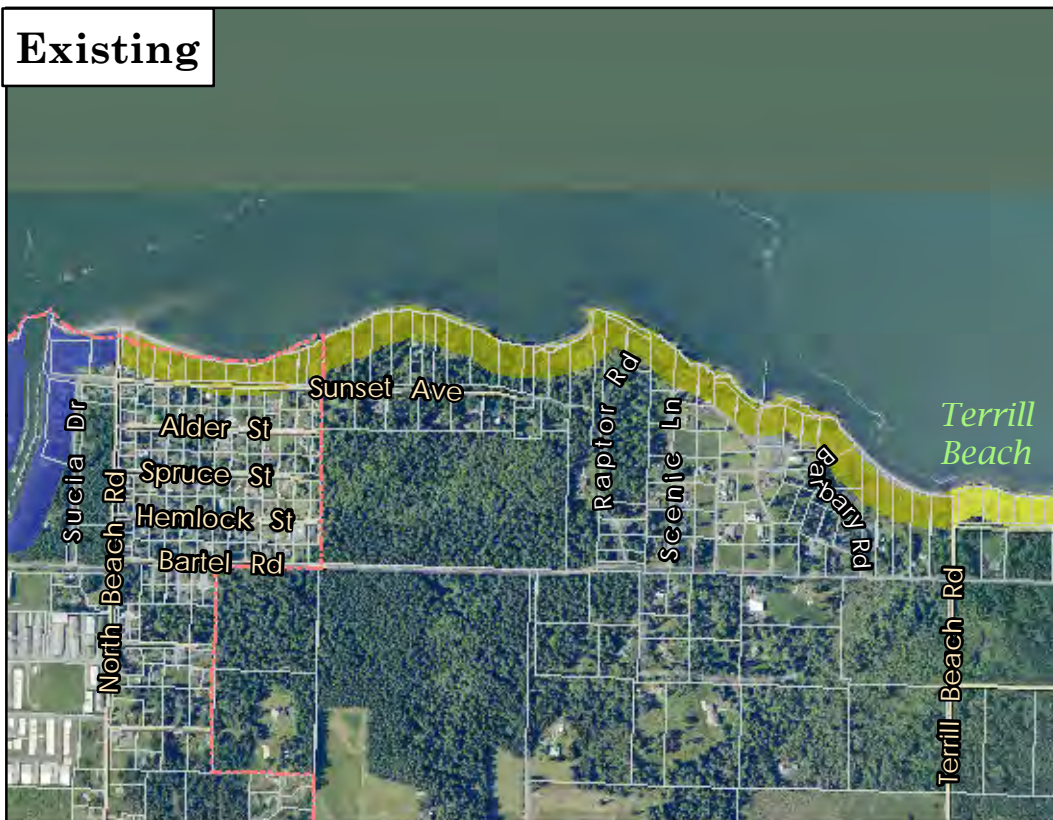
Orcas Island

Existing
Designation: ESR

Proposed
Designation: RR

- PMT - Ports, Marinas and Marine Transportation
- RR - Rural Residential
- U - Urban

Existing



- EM - Eastsound Marina
- ESR - Eastsound Residential
- RR - Rural Residential



This map is derived from San Juan County's Geographic Information System (GIS). It is intended for reference only and is not guaranteed to survey accuracy. The information represented on this map is subject to change without notice.

1 in = 1,200 feet

0 600 1,200 Feet



Shoreline Master Program

Proposed Changes
Page 106 of 222

Proposed



Orcas Island

Existing
Designation: ESR

Proposed
Designation: RR

- C - Conservancy
- N - Natural
- RR - Rural Residential

Existing



- C - Conservancy
- ESR - Eastsound Residential
- N - Natural



This map is derived from San Juan County's Geographic Information System (GIS). It is intended for reference only and is not guaranteed to survey accuracy. The information represented on this map is subject to change without notice.

1 in = 200 feet

0 100 200 Feet



Shoreline Master Program

Proposed Changes
Page 107 of 222

Proposed



Orcas Island

Existing
Designation: ESR

Proposed
Designation: RR

- C - Conservancy
- R - Rural
- RR - Rural Residential

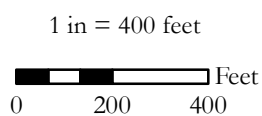
Existing



- C - Conservancy
- ESR - Eastsound Residential



This map is derived from San Juan County's Geographic Information System (GIS). It is intended for reference only and is not guaranteed to survey accuracy. The information represented on this map is subject to change without notice.



Shoreline Master Program

Proposed Changes
Page 108 of 222

Proposed



Orcas Island

Existing
Designation: ESR

Proposed
Designation: RR

- N - Natural
- PMT - Ports, Marinas and Marine Transportation
- RR - Rural Residential
- U - Urban

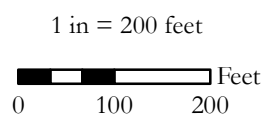
Existing



- ESR - Eastsound Residential
- EU - Eastsound Urban
- N - Natural



This map is derived from San Juan County's Geographic Information System (GIS). It is intended for reference only and is not guaranteed to survey accuracy. The information represented on this map is subject to change without notice.



Shoreline Master Program

Proposed Changes
Page 109 of 222

Proposed



Orcas Island

Existing
Designation: ESR

Proposed
Designation: RR

- C - Conservancy
- RR - Rural Residential
- U - Urban

Existing



- ESR - Eastsound Residential



This map is derived from San Juan County's Geographic Information System (GIS). It is intended for reference only and is not guaranteed to survey accuracy. The information represented on this map is subject to change without notice.

1 in = 400 feet

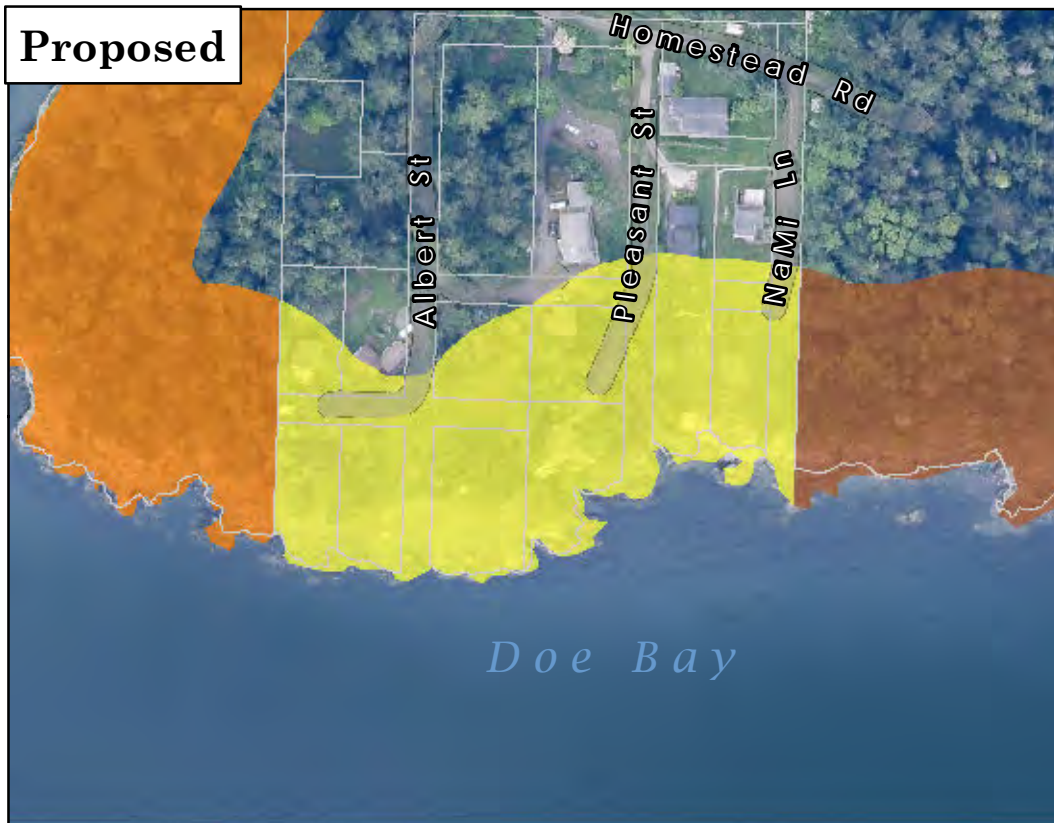
0 200 400 Feet



Shoreline Master Program

Proposed Changes
Page 110 of 222

Proposed



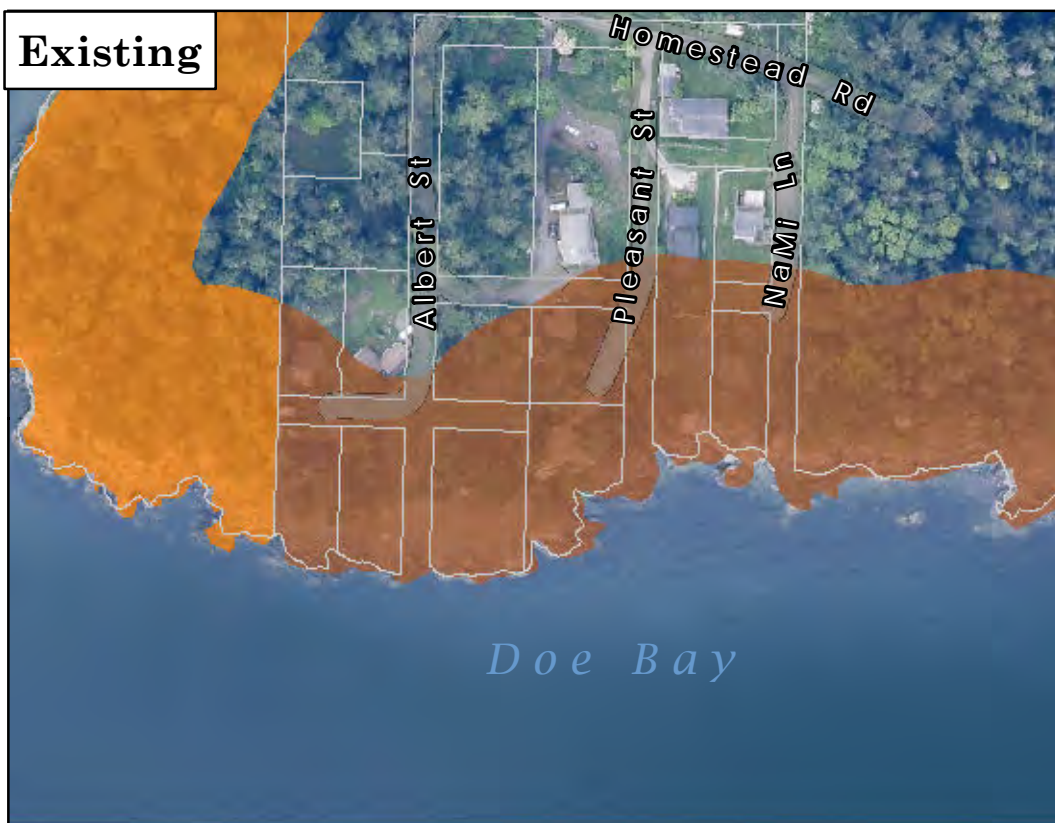
Orcas Island

Existing
Designation: RFF

Proposed
Designation: RR

- R - Rural
- RFF - Rural Farm Forest
- RR - Rural Residential

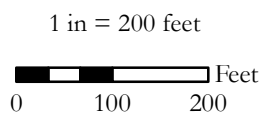
Existing



- R - Rural
- RFF - Rural Farm Forest



This map is derived from San Juan County's Geographic Information System (GIS). It is intended for reference only and is not guaranteed to survey accuracy. The information represented on this map is subject to change without notice.



Shoreline Master Program
Proposed Changes
Page 111 of 222

Proposed



Orcas Island

Existing
Designation: C

Proposed
Designation: RR

- C - Conservancy
- RR - Rural Residential

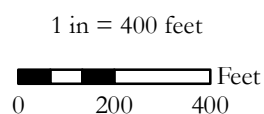
Existing



- C - Conservancy



This map is derived from San Juan County's Geographic Information System (GIS). It is intended for reference only and is not guaranteed to survey accuracy. The information represented on this map is subject to change without notice.



Shoreline Master Program

Proposed Changes
Page 112 of 222

Proposed



Orcas Island

Existing
Designation: RFF

Proposed
Designation: RR

- RFF - Rural Farm Forest
- RR - Rural Residential

Existing



- RFF - Rural Farm Forest



This map is derived from San Juan County's Geographic Information System (GIS). It is intended for reference only and is not guaranteed to survey accuracy. The information represented on this map is subject to change without notice.

1 in = 200 feet

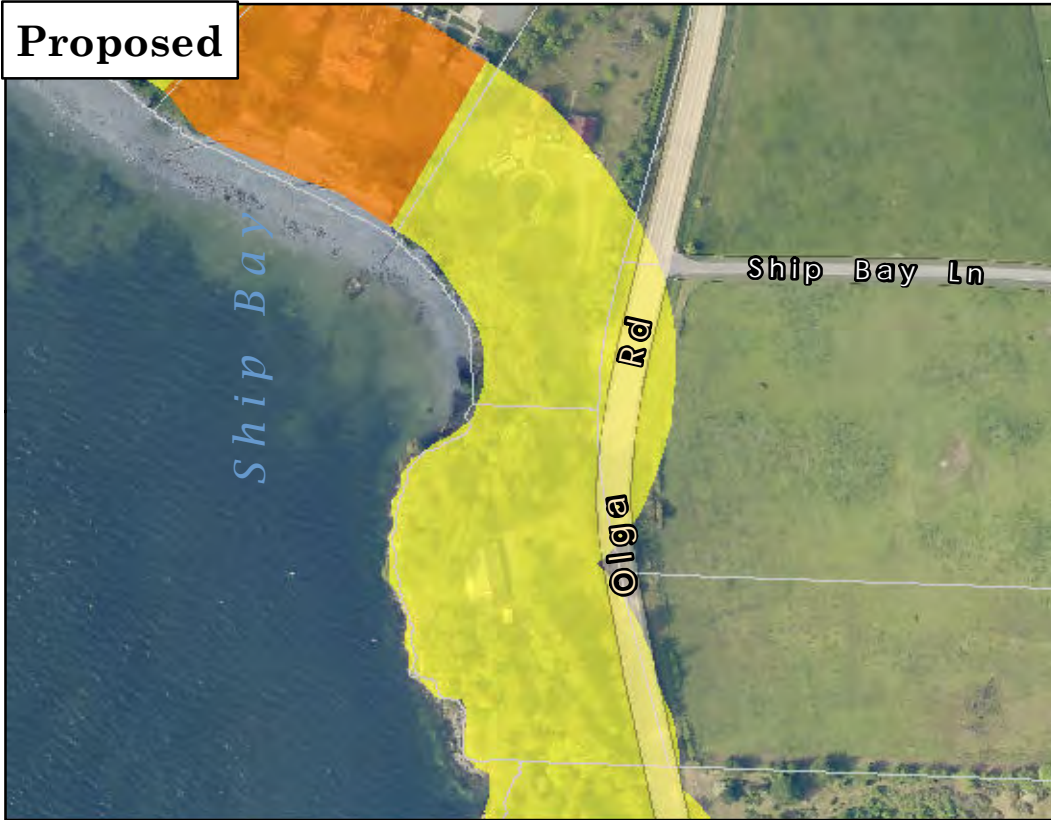
0 100 200 Feet



Shoreline Master Program

Proposed Changes
Page 113 of 222

Proposed



Orcas Island

Existing
Designation: ESR

Proposed
Designation: RR

- R - Rural
- RR - Rural Residential

Existing



- ESR - Eastsound Residential
- RR - Rural Residential



This map is derived from San Juan County's Geographic Information System (GIS). It is intended for reference only and is not guaranteed to survey accuracy. The information represented on this map is subject to change without notice.

1 in = 200 feet

0 100 200 Feet



Shoreline Master Program

Proposed Changes
Page 114 of 222

Proposed



Orcas Island

Existing
Designation: ESR

Proposed
Designation: RR

- C - Conservancy
- N - Natural
- RR - Rural Residential

Existing



- ESR - Eastsound Residential
- N - Natural



This map is derived from San Juan County's Geographic Information System (GIS). It is intended for reference only and is not guaranteed to survey accuracy. The information represented on this map is subject to change without notice.

1 in = 200 feet

0 100 200 Feet



Shoreline Master Program

Proposed Changes
Page 115 of 222

Proposed



Orcas Island

Existing
Designation: ESR

Proposed
Designation: RR

RR - Rural
Residential

Existing



ESR - Eastsound
Residential



This map is derived from San Juan County's Geographic Information System (GIS). It is intended for reference only and is not guaranteed to survey accuracy. The information represented on this map is subject to change without notice.

1 in = 200 feet
0 100 200 Feet



Shoreline Master Program
Proposed Changes
Page 116 of 222

Proposed



Orcas Island

Existing
Designation: EU

Proposed
Designation: U

- C - Conservancy
- RR - Rural Residential
- U - Urban

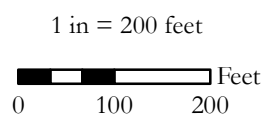
Existing



- ESR - Eastsound Residential
- EU - Eastsound Urban



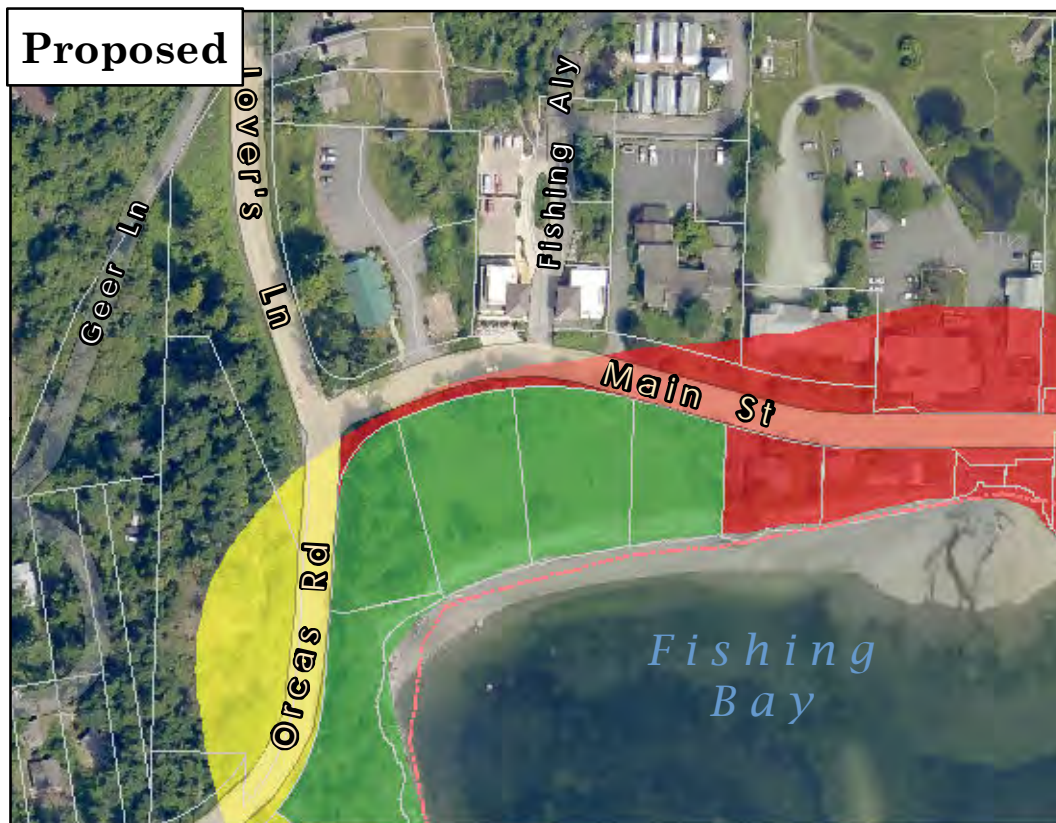
This map is derived from San Juan County's Geographic Information System (GIS). It is intended for reference only and is not guaranteed to survey accuracy. The information represented on this map is subject to change without notice.



Shoreline Master Program

Proposed Changes
Page 117 of 222

Proposed



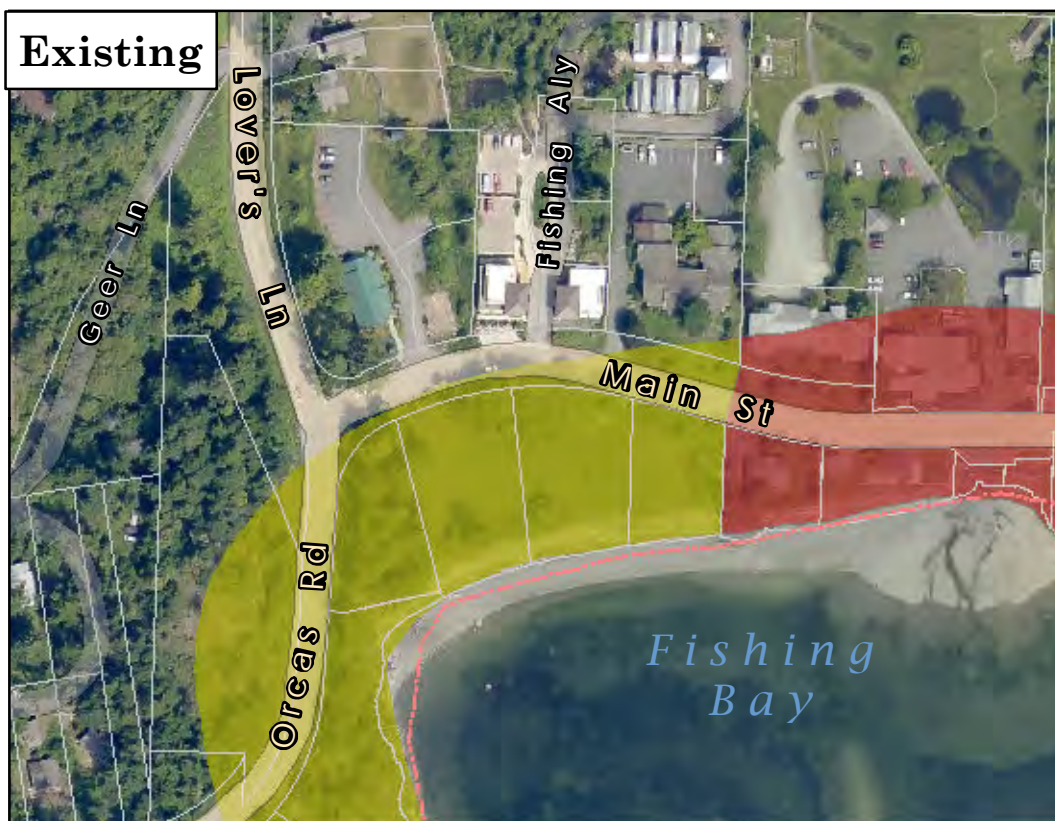
Orcas Island

Existing
Designation: ESR

Proposed
Designation: U

- C - Conservancy
- RR - Rural Residential
- U - Urban

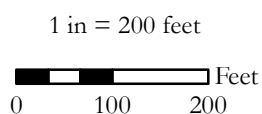
Existing



- ESR - Eastsound Residential
- EU - Eastsound Urban



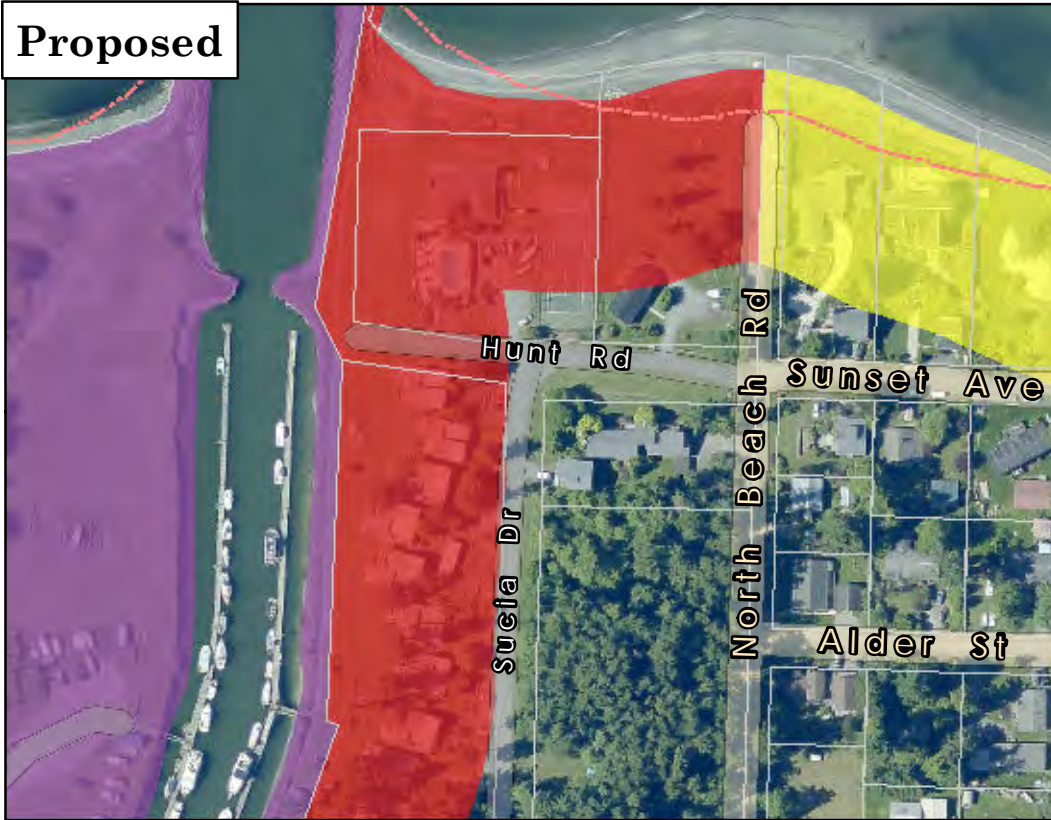
This map is derived from San Juan County's Geographic Information System (GIS). It is intended for reference only and is not guaranteed to survey accuracy. The information represented on this map is subject to change without notice.



Shoreline Master Program

Proposed Changes
Page 118 of 222

Proposed



Orcas Island

Existing
Designation: EM

Proposed
Designation: U

- PMT - Ports,
Marinas and
Marine
Transportation
- RR - Rural
Residential
- U - Urban

Existing



- EM - Eastsound
Marina
- ESR - Eastsound
Residential



*This map is derived from San Juan County's
Geographic Information System (GIS). It is intended
for reference only and is not guaranteed to survey
accuracy. The information represented on this map is
subject to change without notice*

1 in = 200 feet

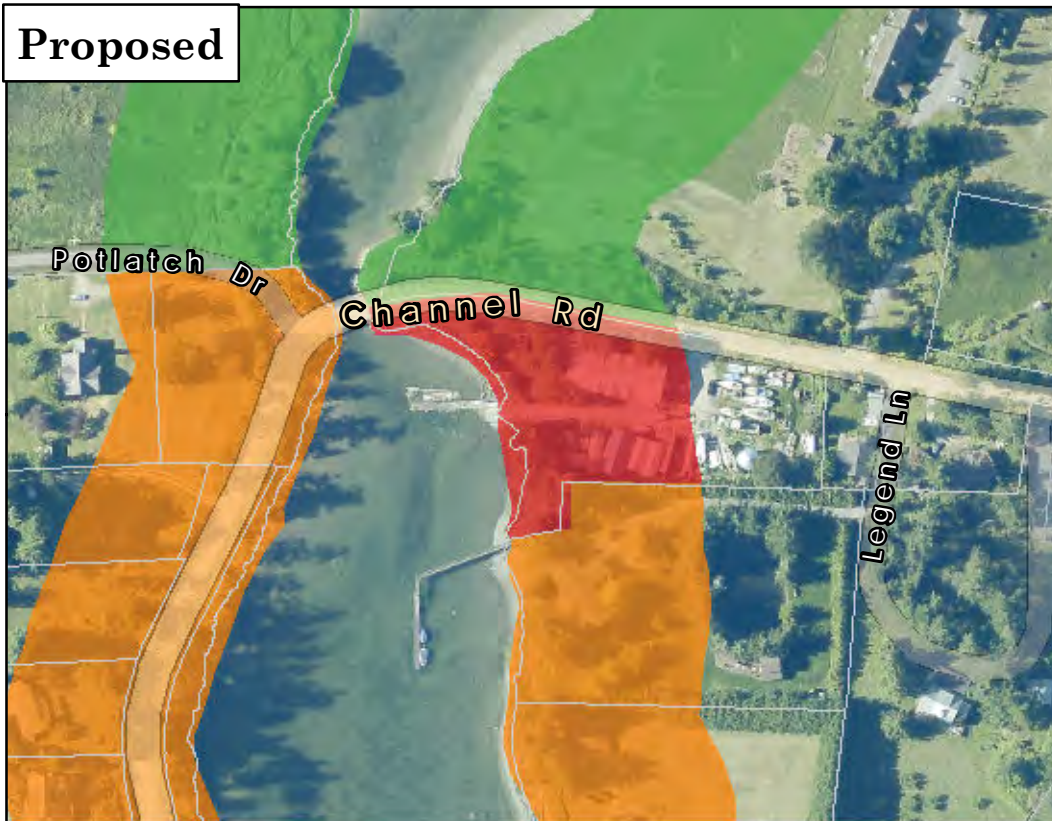
0 100 200 Feet



Shoreline Master Program

Proposed Changes
Page 119 of 222

Proposed



Orcas Island

Existing
Designation: R

Proposed
Designation: U

- C - Conservancy
- R - Rural
- U - Urban

Existing



- C - Conservancy
- R - Rural



This map is derived from San Juan County's Geographic Information System (GIS). It is intended for reference only and is not guaranteed to survey accuracy. The information represented on this map is subject to change without notice.

1 in = 200 feet

0 100 200 Feet



Shoreline Master Program

Proposed Changes
Page 120 of 222

Proposed



Patos Island

**Existing
Designation: N**

**Proposed
Designation: C**

- C - Conservancy
- N - Natural
- PMT - Ports,
Marinas and
Marine
Transportation

Existing



- N - Natural



This map is derived from San Juan County's Geographic Information System (GIS). It is intended for reference only and is not guaranteed to survey accuracy. The information represented on this map is subject to change without notice.

1 in = 200 feet

0 100 200 Feet



Shoreline Master Program

**Proposed Changes
Page 121 of 222**

Proposed



Patos Island

Existing
Designation: N

Proposed
Designation: C

- C - Conservancy
- N - Natural
- PMT - Ports,
Marinas and
Marine
Transportation

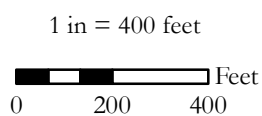
Existing



- N - Natural



This map is derived from San Juan County's Geographic Information System (GIS). It is intended for reference only and is not guaranteed to survey accuracy. The information represented on this map is subject to change without notice.



Shoreline Master Program

Proposed Changes
Page 122 of 222

Proposed



Patos Island

Existing
Designation: N

Proposed
Designation: PMT

- C - Conservancy
- N - Natural
- PMT - Ports,
Marinas and
Marine
Transportation

Existing



- N - Natural



This map is derived from San Juan County's Geographic Information System (GIS). It is intended for reference only and is not guaranteed to survey accuracy. The information represented on this map is subject to change without notice.

1 in = 200 feet

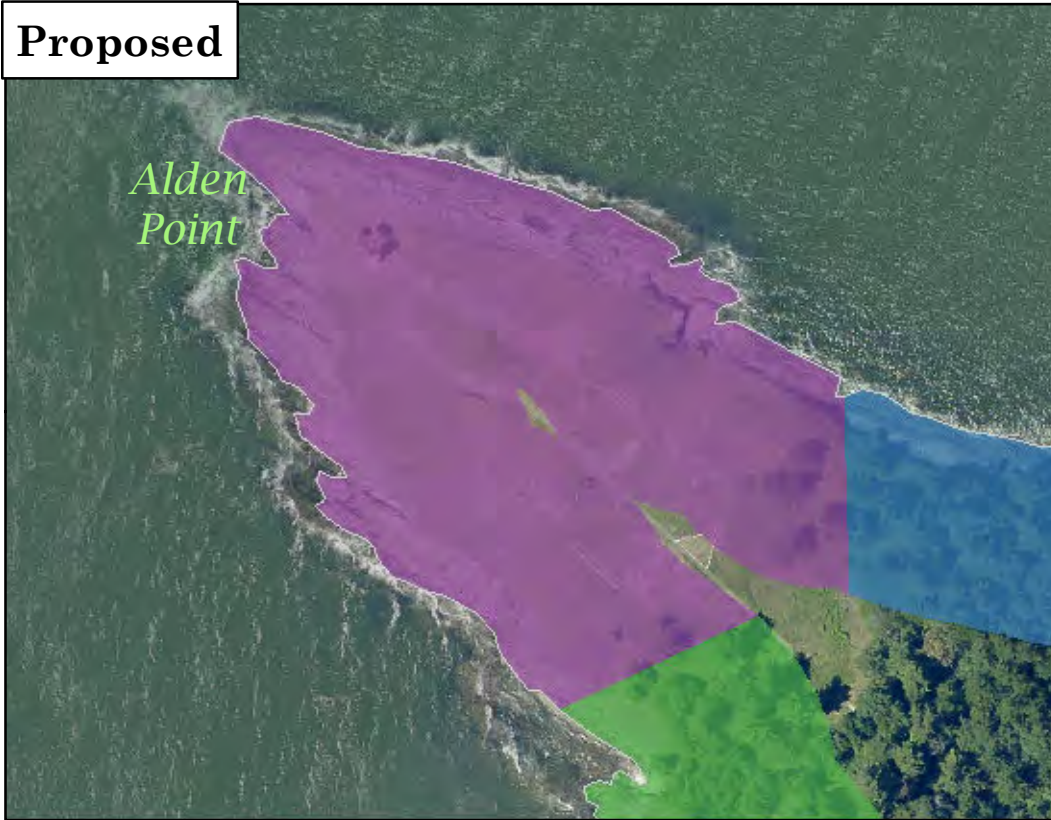
0 100 200 Feet



Shoreline Master Program

Proposed Changes
Page 123 of 222

Proposed



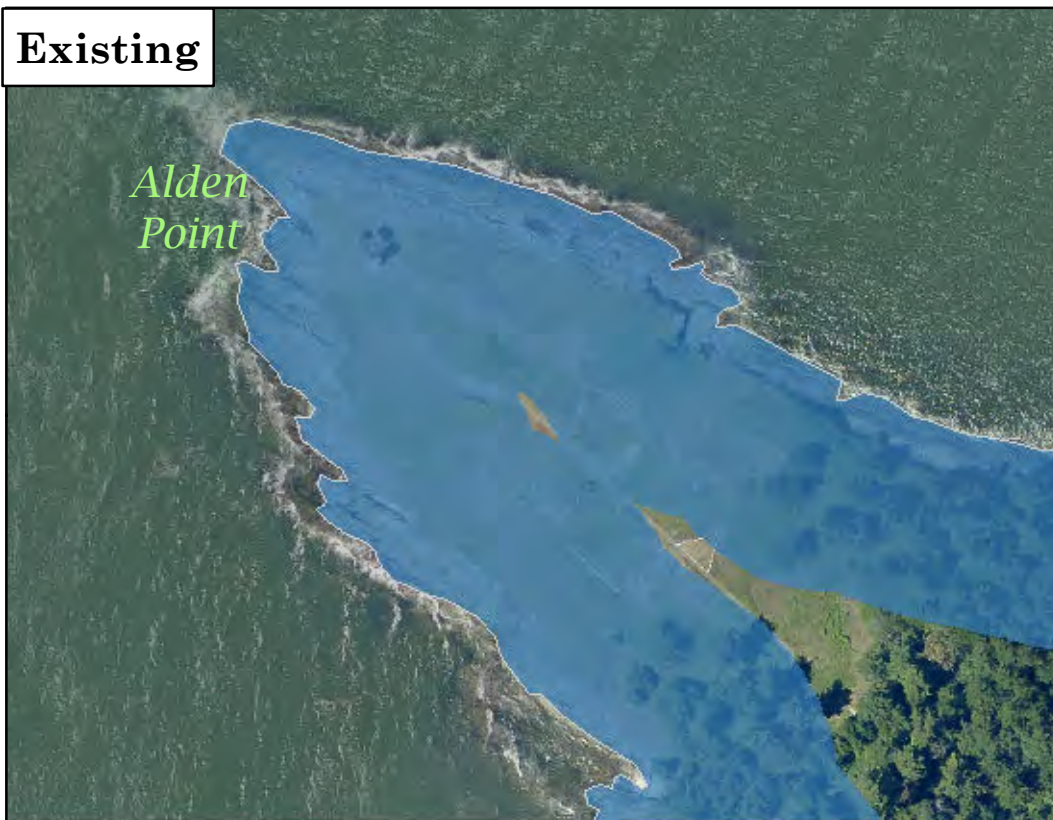
Patos Island

**Existing
Designation: N**

**Proposed
Designation: PMT**

- C - Conservancy
- N - Natural
- PMT - Ports,
Marinas and
Marine
Transportation

Existing



N - Natural



This map is derived from San Juan County's Geographic Information System (GIS). It is intended for reference only and is not guaranteed to survey accuracy. The information represented on this map is subject to change without notice.

1 in = 200 feet

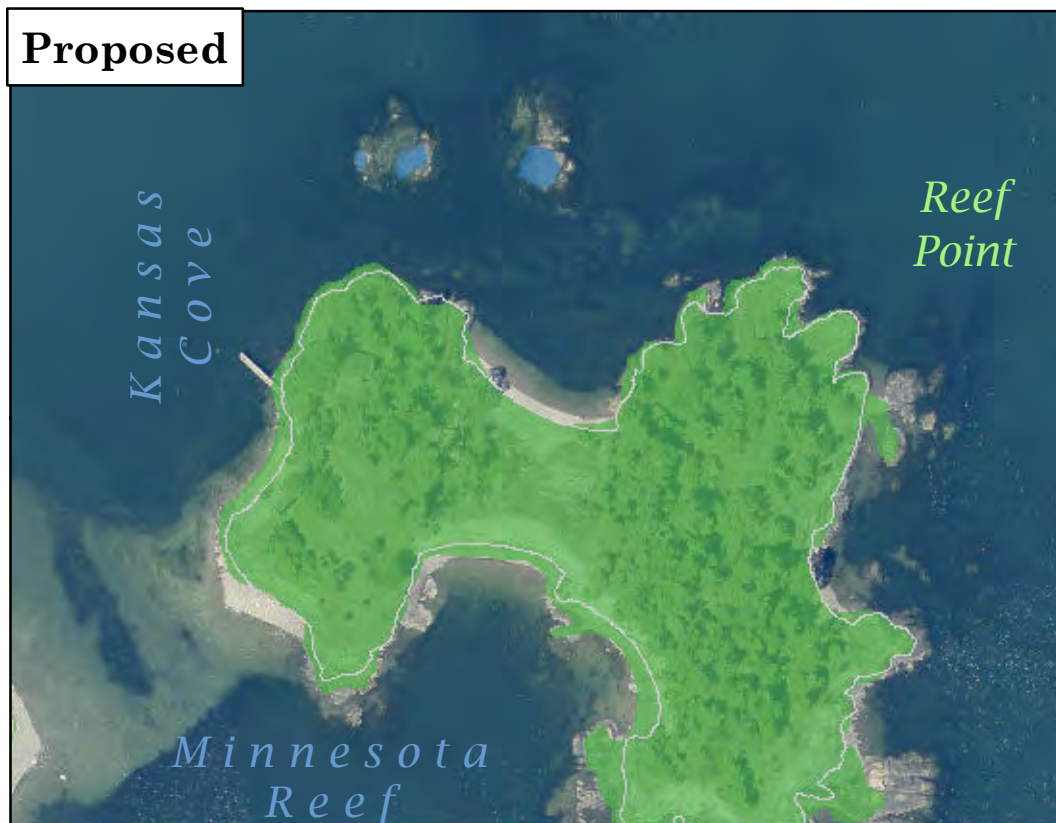
0 100 200 Feet



Shoreline Master Program

**Proposed Changes
Page 124 of 222**

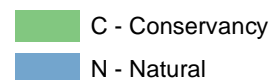
Proposed



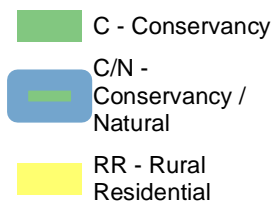
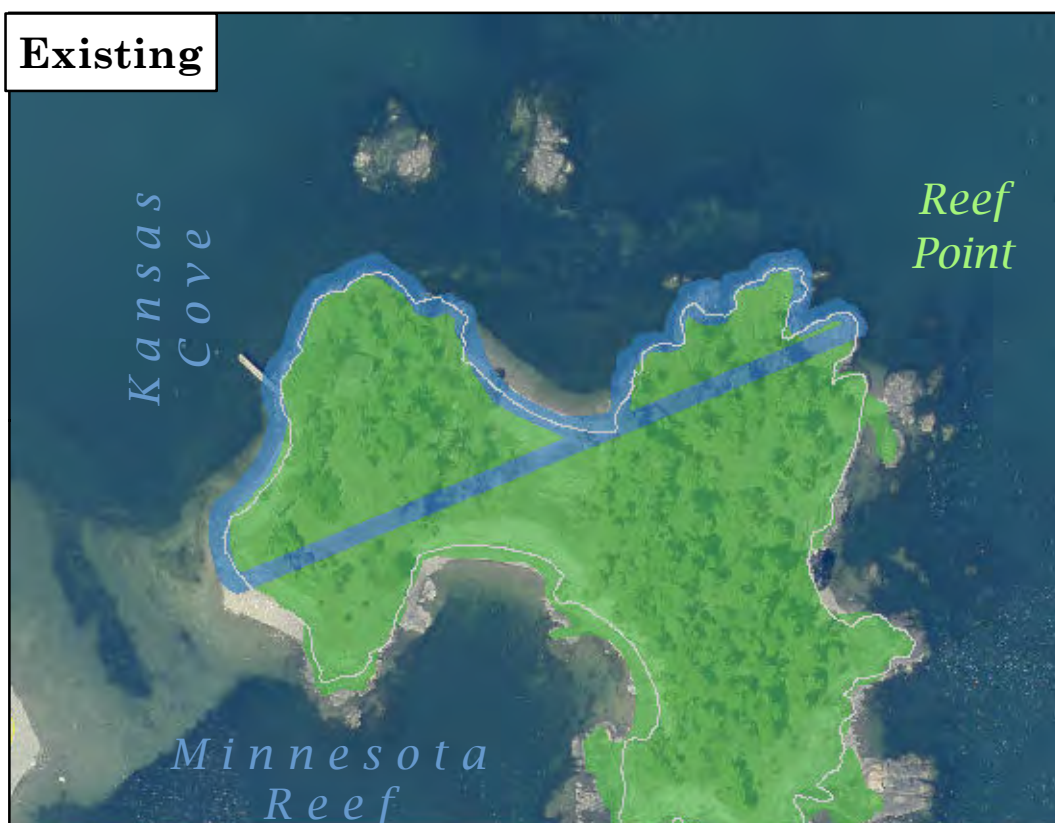
Reef Point Island

Existing
Designation: C/N

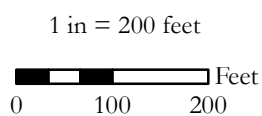
Proposed
Designation: C



Existing



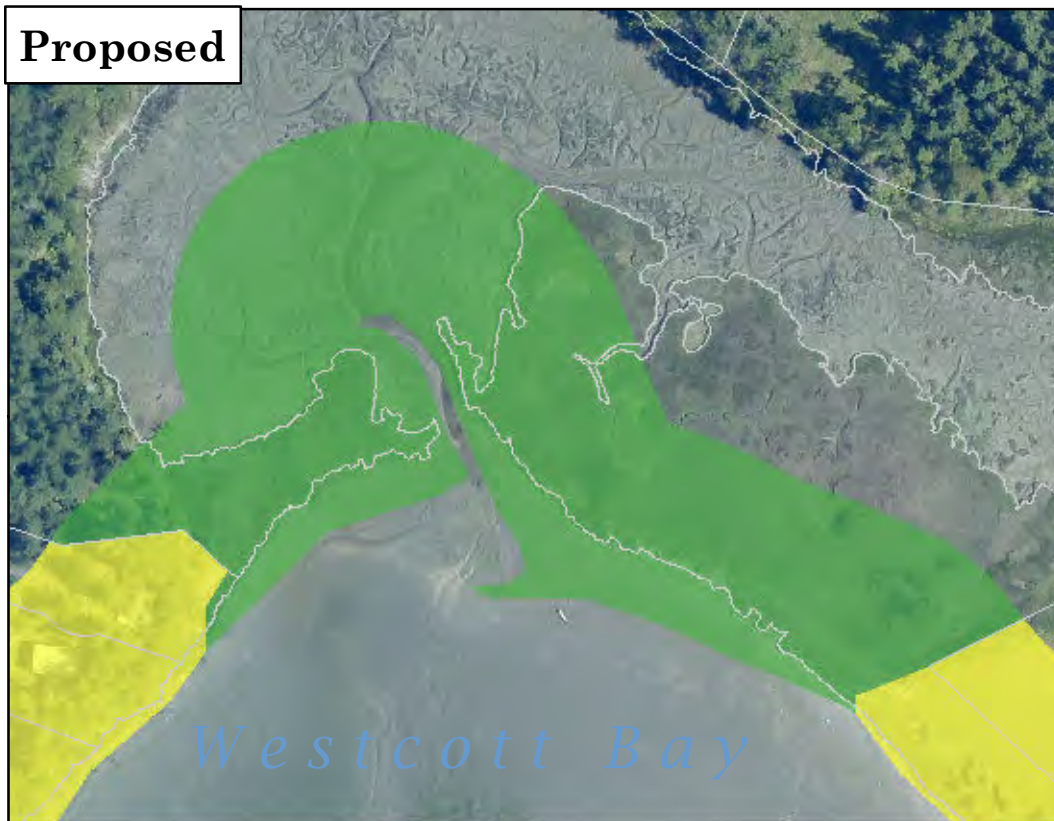
This map is derived from San Juan County's Geographic Information System (GIS). It is intended for reference only and is not guaranteed to survey accuracy. The information represented on this map is subject to change without notice.



Shoreline Master Program

**Proposed Changes
Page 125 of 222**

Proposed



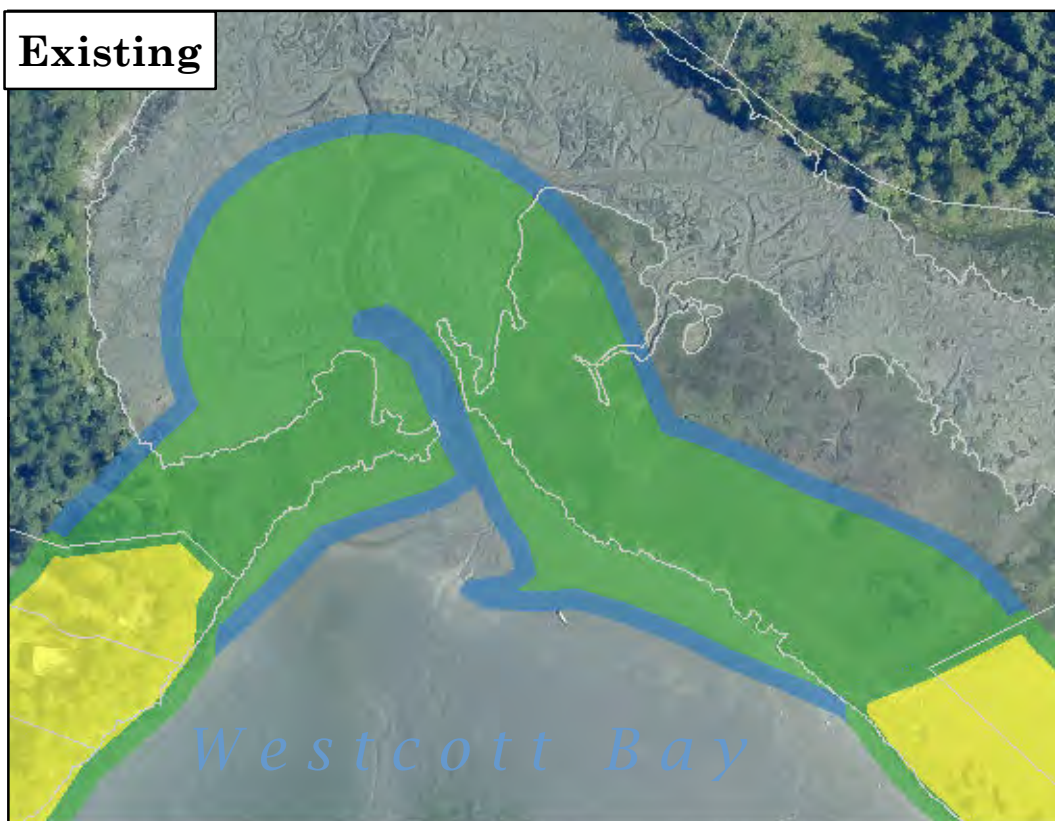
San Juan Island

**Existing
Designation: C/N**

**Proposed
Designation: C**

- C - Conservancy
- RR - Rural Residential

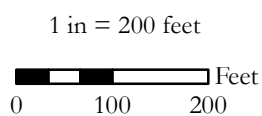
Existing



- C/N - Conservancy / Natural
- RR/C - Rural Residential / Conservancy



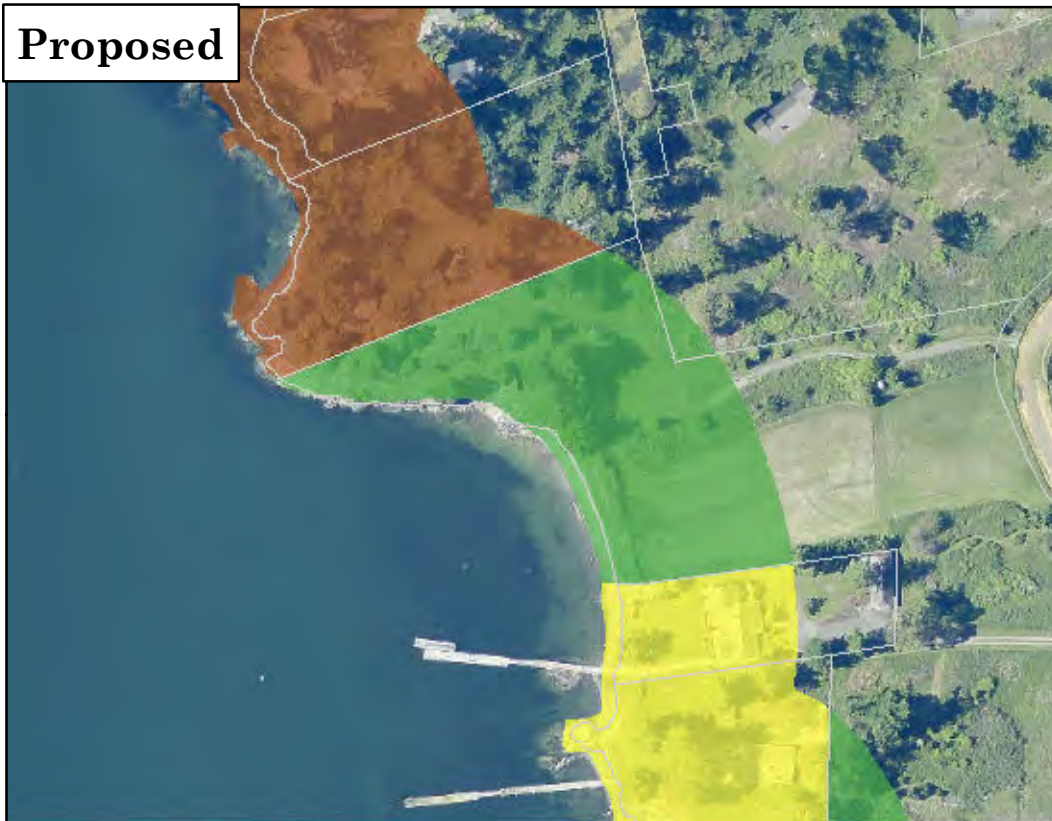
This map is derived from San Juan County's Geographic Information System (GIS). It is intended for reference only and is not guaranteed to survey accuracy. The information represented on this map is subject to change without notice.



Shoreline Master Program

**Proposed Changes
Page 126 of 222**

Proposed



San Juan Island

**Existing
Designation: N**

**Proposed
Designation: C**

- C - Conservancy
- RFF - Rural Farm Forest
- RR - Rural Residential

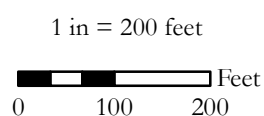
Existing



- C - Conservancy
- N - Natural



This map is derived from San Juan County's Geographic Information System (GIS). It is intended for reference only and is not guaranteed to survey accuracy. The information represented on this map is subject to change without notice.



Shoreline Master Program

**Proposed Changes
Page 127 of 222**


Proposed



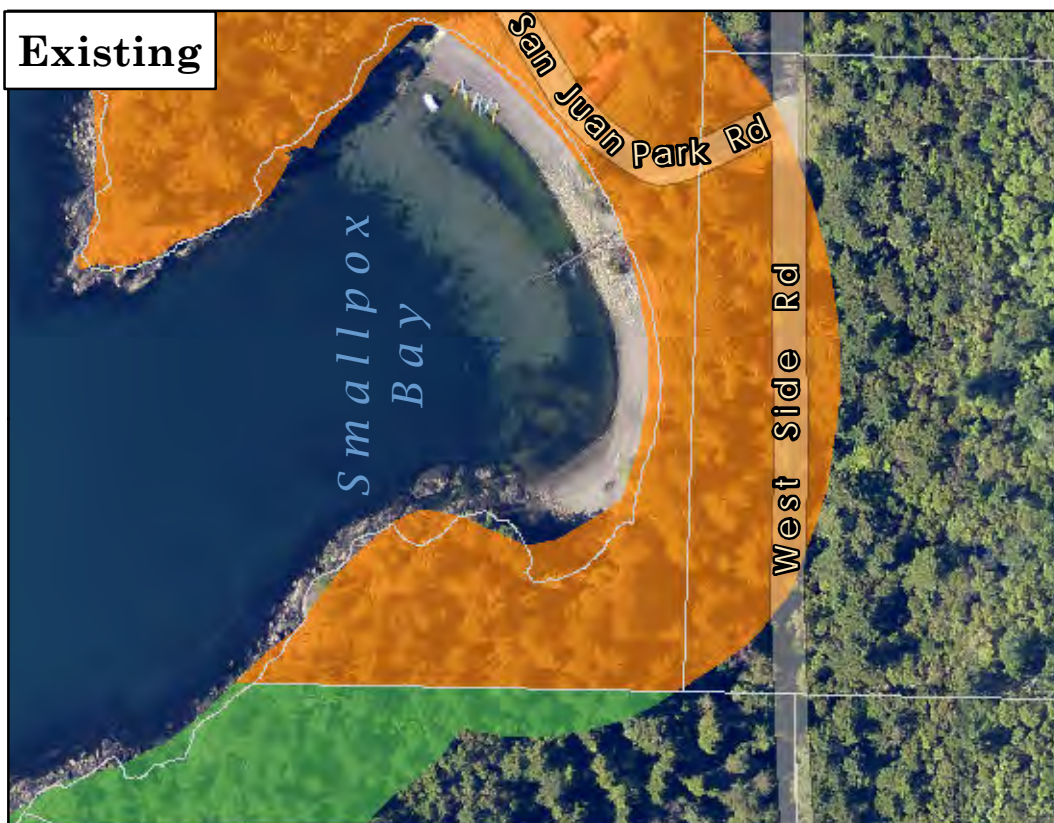
San Juan Island



Existing
Designation: R

Proposed
Designation: C

 C - Conservancy
PMT - Ports,
Marinas and
Marine
Transportion


Existing



 C - Conservancy
 R - Rural



This map is derived from San Juan County's Geographic Information System (GIS). It is intended for reference only and is not guaranteed to survey accuracy. The information represented on this map is subject to change without notice.

1 in = 200 feet
 Feet
0 100 200



Shoreline Master Program

Proposed Changes
Page 128 of 222


Proposed



San Juan Island


Existing
Designation: C/N

Proposed
Designation: C

 C - Conservancy

Existing




 C - Conservancy

 C/N -
Conservancy /
Natural



This map is derived from San Juan County's Geographic Information System (GIS). It is intended for reference only and is not guaranteed to survey accuracy. The information represented on this map is subject to change without notice.

1 in = 600 feet
 Feet
0 300 600



Shoreline Master Program

Proposed Changes
Page 129 of 222

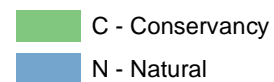
Proposed



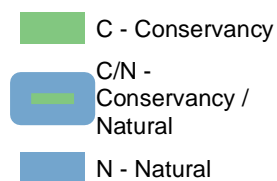
San Juan Island

Existing
Designation: C/N

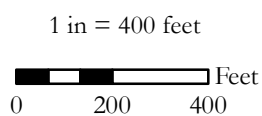
Proposed
Designation: C



Existing



This map is derived from San Juan County's Geographic Information System (GIS). It is intended for reference only and is not guaranteed to survey accuracy. The information represented on this map is subject to change without notice.



Shoreline Master Program
Proposed Changes
Page 130 of 222

Proposed



San Juan Island

**Existing
Designation: C/N**

**Proposed
Designation: C**

- C - Conservancy
- N - Natural
- RFF - Rural Farm Forest
- RR - Rural Residential

Existing



- C/N - Conservancy / Natural
- RFF - Rural Farm Forest
- RR - Rural Residential



This map is derived from San Juan County's Geographic Information System (GIS). It is intended for reference only and is not guaranteed to survey accuracy. The information represented on this map is subject to change without notice.

1 in = 800 feet

0 400 800 Feet



Shoreline Master Program

**Proposed Changes
Page 131 of 222**

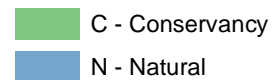
Proposed



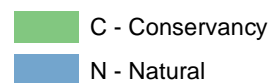
San Juan Island

Existing
Designation: N

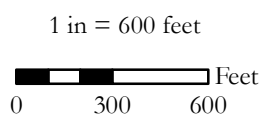
Proposed
Designation: C



Existing



This map is derived from San Juan County's Geographic Information System (GIS). It is intended for reference only and is not guaranteed to survey accuracy. The information represented on this map is subject to change without notice.



Shoreline Master Program

Proposed Changes
Page 132 of 222

Proposed



San Juan Island

Existing
Designation: RR

Proposed
Designation: C

- C - Conservancy
- N - Natural
- RR - Rural Residential

Existing



- C - Conservancy
- RR - Rural Residential



This map is derived from San Juan County's Geographic Information System (GIS). It is intended for reference only and is not guaranteed to survey accuracy. The information represented on this map is subject to change without notice.

1 in = 200 feet

0 100 200 Feet



Shoreline Master Program
Proposed Changes
Page 133 of 222

Proposed



San Juan Island

Existing
Designation: RR

Proposed
Designation: C

- C - Conservancy
- RR - Rural Residential

Existing



- RR - Rural Residential



This map is derived from San Juan County's Geographic Information System (GIS). It is intended for reference only and is not guaranteed to survey accuracy. The information represented on this map is subject to change without notice.

1 in = 200 feet

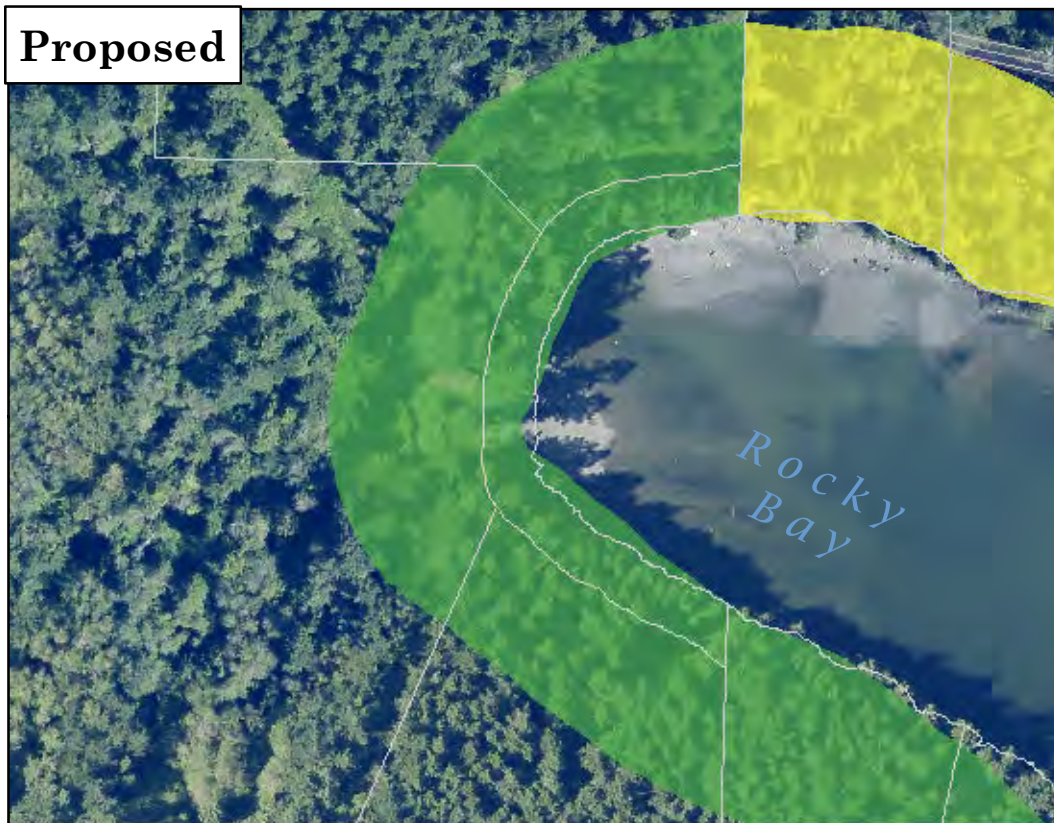
0 100 200 Feet



Shoreline Master Program

Proposed Changes
Page 134 of 222

Proposed



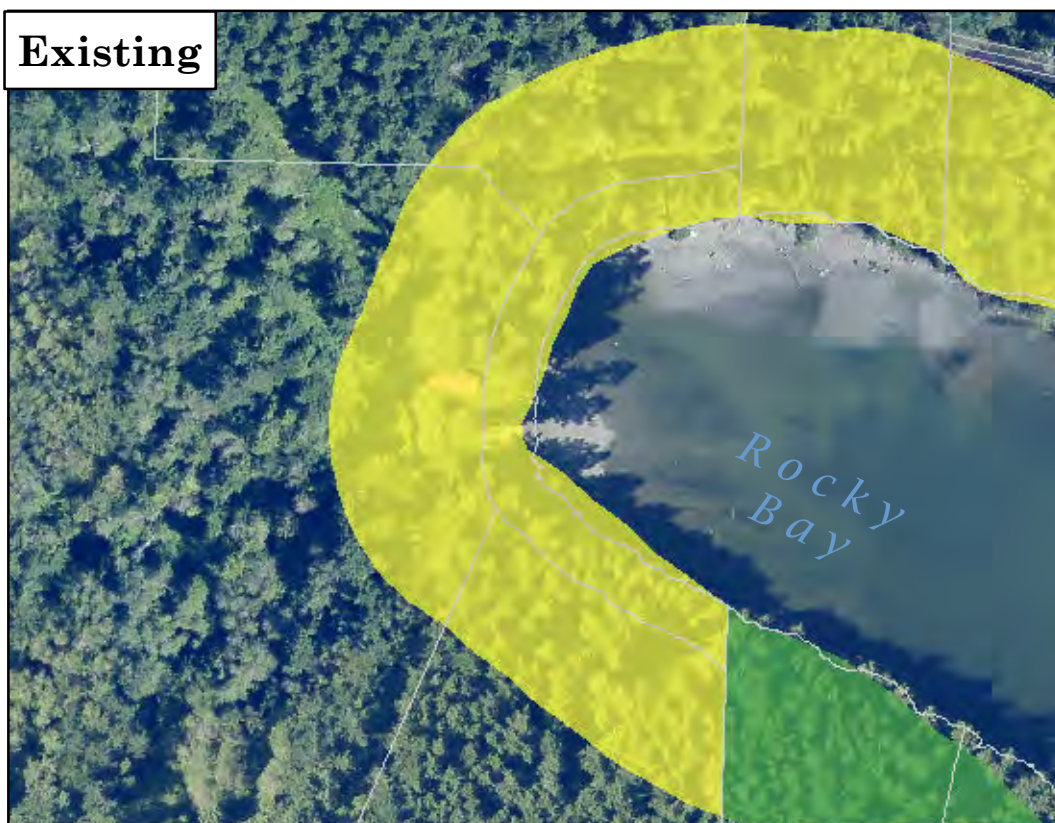
San Juan Island

**Existing
Designation: RR**

**Proposed
Designation: C**

- C - Conservancy
- RR - Rural Residential

Existing



- C - Conservancy
- RR - Rural Residential



This map is derived from San Juan County's Geographic Information System (GIS). It is intended for reference only and is not guaranteed to survey accuracy. The information represented on this map is subject to change without notice.

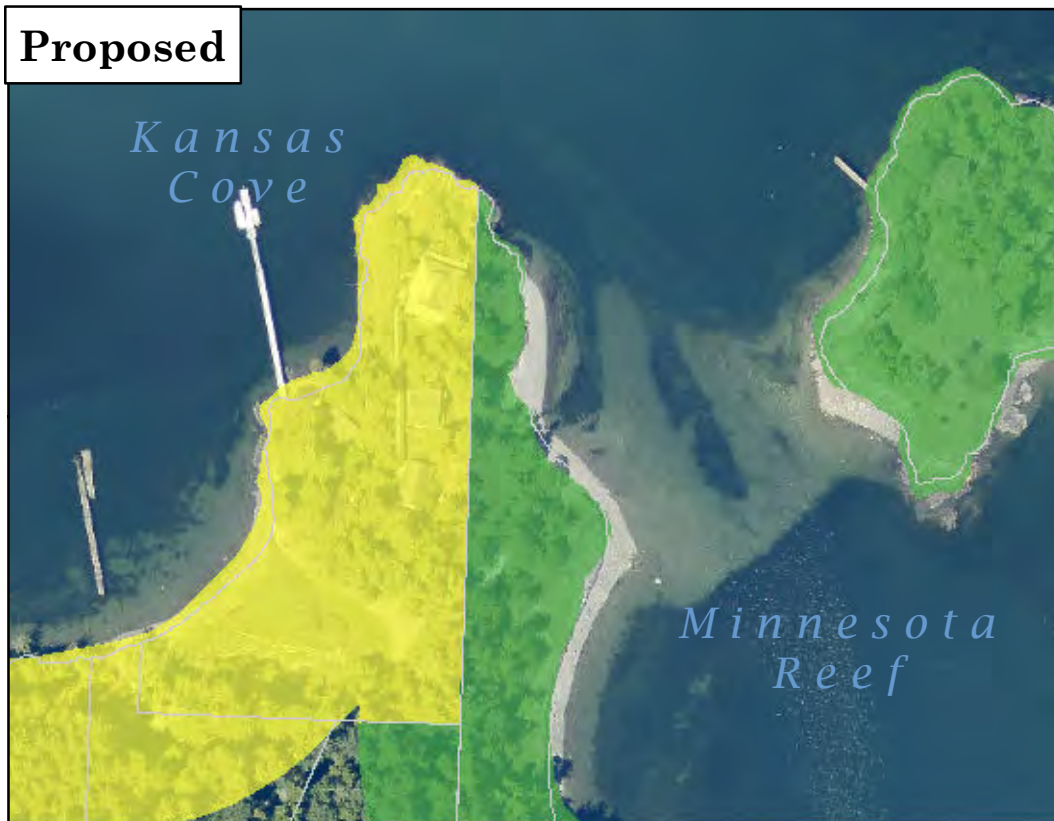
1 in = 200 feet

0 100 200 Feet



Shoreline Master Program
Proposed Changes
Page 135 of 222

Proposed



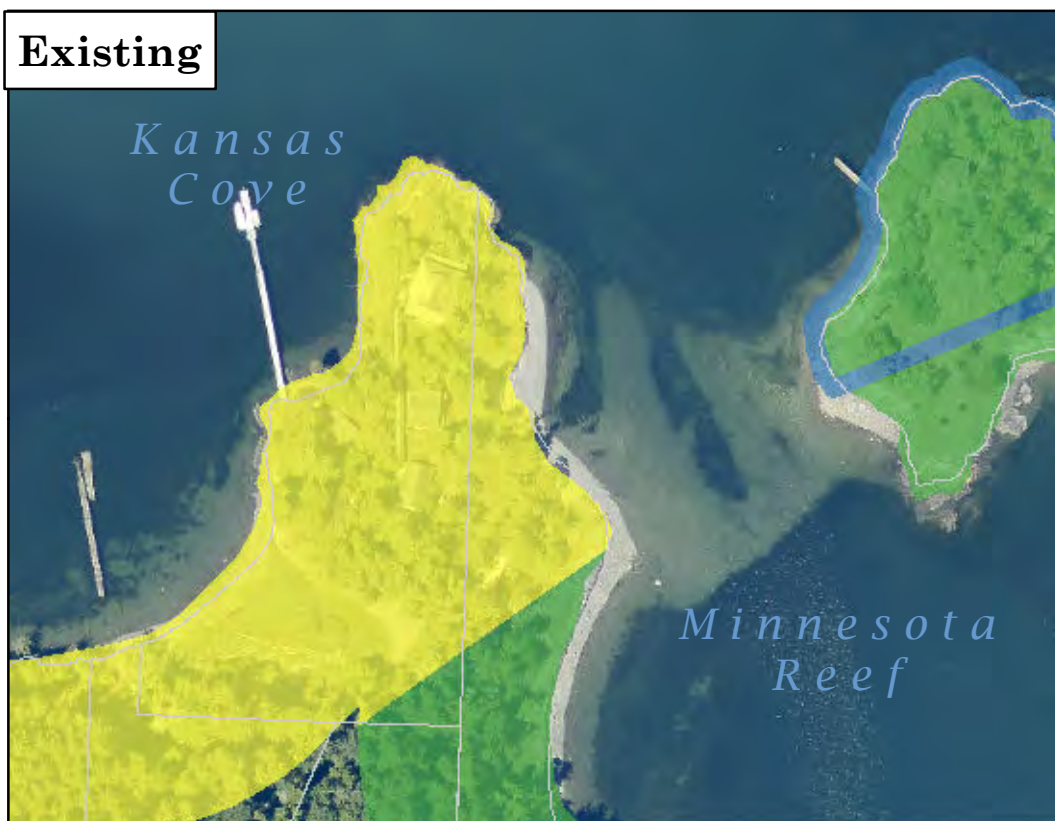
San Juan Island

**Existing
Designation: RR**

**Proposed
Designation: C**

- C - Conservancy
- RR - Rural Residential

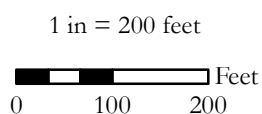
Existing



- C - Conservancy
- C/N - Conservancy / Natural
- RR - Rural Residential



This map is derived from San Juan County's Geographic Information System (GIS). It is intended for reference only and is not guaranteed to survey accuracy. The information represented on this map is subject to change without notice.



Shoreline Master Program

**Proposed Changes
Page 136 of 222**

Proposed



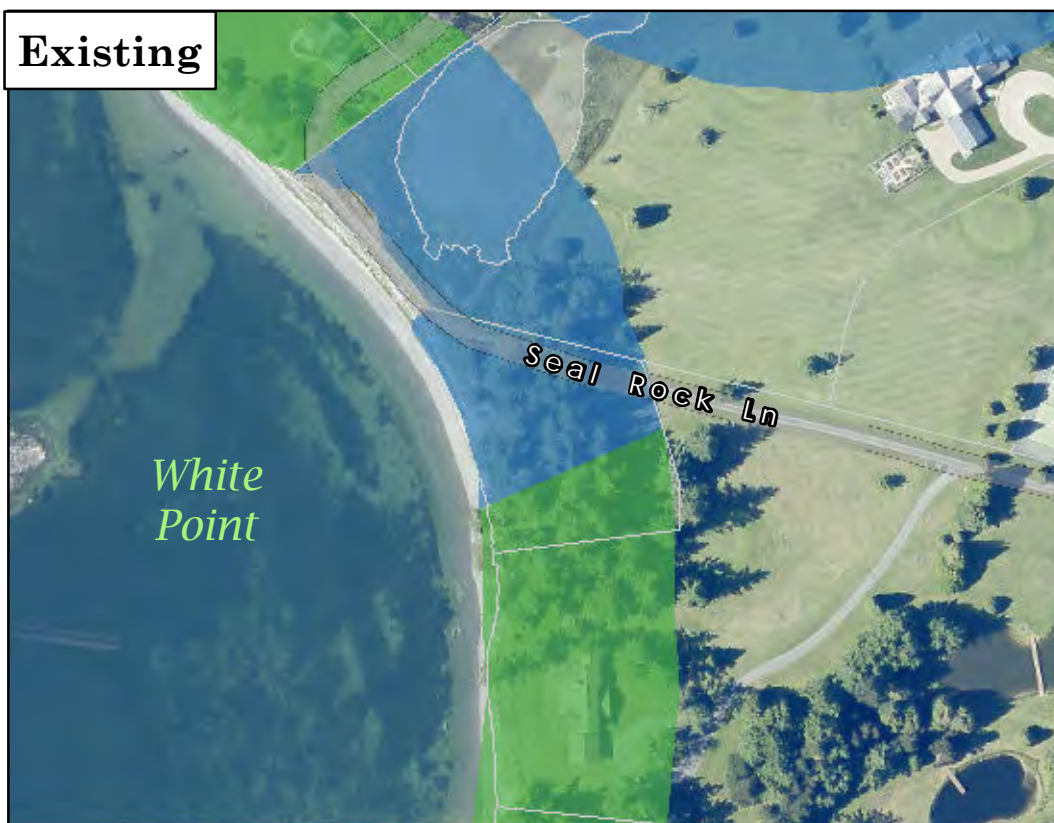
San Juan Island

Existing
Designation: N

Proposed
Designation: C

C - Conservancy
N - Natural

Existing



C - Conservancy
N - Natural



This map is derived from San Juan County's Geographic Information System (GIS). It is intended for reference only and is not guaranteed to survey accuracy. The information represented on this map is subject to change without notice.

1 in = 200 feet
0 100 200 Feet



Shoreline Master Program
Proposed Changes
Page 137 of 222

Proposed



San Juan Island

**Existing
Designation: RR/C**

**Proposed
Designation: C**

- C - Conservancy
- RFF - Rural Farm Forest
- RR - Rural Residential

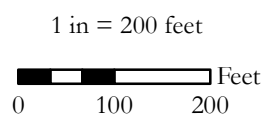
Existing



- C - Conservancy
- RR/C - Rural Residential / Conservancy



This map is derived from San Juan County's Geographic Information System (GIS). It is intended for reference only and is not guaranteed to survey accuracy. The information represented on this map is subject to change without notice.



Shoreline Master Program

**Proposed Changes
Page 138 of 222**


Proposed



San Juan Island

Existing
Designation: R

Proposed
Designation: C

 C - Conservancy
PMT - Ports,
Marinas and
Marine
Transportation

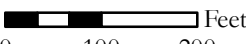
Existing



 R - Rural



This map is derived from San Juan County's Geographic Information System (GIS). It is intended for reference only and is not guaranteed to survey accuracy. The information represented on this map is subject to change without notice.

1 in = 200 feet
 Feet
0 100 200



Shoreline Master Program

Proposed Changes
Page 139 of 222

Proposed



San Juan Island

Existing
Designation: RFF

Proposed
Designation: C

- C - Conservancy
- PMT - Ports, Marinas and Marine Transportation
- RR - Rural Residential

Existing



- C - Conservancy
- N - Natural
- RFF - Rural Farm Forest
- RR - Rural Residential



This map is derived from San Juan County's Geographic Information System (GIS). It is intended for reference only and is not guaranteed to survey accuracy. The information represented on this map is subject to change without notice.

1 in = 200 feet

0 100 200 Feet



Shoreline Master Program

Proposed Changes
Page 140 of 222

Proposed



San Juan Island

Existing
Designation: C

Proposed
Designation: N

- C - Conservancy
- N - Natural
- RFF - Rural Farm Forest
- RR - Rural Residential

Existing



- C - Conservancy
- C/N - Conservancy / Natural
- N - Natural
- RFF - Rural Farm Forest
- RR - Rural Residential



This map is derived from San Juan County's Geographic Information System (GIS). It is intended for reference only and is not guaranteed to survey accuracy. The information represented on this map is subject to change without notice.

1 in = 3,000 feet

0 1,500 3,000 Feet



Shoreline Master Program

Proposed Changes
Page 141 of 222


Proposed




San Juan Island



Existing
Designation: C

Proposed
Designation: N

 N - Natural


Existing



 C - Conservancy
 N - Natural



This map is derived from San Juan County's Geographic Information System (GIS). It is intended for reference only and is not guaranteed to survey accuracy. The information represented on this map is subject to change without notice.

1 in = 400 feet
 Feet
0 200 400



Shoreline Master Program

Proposed Changes
Page 142 of 222


Proposed




San Juan Island


Existing
Designation: C


Proposed
Designation: N

 N - Natural

Existing




 C - Conservancy

 N - Natural



This map is derived from San Juan County's Geographic Information System (GIS). It is intended for reference only and is not guaranteed to survey accuracy. The information represented on this map is subject to change without notice.

1 in = 200 feet
 Feet
0 100 200



Shoreline Master Program

Proposed Changes
Page 143 of 222

Proposed



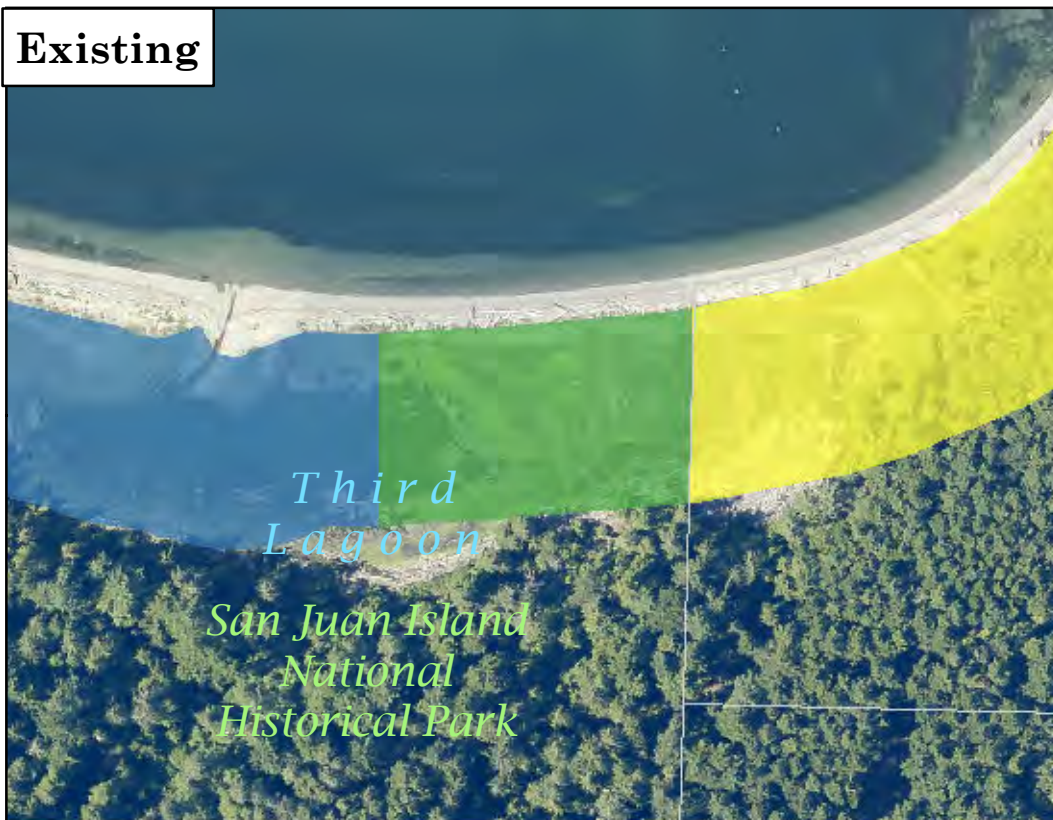
San Juan Island

Existing
Designation: C

Proposed
Designation: N

C - Conservancy
N - Natural

Existing



C - Conservancy
N - Natural
RR - Rural
Residential



This map is derived from San Juan County's Geographic Information System (GIS). It is intended for reference only and is not guaranteed to survey accuracy. The information represented on this map is subject to change without notice.

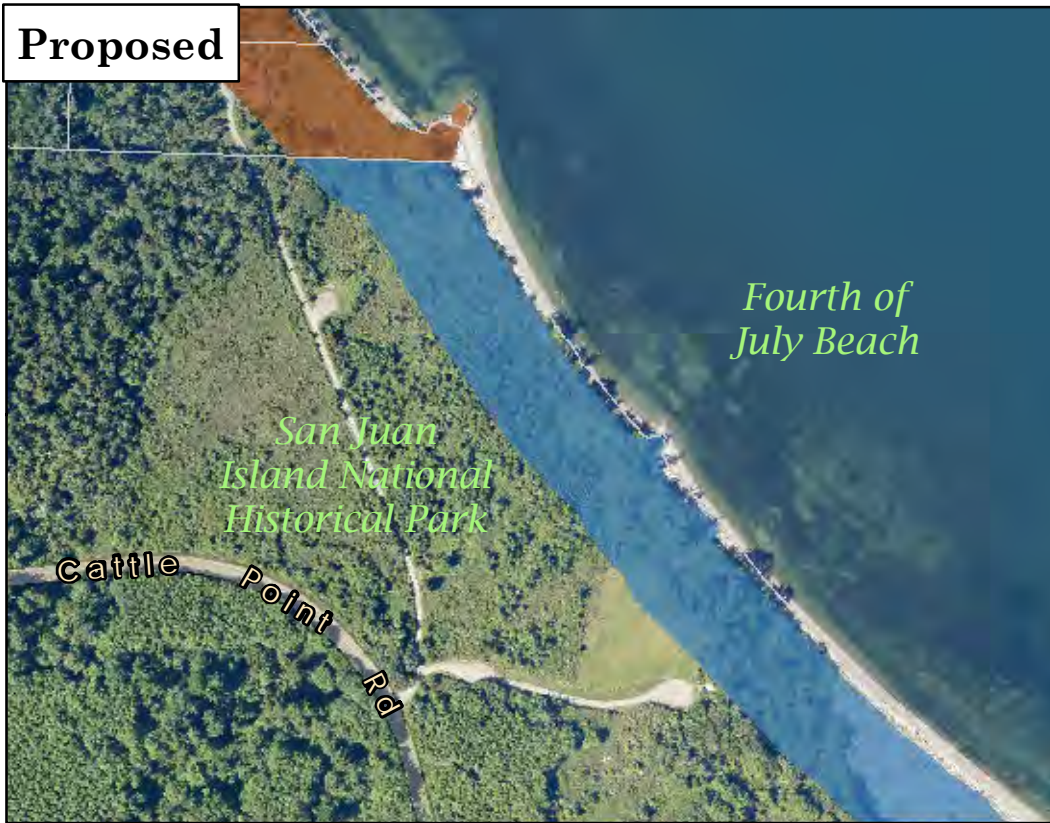
1 in = 200 feet
0 100 200 Feet



Shoreline Master Program

Proposed Changes
Page 144 of 222

Proposed



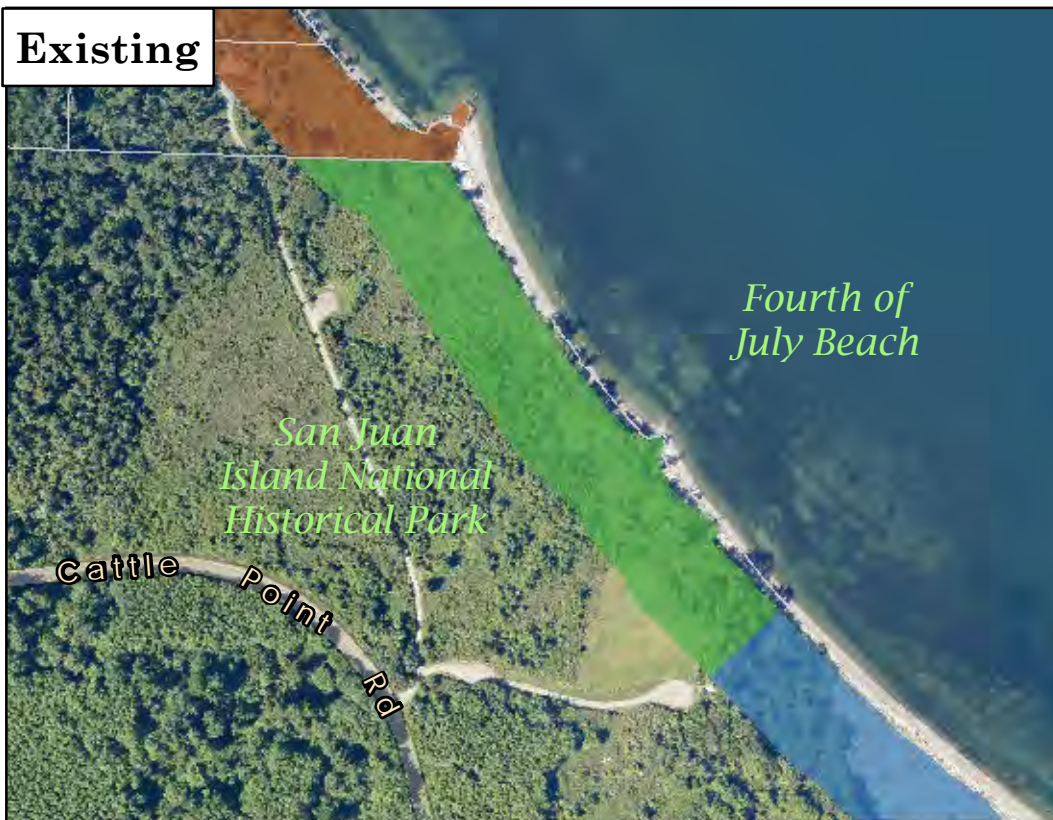
San Juan Island

Existing
Designation: C

Proposed
Designation: N

- N - Natural
- RFF - Rural Farm Forest

Existing



- C - Conservancy
- N - Natural
- RFF - Rural Farm Forest



This map is derived from San Juan County's Geographic Information System (GIS). It is intended for reference only and is not guaranteed to survey accuracy. The information represented on this map is subject to change without notice.

1 in = 400 feet

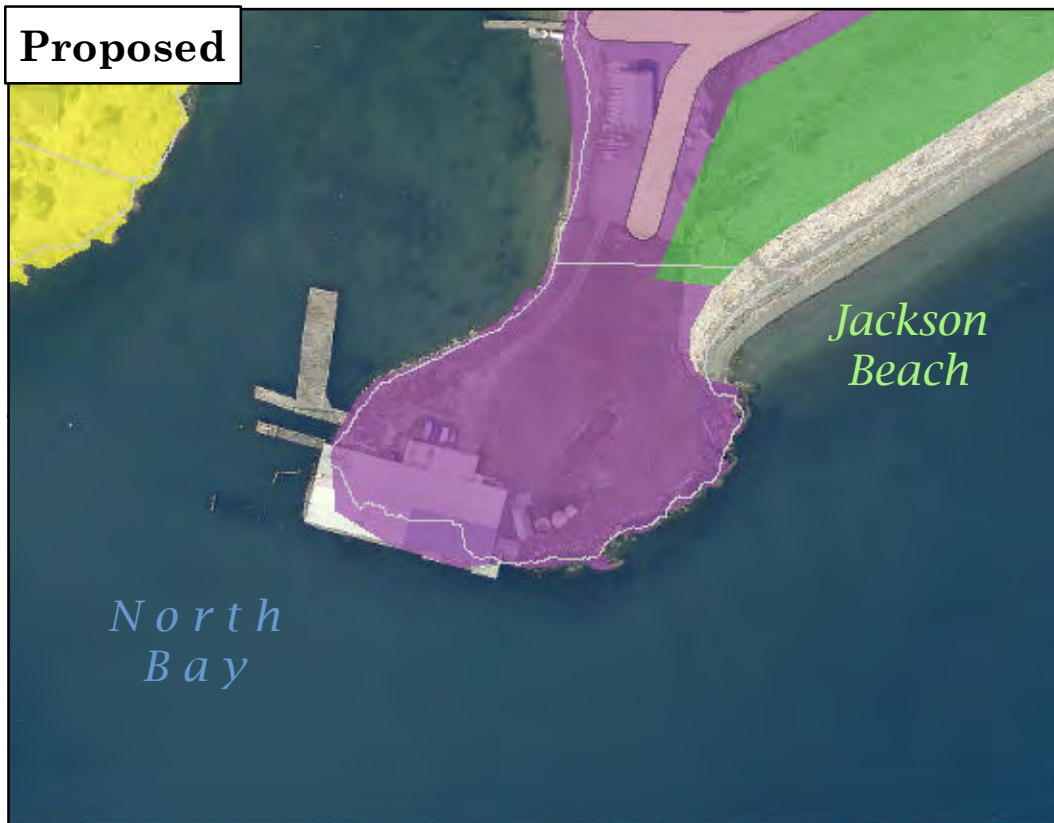
0 200 400 Feet



Shoreline Master Program

Proposed Changes
Page 145 of 222

Proposed



San Juan Island

**Existing
Designation: RFF**

**Proposed
Designation: PMT**

- C - Conservancy
- PMT - Ports, Marinas and Marine Transportation
- RR - Rural Residential

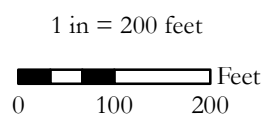
Existing



- C - Conservancy
- N - Natural
- RFF - Rural Farm Forest
- RR - Rural Residential



This map is derived from San Juan County's Geographic Information System (GIS). It is intended for reference only and is not guaranteed to survey accuracy. The information represented on this map is subject to change without notice.



Shoreline Master Program

**Proposed Changes
Page 146 of 222**

Proposed



San Juan Island

Existing
Designation: RFF

Proposed
Designation: PMT

- C - Conservancy
- N - Natural
- PMT - Ports, Marinas and Marine Transportation
- RR - Rural Residential

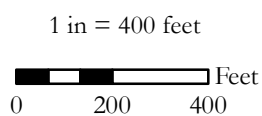
Existing



- C - Conservancy
- N - Natural
- RFF - Rural Farm Forest



This map is derived from San Juan County's Geographic Information System (GIS). It is intended for reference only and is not guaranteed to survey accuracy. The information represented on this map is subject to change without notice.



Shoreline Master Program

Proposed Changes
Page 147 of 222

Proposed



San Juan Island

Existing
Designation: U

Proposed
Designation: PMT

- PMT - Ports,
Marinas and
Marine
Transportation
- RR - Rural
Residential
- U - Urban

Existing



U - Urban



This map is derived from San Juan County's Geographic Information System (GIS). It is intended for reference only and is not guaranteed to survey accuracy. The information represented on this map is subject to change without notice.

1 in = 200 feet

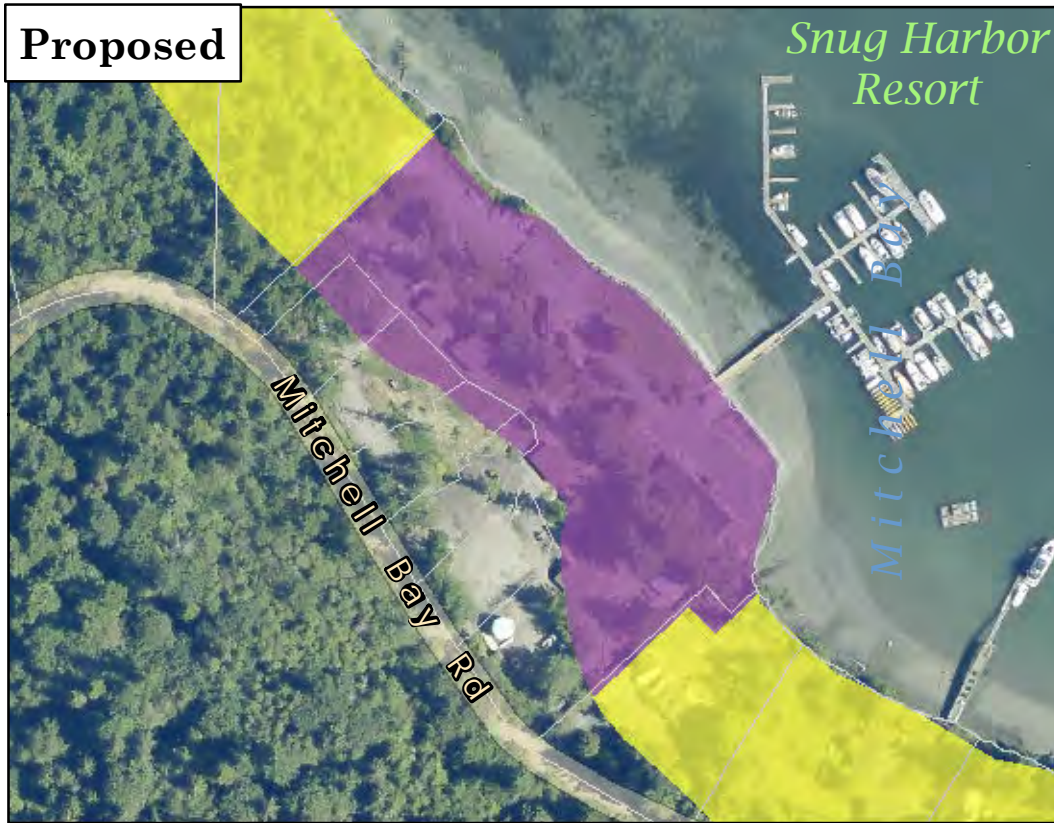
0 100 200 Feet



Shoreline Master Program

Proposed Changes
Page 148 of 222

Proposed



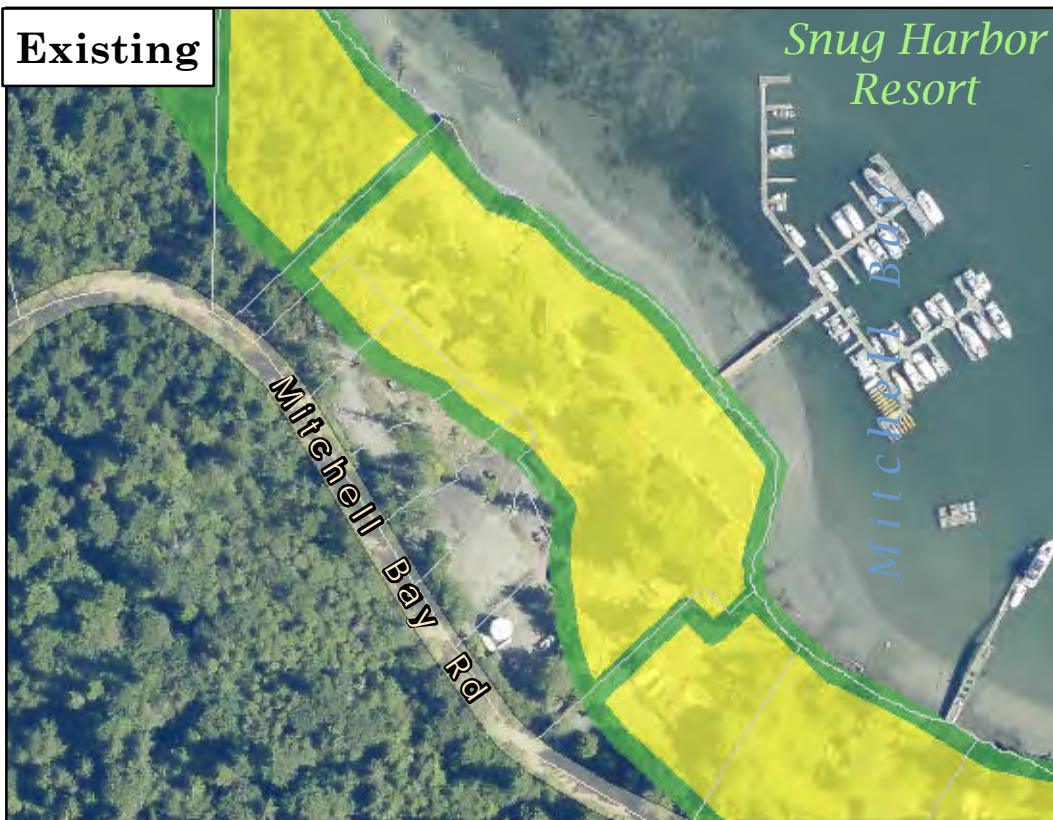
San Juan Island

Existing
Designation: RR/C

Proposed
Designation: PMT

- PMT - Ports,
Marinas and
Marine
Transportation
- RR - Rural
Residential

Existing



- C - Conservancy
- RR/C - Rural
Residential /
Conservancy



This map is derived from San Juan County's Geographic Information System (GIS). It is intended for reference only and is not guaranteed to survey accuracy. The information represented on this map is subject to change without notice.

1 in = 200 feet

0 100 200 Feet



Shoreline Master Program

Proposed Changes
Page 149 of 222

Proposed



San Juan Island

Existing
Designation: RFF

Proposed
Designation: PMT

- C - Conservancy
- PMT - Ports, Marinas and Marine Transportation
- RR - Rural Residential

Existing



- C - Conservancy
- N - Natural
- RFF - Rural Farm Forest
- RR - Rural Residential



This map is derived from San Juan County's Geographic Information System (GIS). It is intended for reference only and is not guaranteed to survey accuracy. The information represented on this map is subject to change without notice.

1 in = 200 feet

0 100 200 Feet



Shoreline Master Program

Proposed Changes
Page 150 of 222

Proposed



San Juan Island

Existing
Designation: U

Proposed
Designation: PMT

PMT - Ports,
Marinas and
Marine
Transportation
U - Urban

Existing



U - Urban



This map is derived from San Juan County's Geographic Information System (GIS). It is intended for reference only and is not guaranteed to survey accuracy. The information represented on this map is subject to change without notice.

1 in = 200 feet
0 100 200 Feet



Shoreline Master Program

Proposed Changes
Page 151 of 222

Proposed



San Juan Island

Existing
Designation: C

Proposed
Designation: PMT

- C - Conservancy
- PMT - Ports, Marinas and Marine Transportation
- RR - Rural Residential

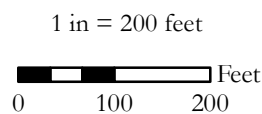
Existing



- C - Conservancy
- N - Natural
- RFF - Rural Farm Forest
- RR - Rural Residential



This map is derived from San Juan County's Geographic Information System (GIS). It is intended for reference only and is not guaranteed to survey accuracy. The information represented on this map is subject to change without notice.



Shoreline Master Program

Proposed Changes
Page 152 of 222

Proposed



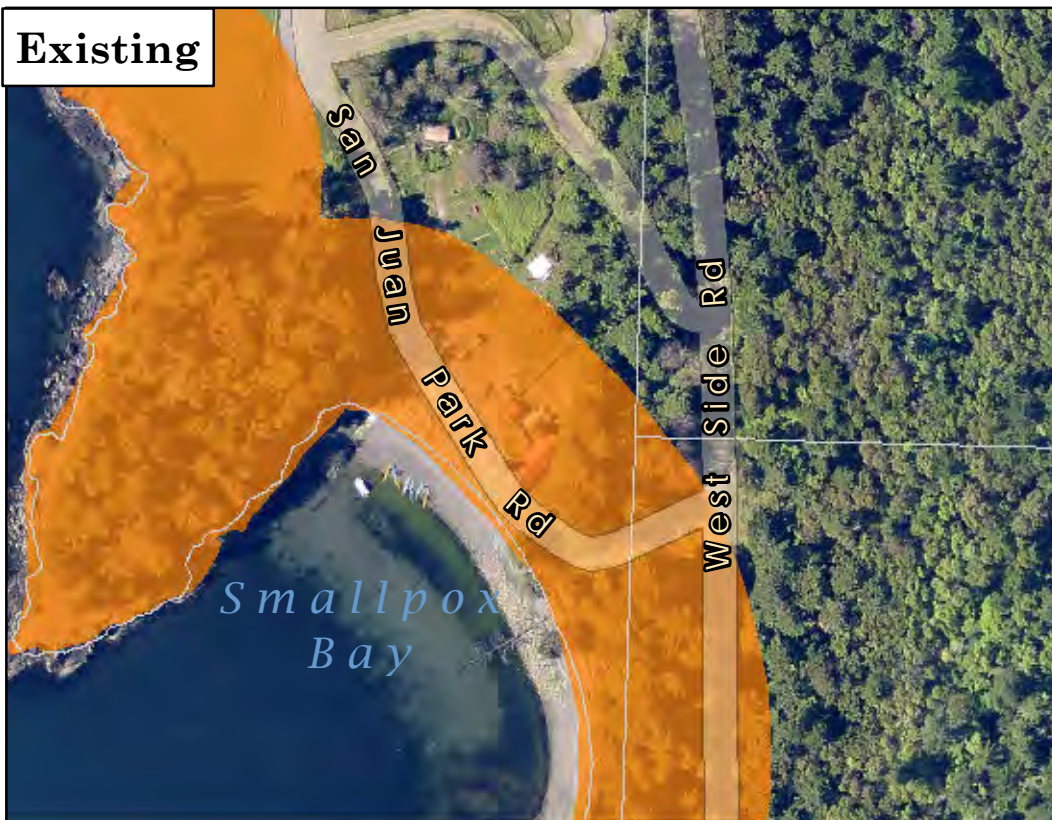
San Juan Island

Existing
Designation: R

Proposed
Designation: PMT

- C - Conservancy
- PMT - Ports, Marinas and Marine Transportation

Existing



- R - Rural



This map is derived from San Juan County's Geographic Information System (GIS). It is intended for reference only and is not guaranteed to survey accuracy. The information represented on this map is subject to change without notice.

1 in = 200 feet

0 100 200 Feet



Shoreline Master Program

Proposed Changes
Page 153 of 222

Proposed



San Juan Island

Existing
Designation: N

Proposed
Designation: PMT

- C - Conservancy
- PMT - Ports, Marinas and Marine Transportation
- RR - Rural Residential

Jackson Beach

Existing



- C - Conservancy
- N - Natural
- RFF - Rural Farm Forest

Jackson Beach



This map is derived from San Juan County's Geographic Information System (GIS). It is intended for reference only and is not guaranteed to survey accuracy. The information represented on this map is subject to change without notice.

1 in = 200 feet

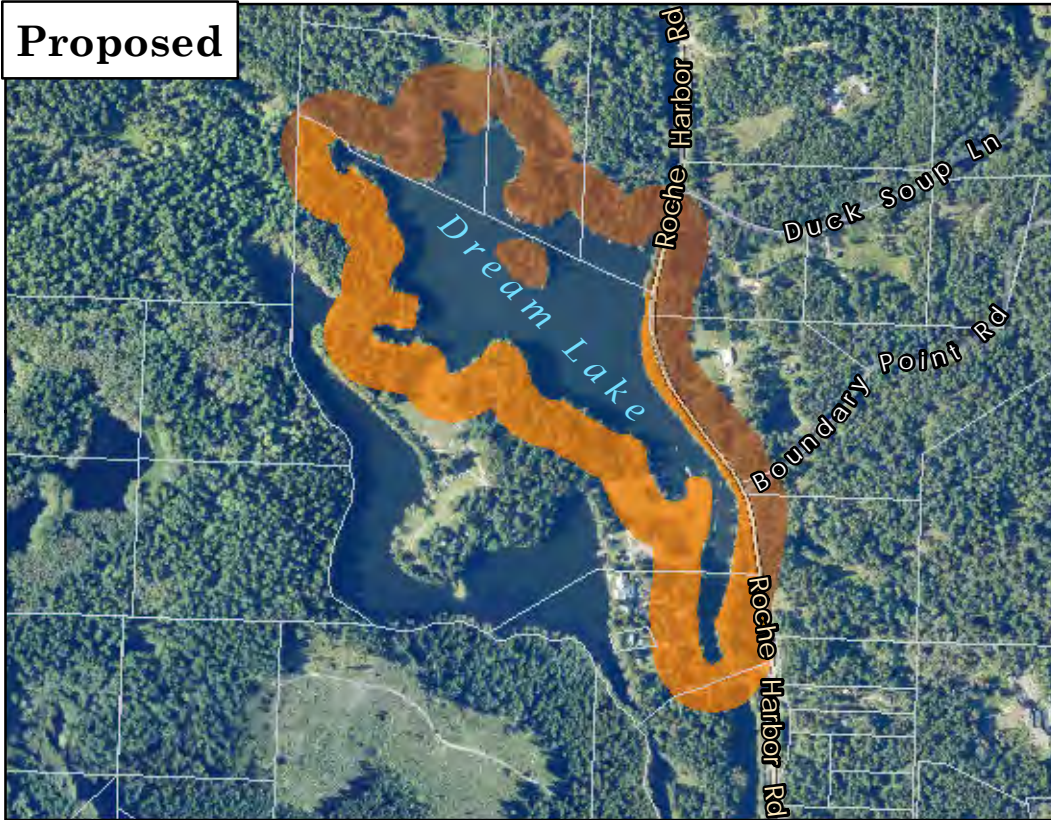
0 100 200 Feet



Shoreline Master Program

Proposed Changes
Page 154 of 222

Proposed



San Juan Island

Existing
Designation: None

Proposed
Designation: R

- R - Rural
- RFF - Rural Farm Forest

Existing



This map is derived from San Juan County's Geographic Information System (GIS). It is intended for reference only and is not guaranteed to survey accuracy. The information represented on this map is subject to change without notice.

1 in = 800 feet

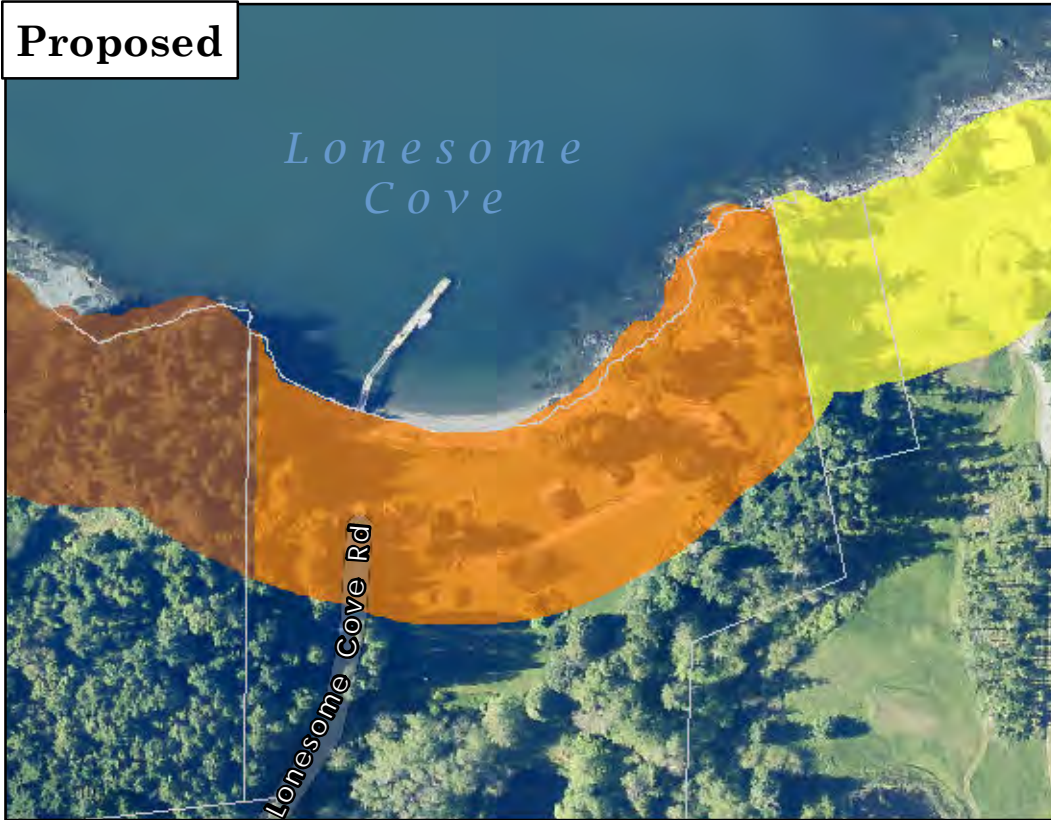
0 400 800 Feet



Shoreline Master Program

Proposed Changes
Page 155 of 222

Proposed



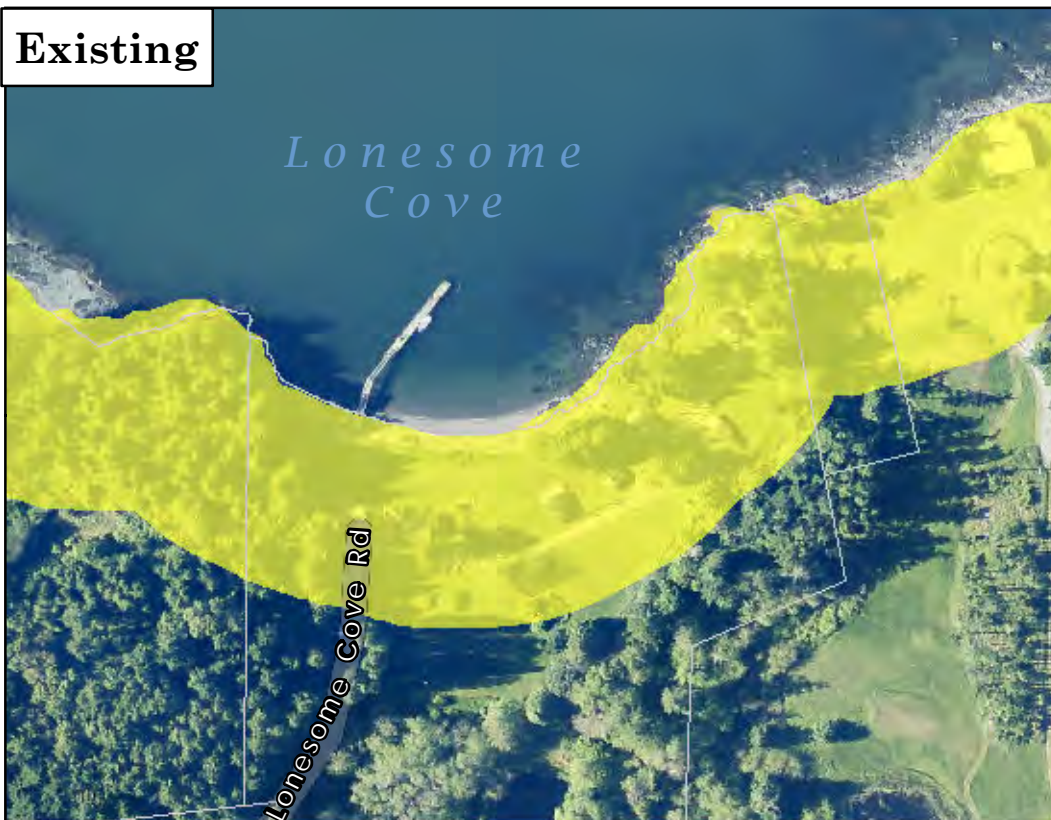
San Juan Island

**Existing
Designation: RR**

**Proposed
Designation: R**

- R - Rural
- RFF - Rural Farm Forest
- RR - Rural Residential

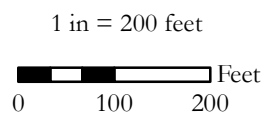
Existing



- RR - Rural Residential



This map is derived from San Juan County's Geographic Information System (GIS). It is intended for reference only and is not guaranteed to survey accuracy. The information represented on this map is subject to change without notice.



Shoreline Master Program

**Proposed Changes
Page 156 of 222**

Proposed



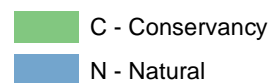
San Juan Island

Existing
Designation: C

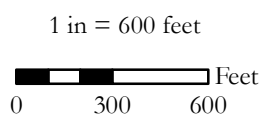
Proposed
Designation: R



Existing



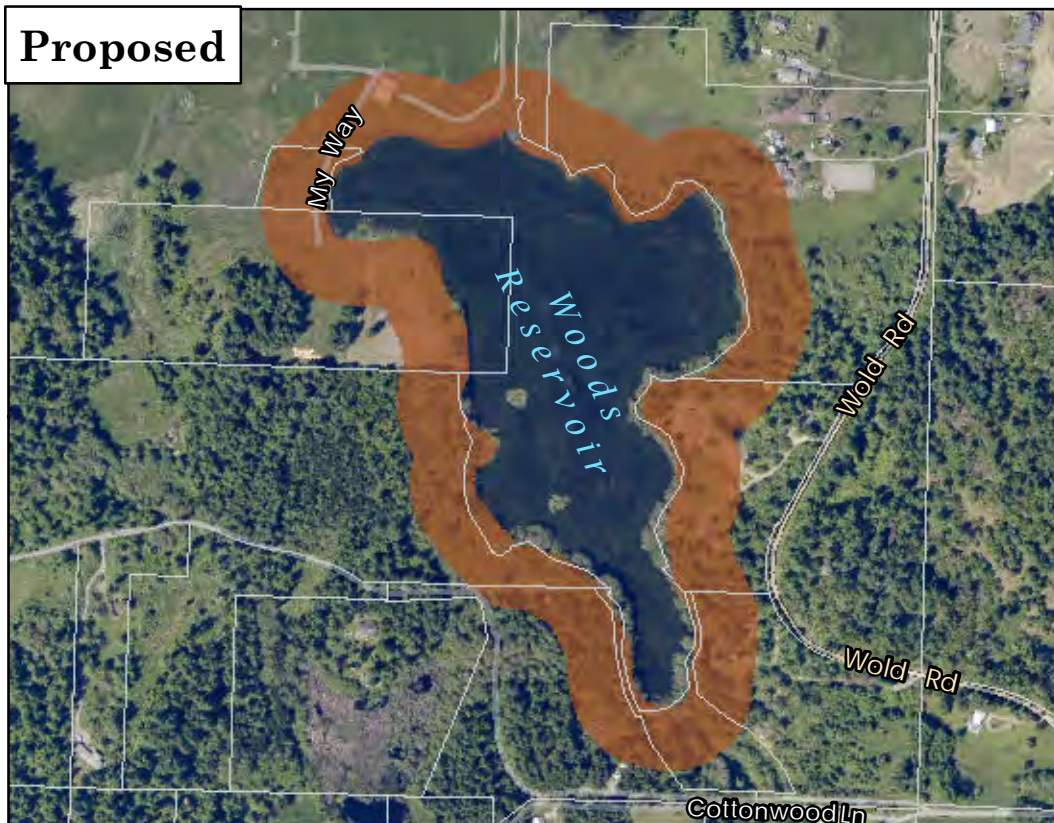
This map is derived from San Juan County's Geographic Information System (GIS). It is intended for reference only and is not guaranteed to survey accuracy. The information represented on this map is subject to change without notice.



Shoreline Master Program

Proposed Changes
Page 157 of 222

Proposed



San Juan Island

Existing
Designation: None

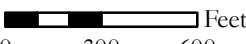
Proposed
Designation: RFF

 RFF - Rural Farm
Forest

Existing



This map is derived from San Juan County's Geographic Information System (GIS). It is intended for reference only and is not guaranteed to survey accuracy. The information represented on this map is subject to change without notice.

1 in = 600 feet
 Feet
0 300 600



Shoreline Master Program
Proposed Changes
Page 158 of 222

Proposed



San Juan Island

Existing
Designation: C

Proposed
Designation: RFF

- C - Conservancy
- RFF - Rural Farm Forest

Existing



- C - Conservancy
- N - Natural



This map is derived from San Juan County's Geographic Information System (GIS). It is intended for reference only and is not guaranteed to survey accuracy. The information represented on this map is subject to change without notice.

1 in = 200 feet

0 100 200 Feet



Shoreline Master Program
Proposed Changes
Page 159 of 222

Proposed



San Juan Island

**Existing
Designation: RFF/N**

**Proposed
Designation: RFF**

- N - Natural
- RFF - Rural Farm Forest

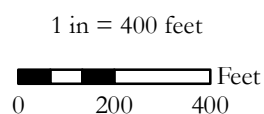
Existing



- C - Conservancy
- RFF - Rural Farm Forest
- RFF/N - Rural Farm Forest/Natural



This map is derived from San Juan County's Geographic Information System (GIS). It is intended for reference only and is not guaranteed to survey accuracy. The information represented on this map is subject to change without notice.



Shoreline Master Program

**Proposed Changes
Page 160 of 222**

Proposed



San Juan Island

**Existing
Designation: C**

**Proposed
Designation: RFF**

- C - Conservancy
- RFF - Rural Farm Forest

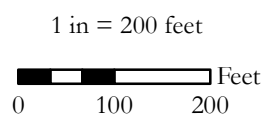
Existing



- C - Conservancy
- RFF/N - Rural Farm Forest/Natural



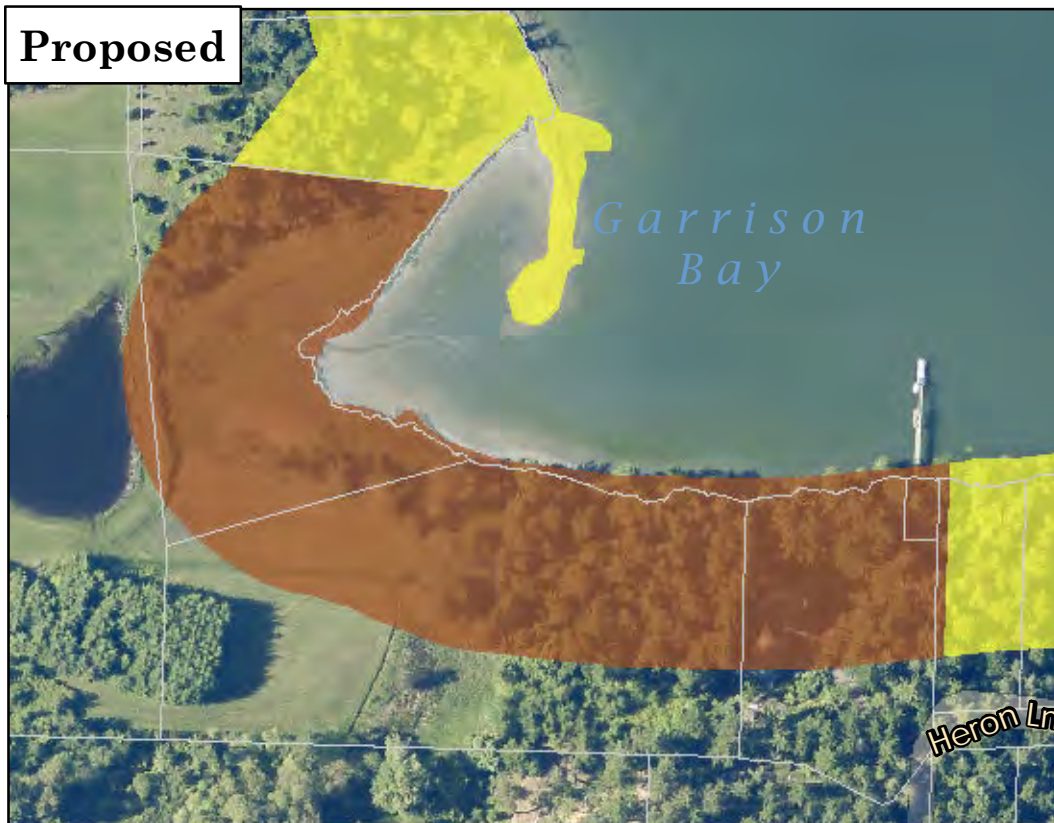
This map is derived from San Juan County's Geographic Information System (GIS). It is intended for reference only and is not guaranteed to survey accuracy. The information represented on this map is subject to change without notice.



Shoreline Master Program

**Proposed Changes
Page 161 of 222**

Proposed



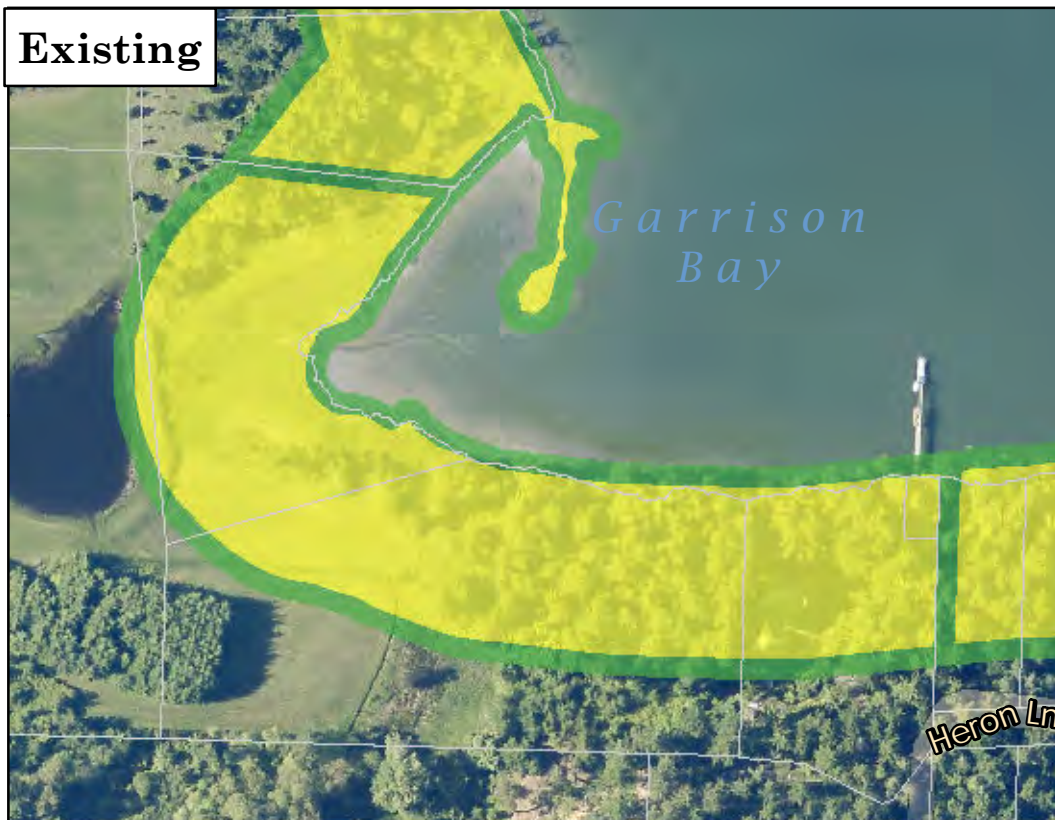
San Juan Island

Existing
Designation: RR/C

Proposed
Designation: RFF

- RFF - Rural Farm Forest
- RR - Rural Residential

Existing



- RR/C - Rural Residential / Conservancy



This map is derived from San Juan County's Geographic Information System (GIS). It is intended for reference only and is not guaranteed to survey accuracy. The information represented on this map is subject to change without notice.

1 in = 200 feet

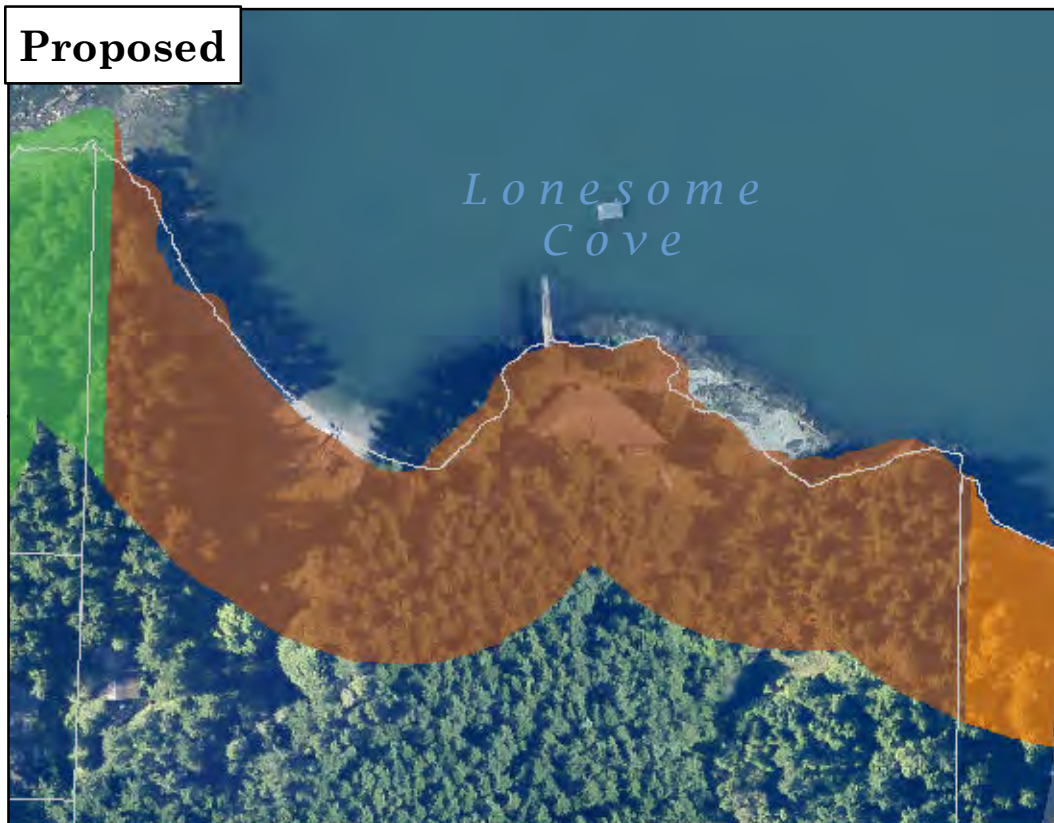
0 100 200 Feet



Shoreline Master Program

Proposed Changes
Page 162 of 222

Proposed



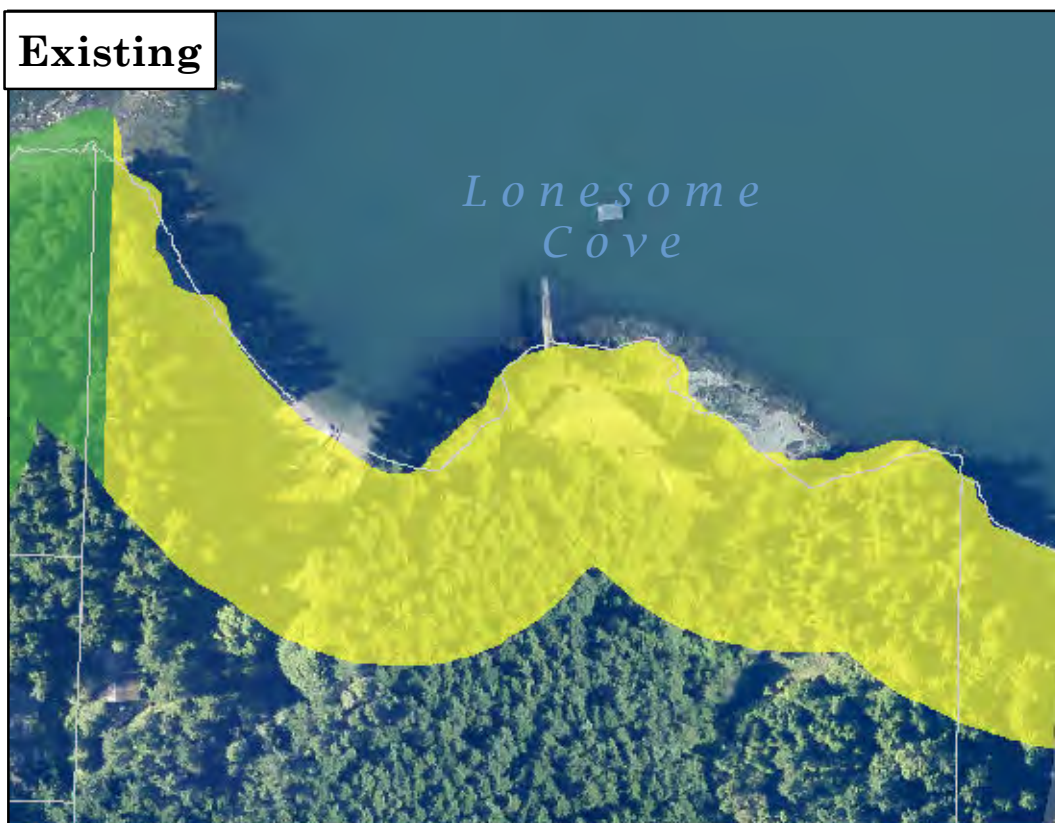
San Juan Island

**Existing
Designation: RR**

**Proposed
Designation: RFF**

- C - Conservancy
- R - Rural
- RFF - Rural Farm Forest

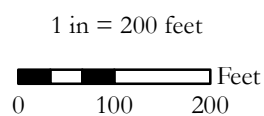
Existing



- C - Conservancy
- RR - Rural Residential



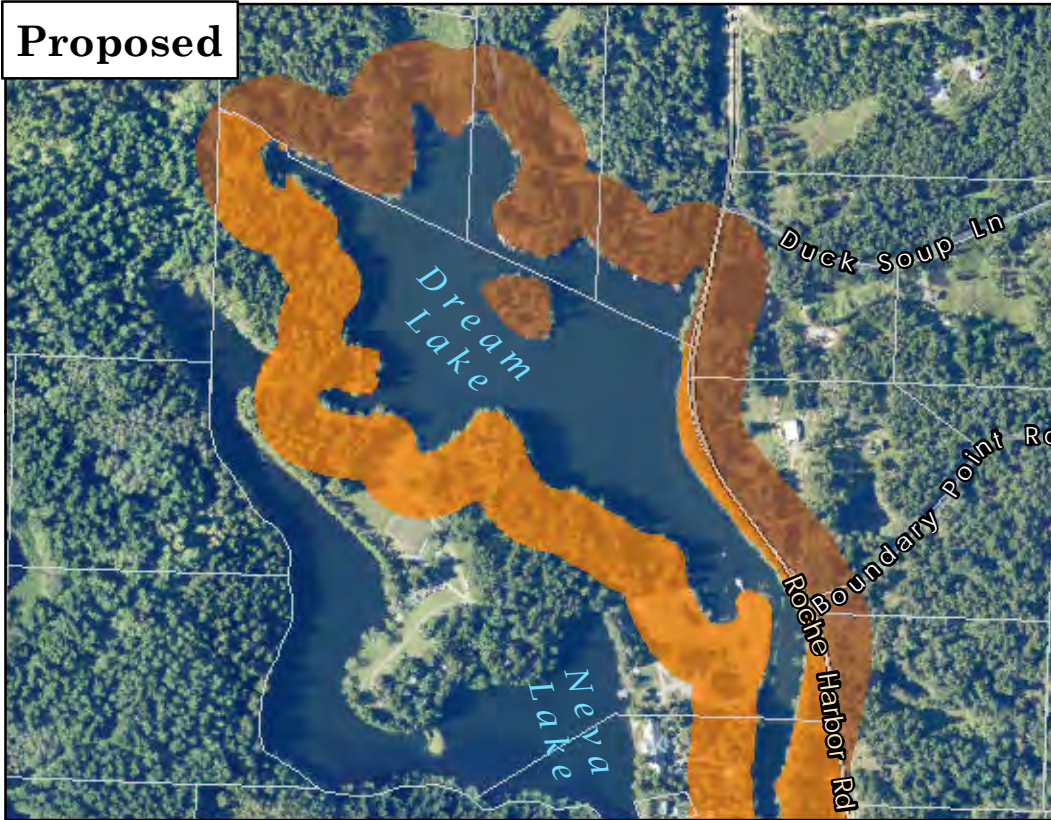
This map is derived from San Juan County's Geographic Information System (GIS). It is intended for reference only and is not guaranteed to survey accuracy. The information represented on this map is subject to change without notice.



Shoreline Master Program

**Proposed Changes
Page 163 of 222**

Proposed



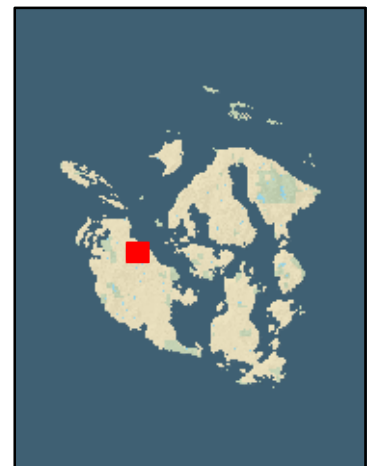
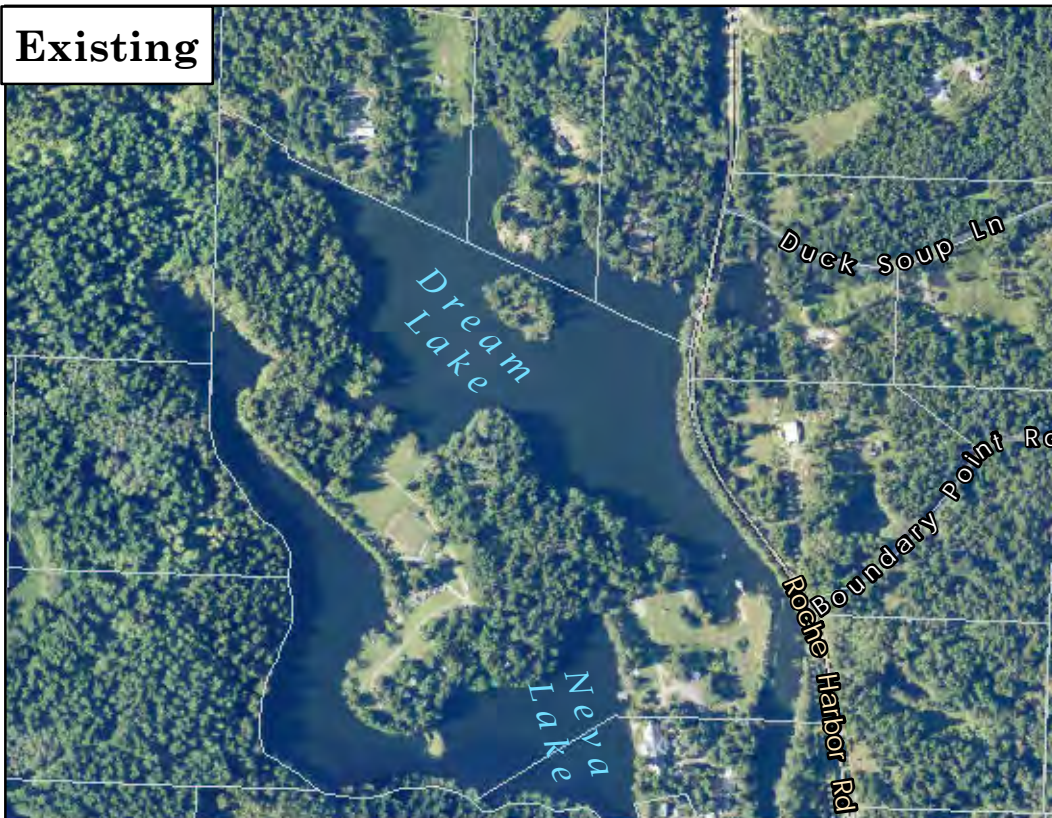
San Juan Island

Existing
Designation: None

Proposed
Designation: RFF

- R - Rural
- RFF - Rural Farm Forest

Existing



This map is derived from San Juan County's Geographic Information System (GIS). It is intended for reference only and is not guaranteed to survey accuracy. The information represented on this map is subject to change without notice.

1 in = 600 feet

0 300 600 Feet



Shoreline Master Program

Proposed Changes
Page 164 of 222

Proposed



San Juan Island

**Existing
Designation: RR/C**

**Proposed
Designation: RFF**

- C - Conservancy
- RFF - Rural Farm Forest
- RR - Rural Residential

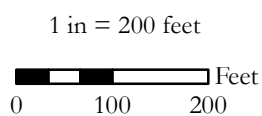
Existing



- C - Conservancy
- RR/C - Rural Residential / Conservancy



This map is derived from San Juan County's Geographic Information System (GIS). It is intended for reference only and is not guaranteed to survey accuracy. The information represented on this map is subject to change without notice.



**Shoreline Master Program
Proposed Changes
Page 165 of 222**

Proposed



San Juan Island

Existing
Designation: C

Proposed
Designation: RFF

- C - Conservancy
- RFF - Rural Farm Forest

Existing



- C - Conservancy
- RR/C - Rural Residential / Conservancy



This map is derived from San Juan County's Geographic Information System (GIS). It is intended for reference only and is not guaranteed to survey accuracy. The information represented on this map is subject to change without notice.

1 in = 200 feet

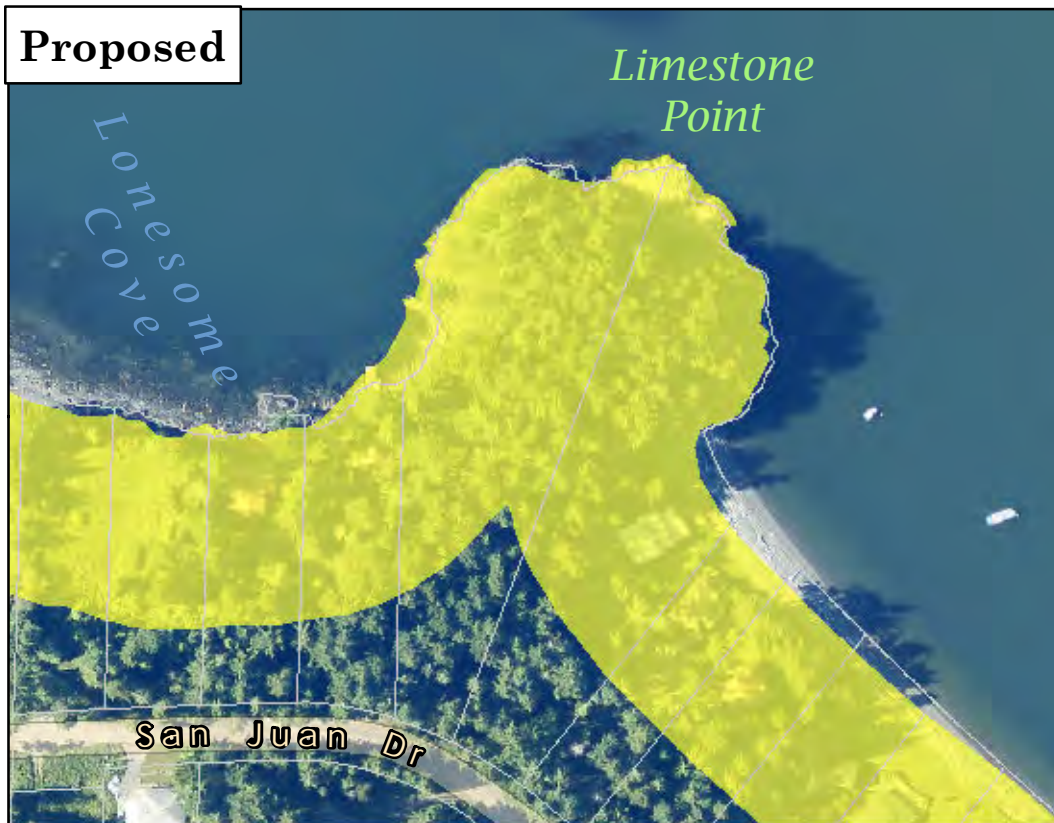
0 100 200 Feet



Shoreline Master Program

Proposed Changes
Page 166 of 222

Proposed



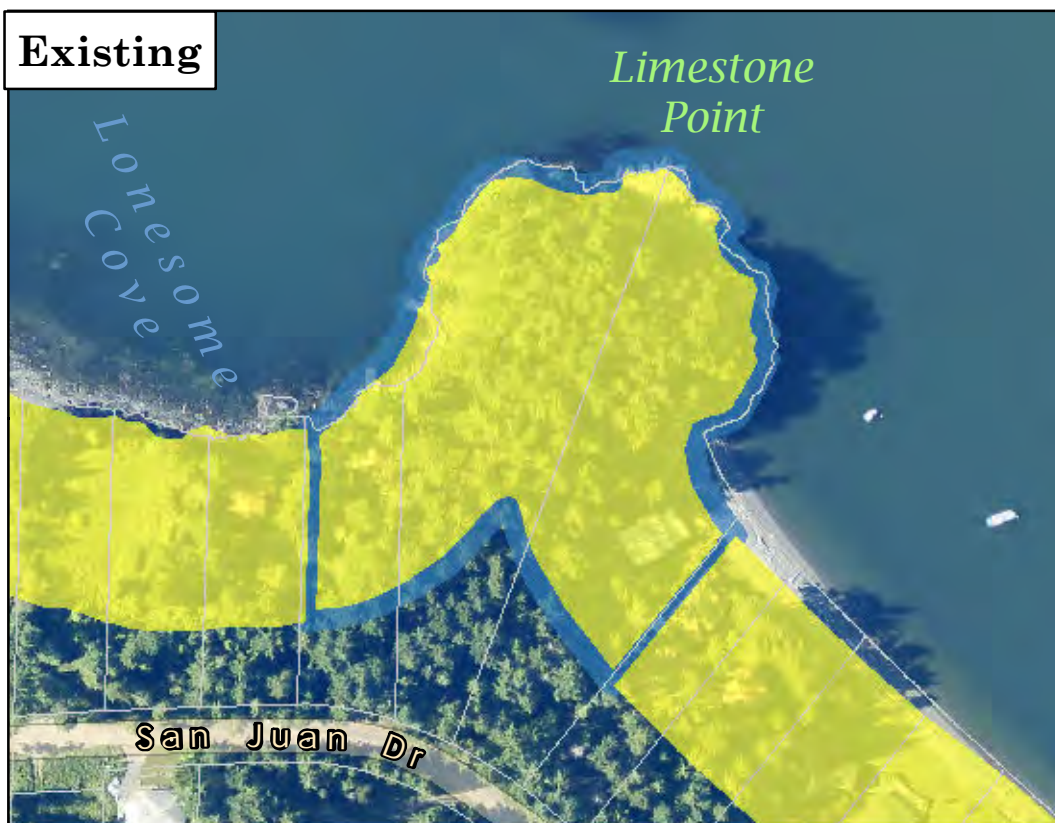
San Juan Island

Existing
Designation: RR/N

Proposed
Designation: RR

RR - Rural
Residential

Existing



RR - Rural
Residential

RR - Rural
Residential/Nat...



This map is derived from San Juan County's Geographic Information System (GIS). It is intended for reference only and is not guaranteed to survey accuracy. The information represented on this map is subject to change without notice.

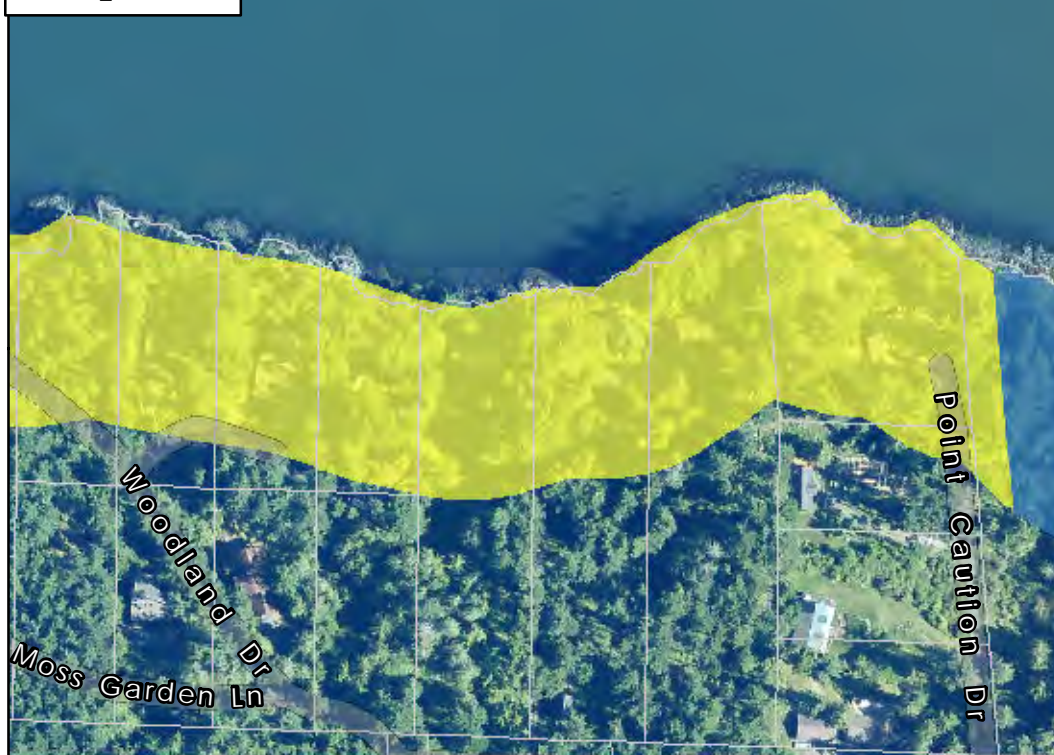
1 in = 200 feet
0 100 200 Feet



Shoreline Master Program

Proposed Changes
Page 167 of 222

Proposed



San Juan Island

Existing
Designation: C

Proposed
Designation: RR

- N - Natural
- RR - Rural Residential

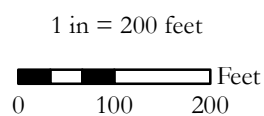
Existing



- C - Conservancy
- N - Natural
- RR - Rural Residential

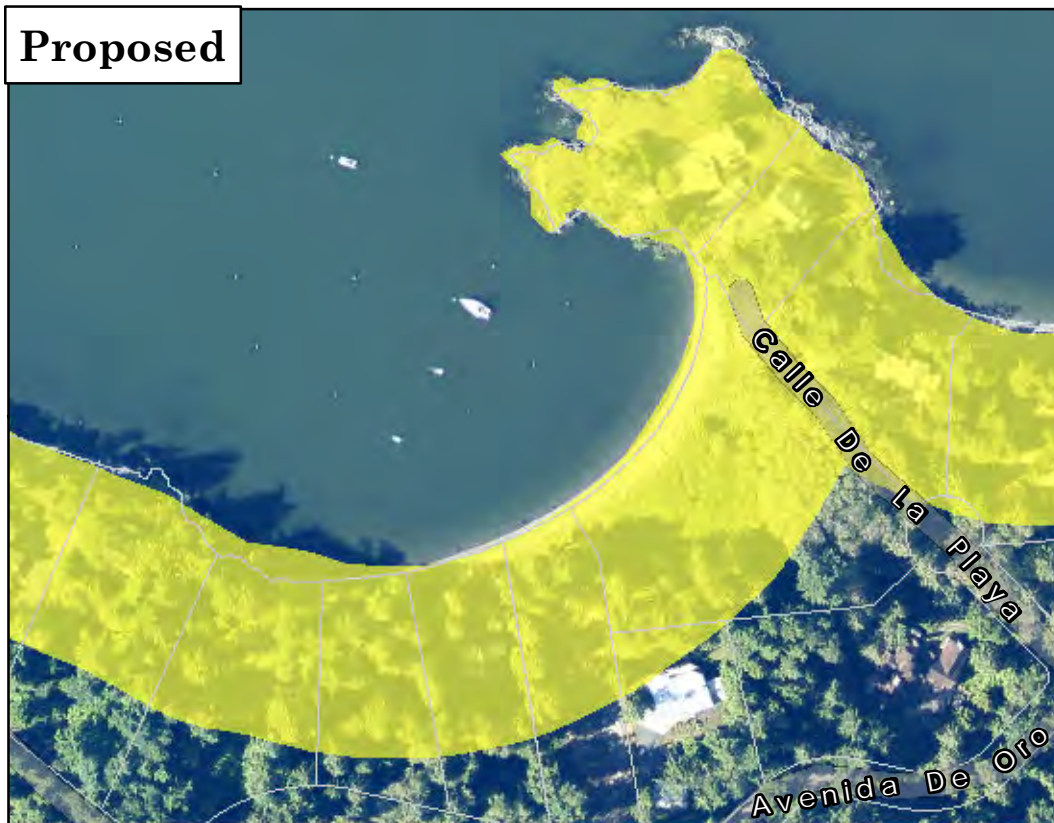


This map is derived from San Juan County's Geographic Information System (GIS). It is intended for reference only and is not guaranteed to survey accuracy. The information represented on this map is subject to change without notice.



Shoreline Master Program
Proposed Changes
Page 168 of 222

Proposed



San Juan Island

Existing
Designation: RR/C

Proposed
Designation: RR

RR - Rural
Residential

Existing

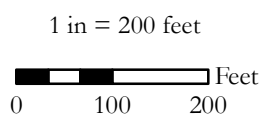


RR - Rural
Residential

RR/C - Rural
Residential /
Conservancy



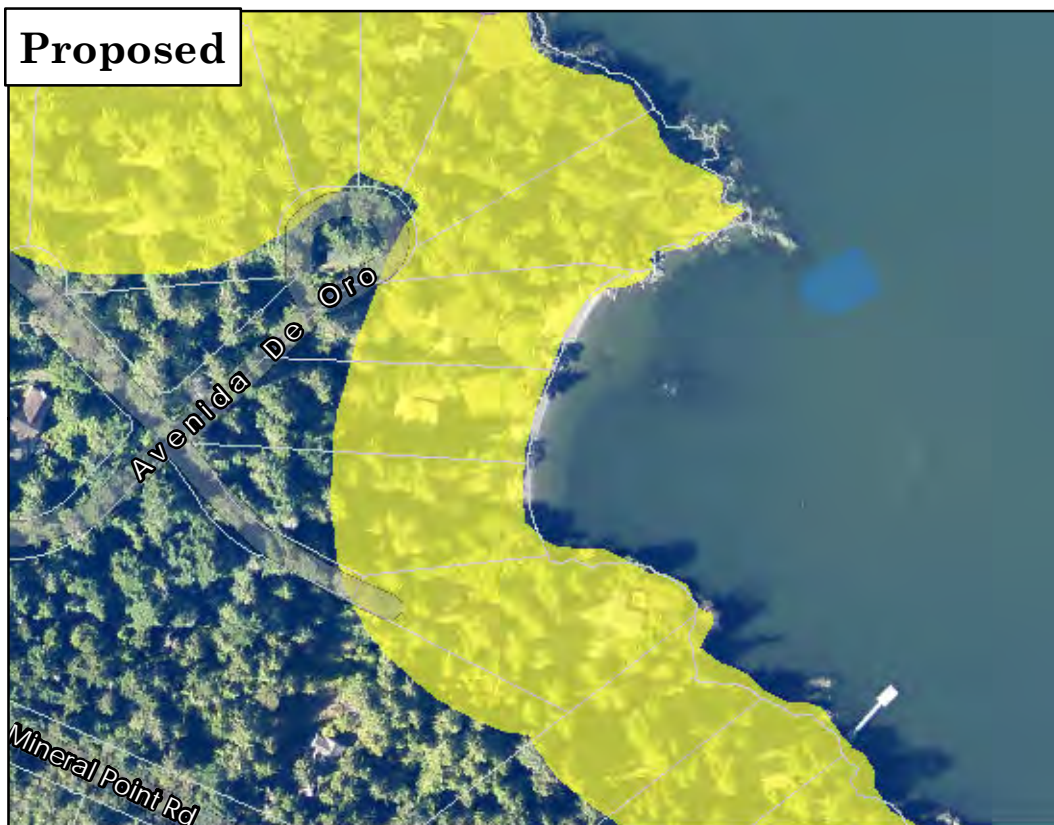
This map is derived from San Juan County's Geographic Information System (GIS). It is intended for reference only and is not guaranteed to survey accuracy. The information represented on this map is subject to change without notice.



Shoreline Master Program

Proposed Changes
Page 169 of 222

Proposed



San Juan Island

**Existing
Designation: RR/C**

**Proposed
Designation: RR**

- N - Natural
- RR - Rural Residential

Existing



- RR - Rural Residential
- RR/C - Rural Residential / Conservancy



This map is derived from San Juan County's Geographic Information System (GIS). It is intended for reference only and is not guaranteed to survey accuracy. The information represented on this map is subject to change without notice.

1 in = 200 feet

0 100 200 Feet



Shoreline Master Program

**Proposed Changes
Page 170 of 222**

Proposed



San Juan Island

**Existing
Designation: RR/C**

**Proposed
Designation: RR**

- C - Conservancy
- N - Natural
- PMT - Ports, Marinas and Marine Transportation
- RFF - Rural Farm Forest
- RR - Rural Residential
- U - Urban

Existing



This map is derived from San Juan County's Geographic Information System (GIS). It is intended for reference only and is not guaranteed to survey accuracy. The information represented on this map is subject to change without notice.

1 in = 1,000 feet

0 500 1,000 Feet



Shoreline Master Program

**Proposed Changes
Page 171 of 222**

Proposed



San Juan Island

**Existing
Designation: RR/C**

**Proposed
Designation: RR**

- C - Conservancy
- N - Natural
- PMT - Ports, Marinas and Marine Transportation
- RR - Rural Residential
- U - Urban

Existing



- C - Conservancy
- C/N - Conservancy / Natural
- RR/C - Rural Residential / Conservancy
- U - Urban



This map is derived from San Juan County's Geographic Information System (GIS). It is intended for reference only and is not guaranteed to survey accuracy. The information represented on this map is subject to change without notice.

1 in = 1,200 feet

0 600 1,200 Feet



Shoreline Master Program

**Proposed Changes
Page 172 of 222**

Proposed



San Juan Island

**Existing
Designation: RR/C**

**Proposed
Designation: RR**

- C - Conservancy
- N - Natural
- RFF - Rural Farm Forest
- RR - Rural Residential

Existing



- C - Conservancy
- RR - Rural Residential
- RR/C - Rural Residential / Conservancy



This map is derived from San Juan County's Geographic Information System (GIS). It is intended for reference only and is not guaranteed to survey accuracy. The information represented on this map is subject to change without notice.

1 in = 800 feet

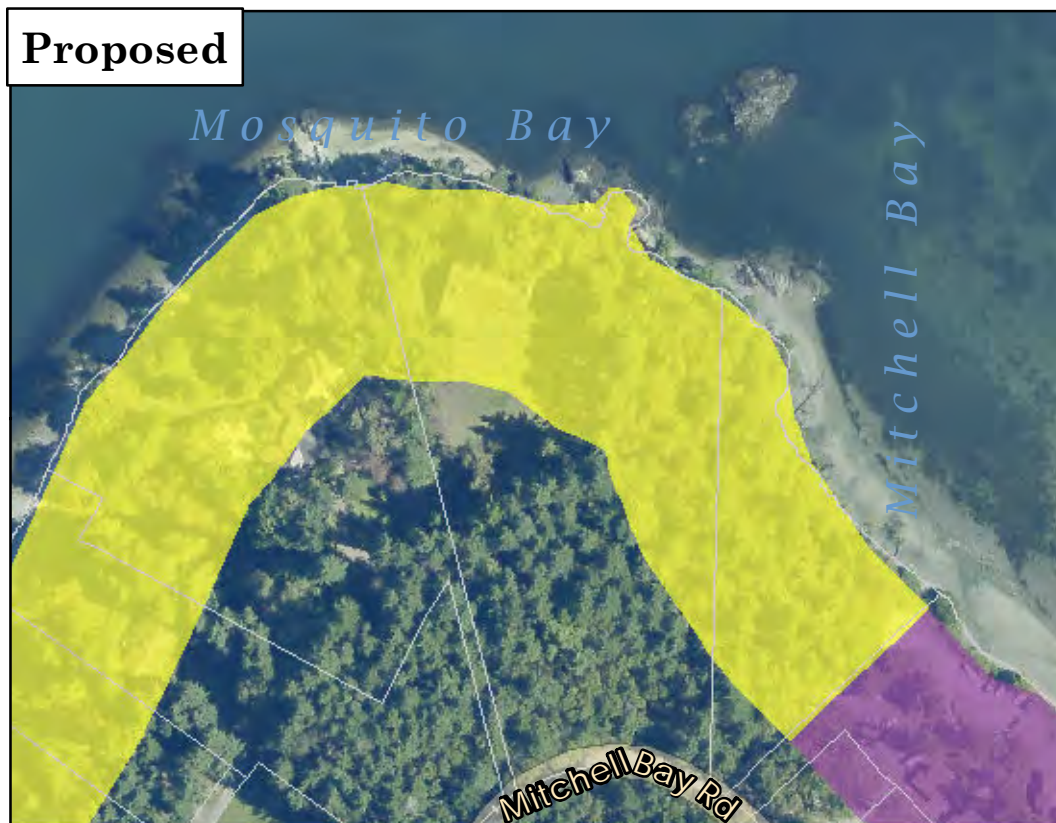
0 400 800 Feet



Shoreline Master Program

**Proposed Changes
Page 173 of 222**



Proposed



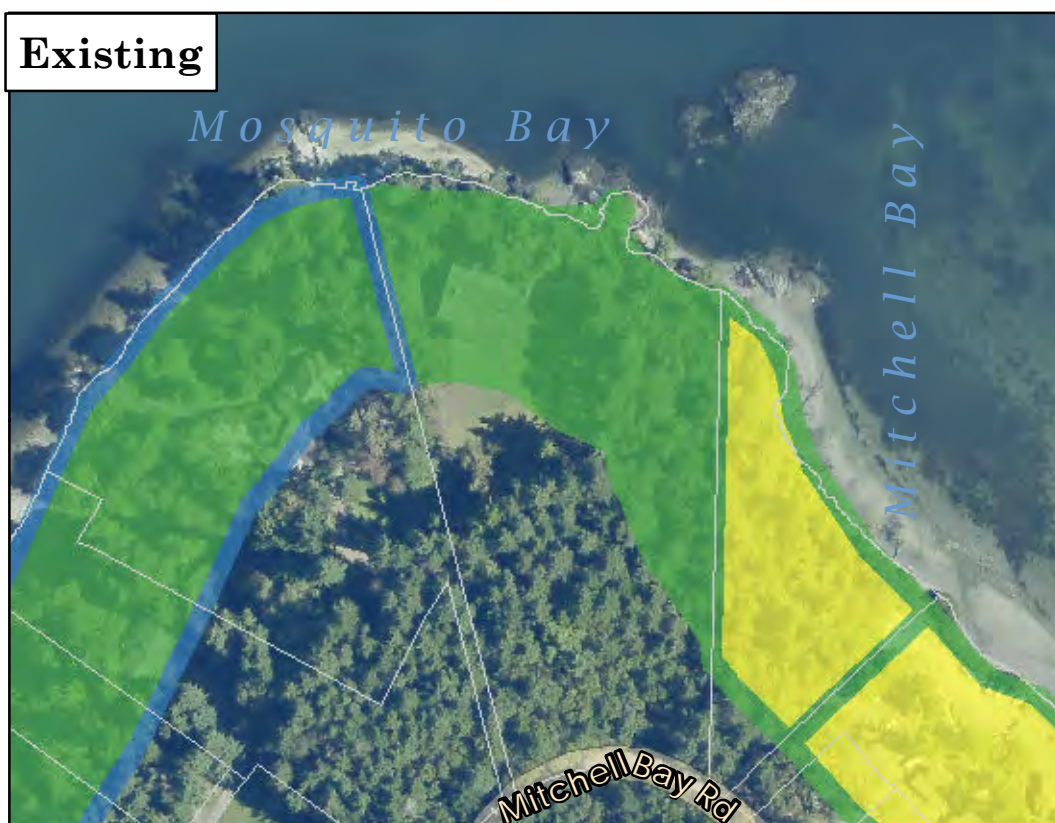
San Juan Island




**Existing
Designation: C**

**Proposed
Designation: RR**

-  PMT - Ports,
Marinas and
Marine
Transportation
-  RR - Rural
Residential

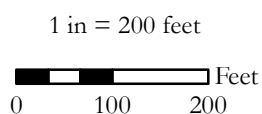
Existing



-  C - Conservancy
-  C/N -
Conservancy /
Natural
-  RR/C - Rural
Residential /
Conservancy



This map is derived from San Juan County's Geographic Information System (GIS). It is intended for reference only and is not guaranteed to survey accuracy. The information represented on this map is subject to change without notice.



Shoreline Master Program
Proposed Changes
Page 174 of 222

Proposed



San Juan Island

**Existing
Designation: C/N**

**Proposed
Designation: RR**

RR - Rural
Residential

Existing



C - Conservancy

C/N -
Conservancy /
Natural

RR - Rural
Residential



This map is derived from San Juan County's Geographic Information System (GIS). It is intended for reference only and is not guaranteed to survey accuracy. The information represented on this map is subject to change without notice.

1 in = 200 feet

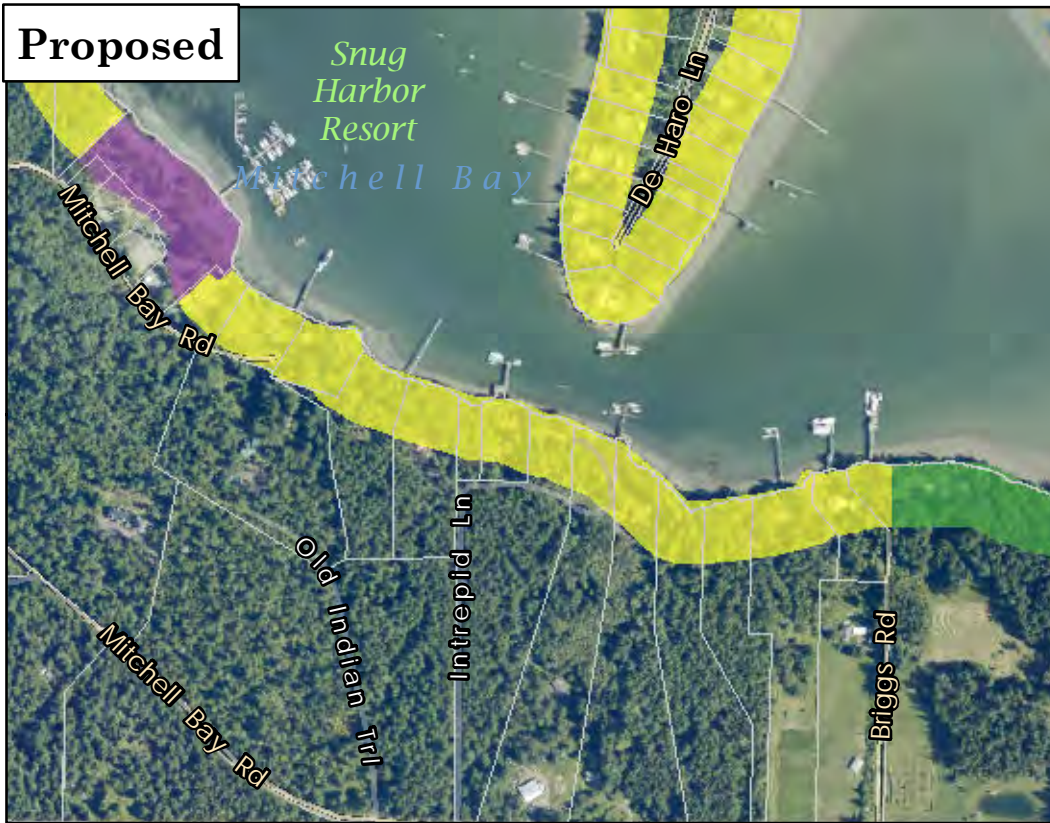
0 100 200 Feet



Shoreline Master Program

**Proposed Changes
Page 175 of 222**

Proposed



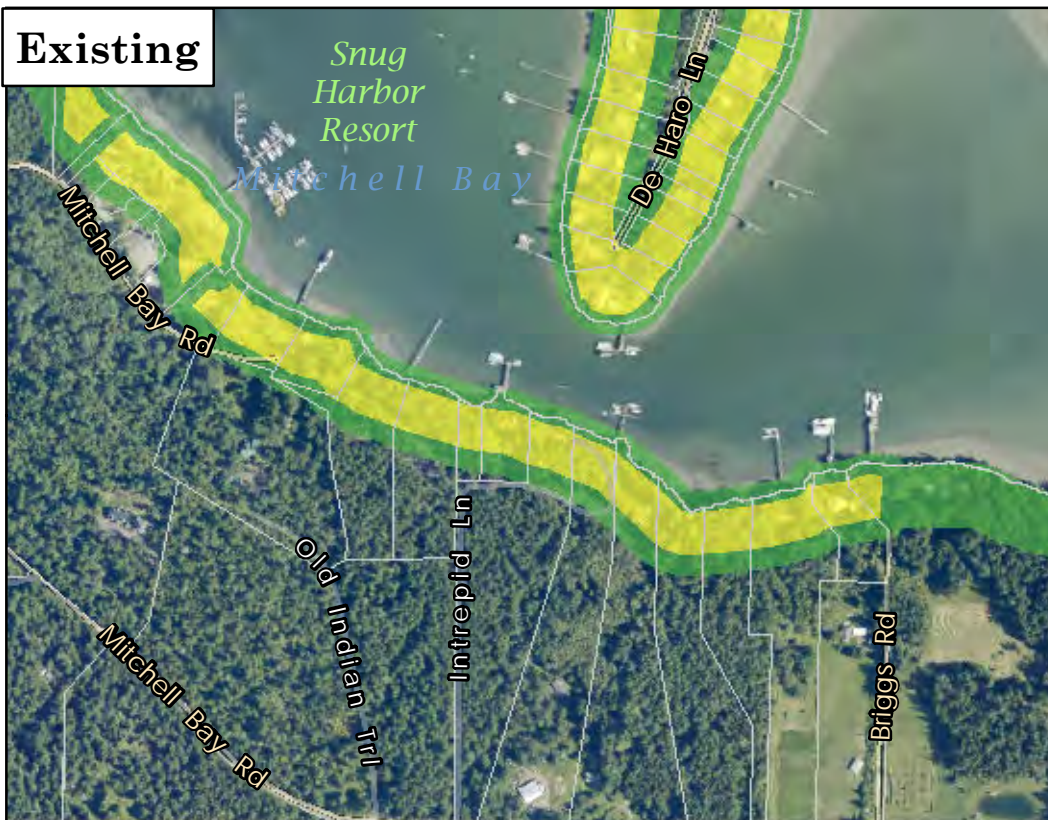
San Juan Island

Existing
Designation: RR/C

Proposed
Designation: RR

- C - Conservancy
- N - Natural
- PMT - Ports, Marinas and Marine Transportation
- RR - Rural Residential

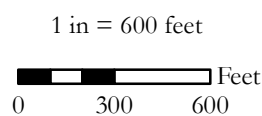
Existing



- C - Conservancy
- RR/C - Rural Residential / Conservancy



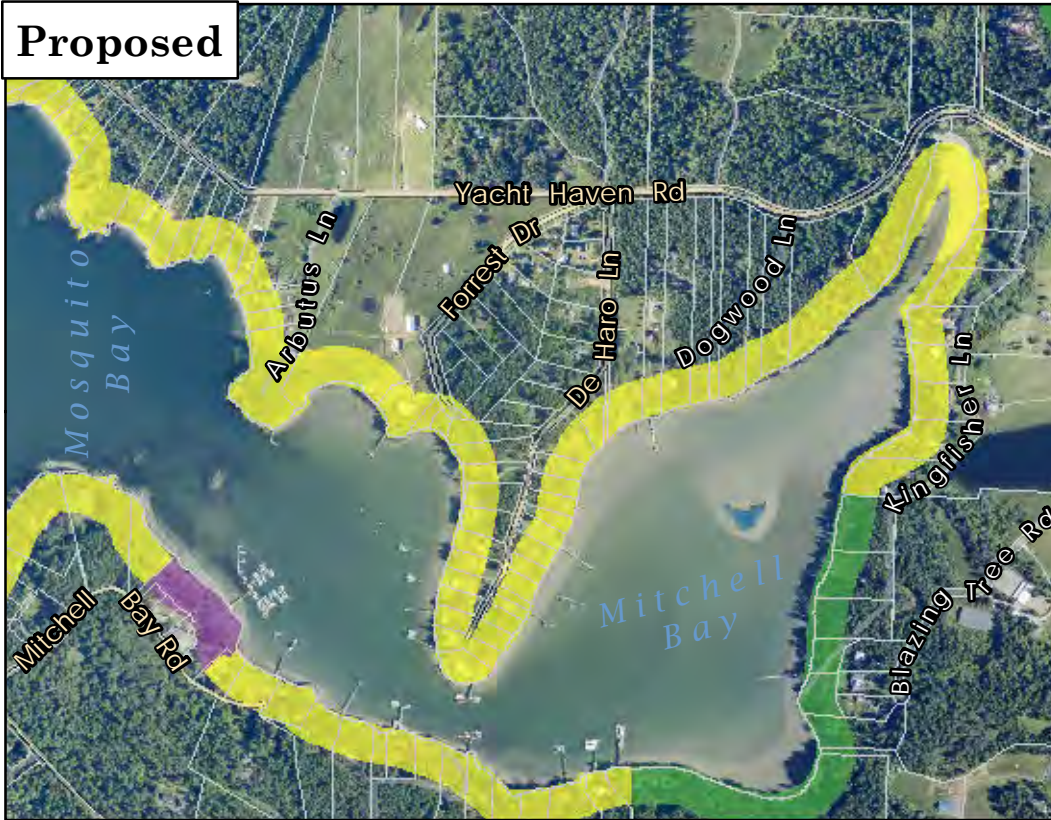
This map is derived from San Juan County's Geographic Information System (GIS). It is intended for reference only and is not guaranteed to survey accuracy. The information represented on this map is subject to change without notice.



Shoreline Master Program

Proposed Changes
Page 176 of 222

Proposed



San Juan Island

Existing
Designation: RR/C

Proposed
Designation: RR

- C - Conservancy
- N - Natural
- PMT - Ports,
Marinas and
Marine
Transportation
- RR - Rural
Residential

Existing



- C - Conservancy
- C/N -
Conservancy /
Natural
- RR - Rural
Residential
- RR/C - Rural
Residential /
Conservancy



This map is derived from San Juan County's Geographic Information System (GIS). It is intended for reference only and is not guaranteed to survey accuracy. The information represented on this map is subject to change without notice.

1 in = 1,000 feet

0 500 1,000 Feet



Shoreline Master Program

Proposed Changes
Page 177 of 222

Proposed



San Juan Island

**Existing
Designation: RR/N**

**Proposed
Designation: RR**

- N - Natural
- RFF - Rural Farm Forest
- RR - Rural Residential

Existing



- RFF - Rural Farm Forest
- RR - Rural Residential
- RR - Rural Residential/Nat...



This map is derived from San Juan County's Geographic Information System (GIS). It is intended for reference only and is not guaranteed to survey accuracy. The information represented on this map is subject to change without notice.

1 in = 400 feet

0 200 400 Feet



Shoreline Master Program

**Proposed Changes
Page 178 of 222**

Proposed



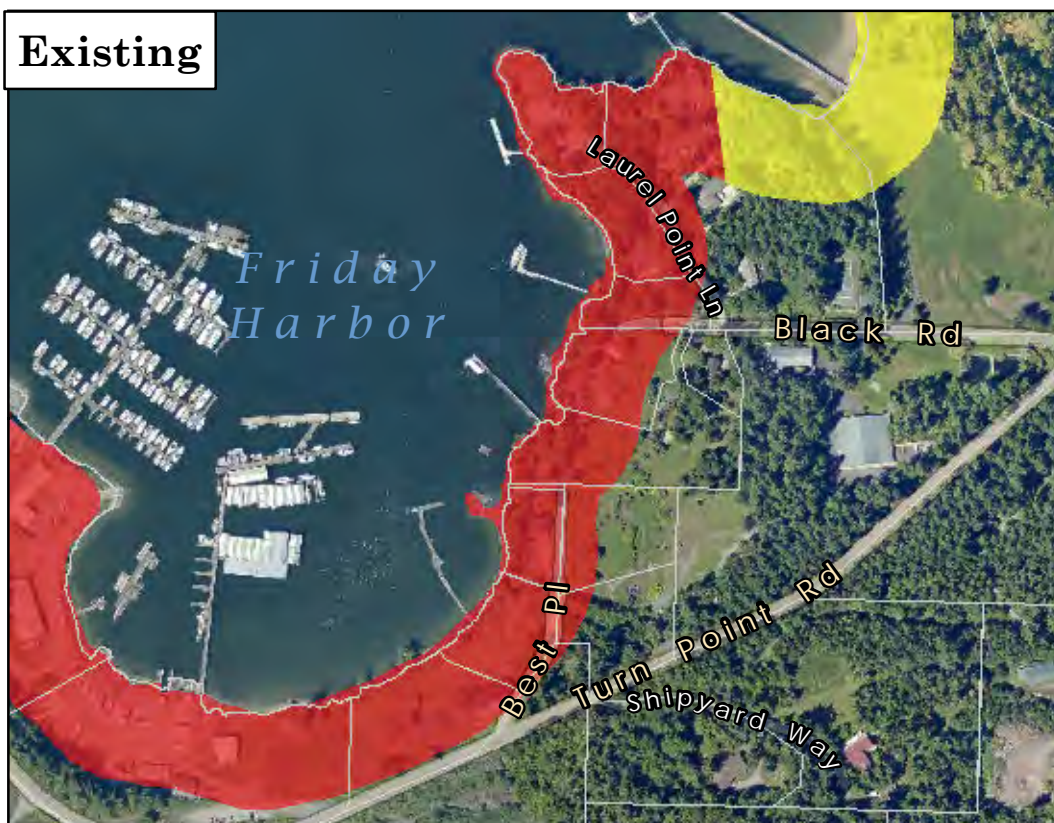
San Juan Island

Existing
Designation: U

Proposed
Designation: RR

- PMT - Ports,
Marinas and
Marine
Transportation
- RR - Rural
Residential

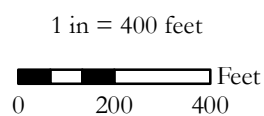
Existing



- RR - Rural
Residential
- U - Urban

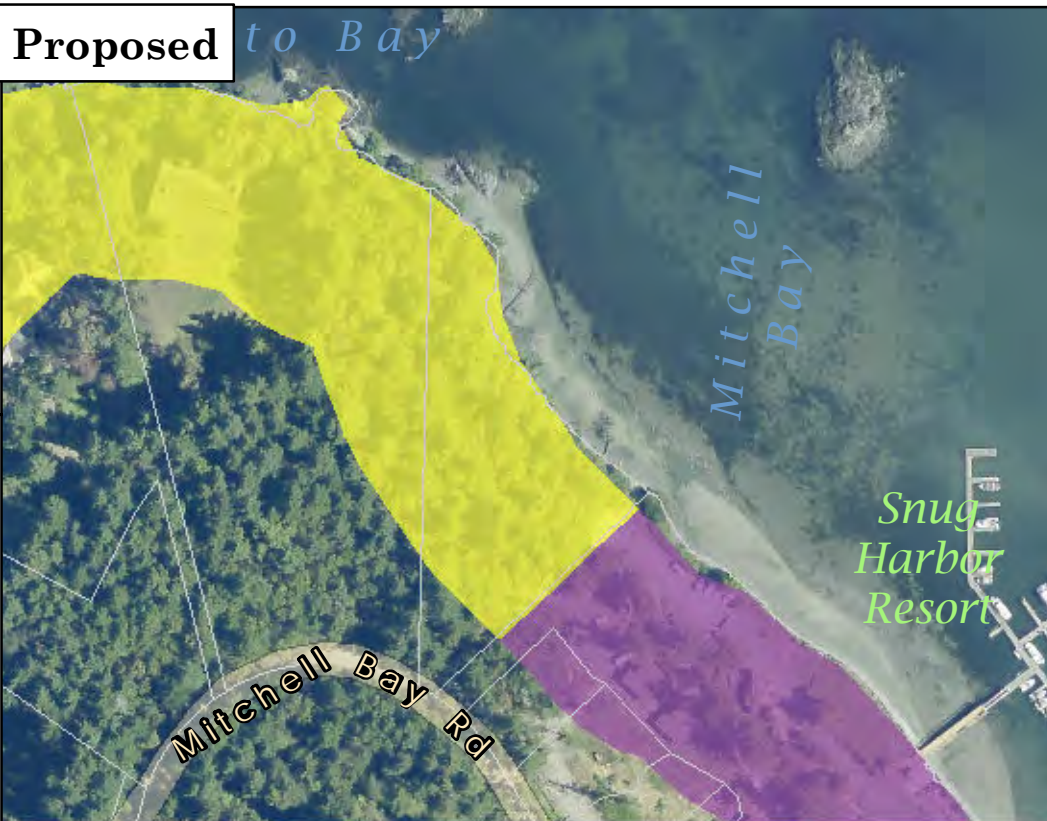


This map is derived from San Juan County's Geographic Information System (GIS). It is intended for reference only and is not guaranteed to survey accuracy. The information represented on this map is subject to change without notice.



Shoreline Master Program



Proposed Changes
Page 179 of 222






San Juan Island

**Existing
Designation: RR/C**

**Proposed
Designation: RR**

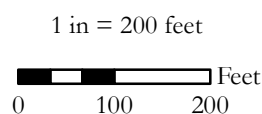
-  PMT - Ports,
Marinas and
Marine
Transportation
-  RR - Rural
Residential



-  C - Conservancy
-  C/N -
Conservancy /
Natural
-  RR/C - Rural
Residential /
Conservancy



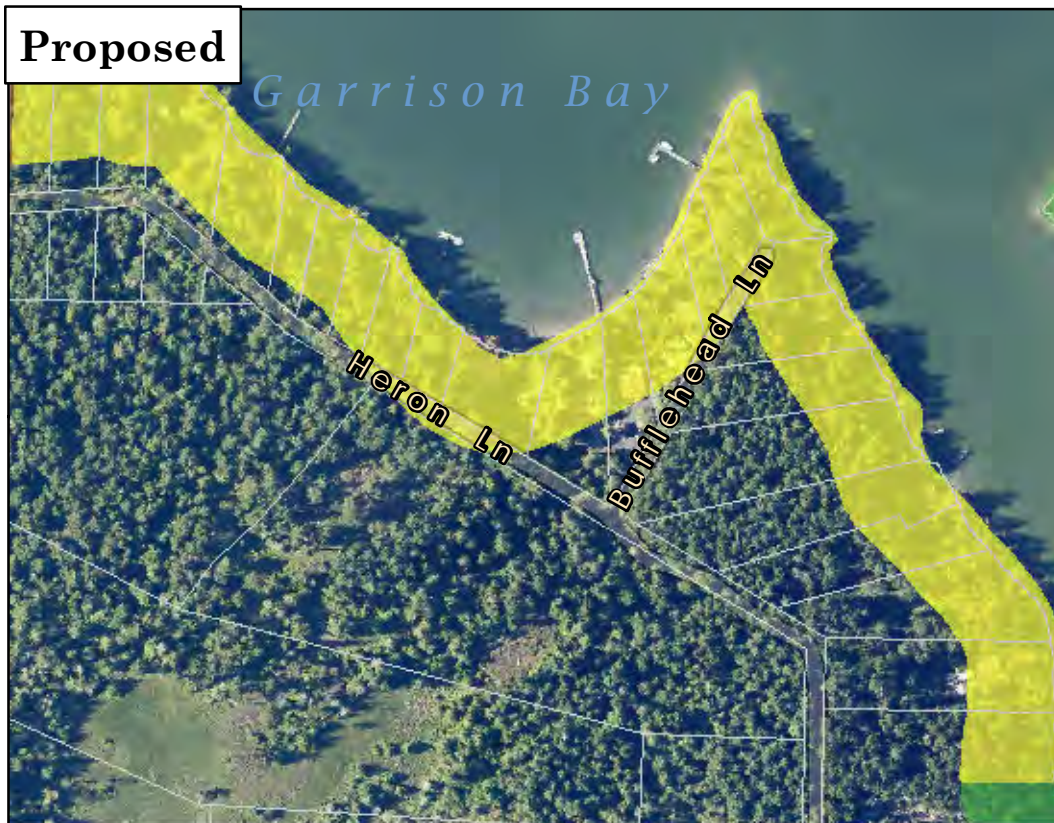
This map is derived from San Juan County's Geographic Information System (GIS). It is intended for reference only and is not guaranteed to survey accuracy. The information represented on this map is subject to change without notice.



Shoreline Master Program

**Proposed Changes
Page 180 of 222**

Proposed



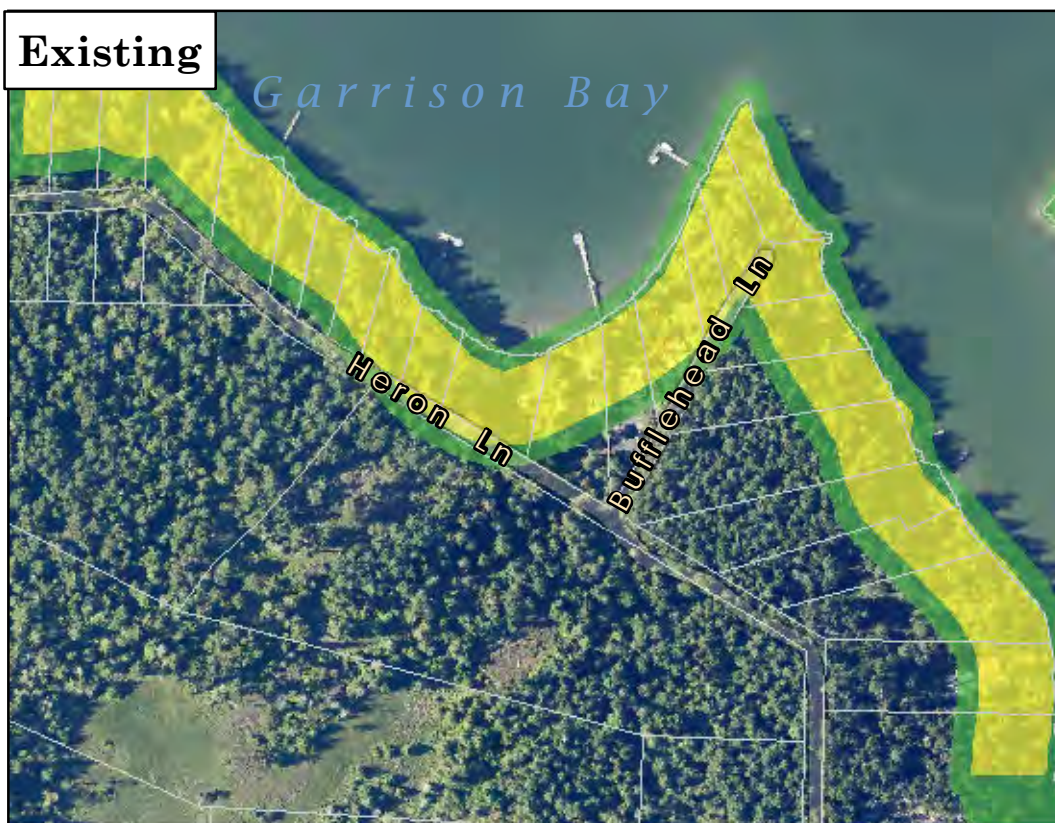
San Juan Island

**Existing
Designation: RR/C**

**Proposed
Designation: RR**

- C - Conservancy
- RFF - Rural Farm Forest
- RR - Rural Residential

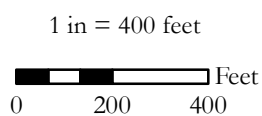
Existing



- C - Conservancy
- RR/C - Rural Residential / Conservancy



This map is derived from San Juan County's Geographic Information System (GIS). It is intended for reference only and is not guaranteed to survey accuracy. The information represented on this map is subject to change without notice.



Shoreline Master Program

**Proposed Changes
Page 181 of 222**

Proposed



San Juan Island

Existing
Designation: N

Proposed
Designation: RR

- C - Conservancy
- RFF - Rural Farm Forest
- RR - Rural Residential

Existing



- C - Conservancy
- N - Natural



This map is derived from San Juan County's Geographic Information System (GIS). It is intended for reference only and is not guaranteed to survey accuracy. The information represented on this map is subject to change without notice.

1 in = 200 feet

0 100 200 Feet



Shoreline Master Program

Proposed Changes
Page 182 of 222

Proposed



San Juan Island

Existing
Designation: C

Proposed
Designation: RR

- C - Conservancy
- RFF - Rural Farm Forest
- RR - Rural Residential

Existing



- C - Conservancy
- N - Natural



This map is derived from San Juan County's Geographic Information System (GIS). It is intended for reference only and is not guaranteed to survey accuracy. The information represented on this map is subject to change without notice.

1 in = 200 feet

0 100 200 Feet



Shoreline Master Program

Proposed Changes
Page 183 of 222

Proposed



San Juan Island

Existing
Designation: N

Proposed
Designation: RR

- C - Conservancy
- N - Natural
- PMT - Ports, Marinas and Marine Transportation
- RR - Rural Residential

Existing



N - Natural



This map is derived from San Juan County's Geographic Information System (GIS). It is intended for reference only and is not guaranteed to survey accuracy. The information represented on this map is subject to change without notice.

1 in = 200 feet

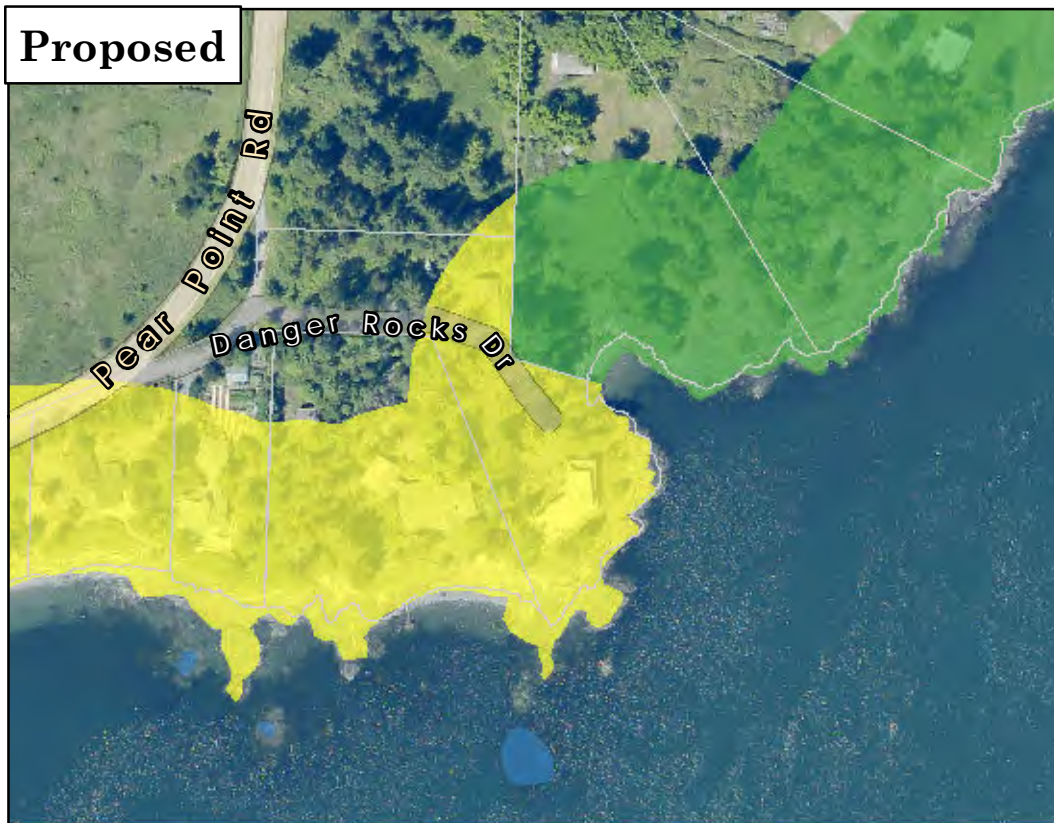
0 100 200 Feet



Shoreline Master Program

Proposed Changes
Page 184 of 222

Proposed



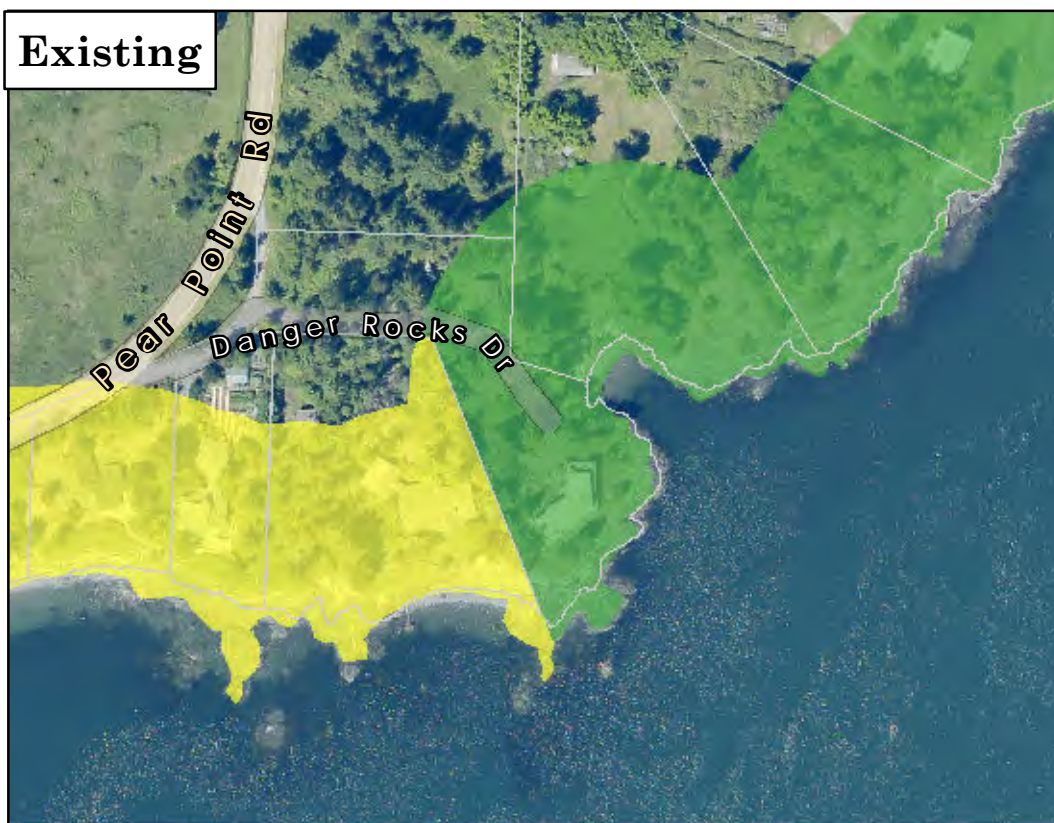
San Juan Island

**Existing
Designation: C**

**Proposed
Designation: RR**

- C - Conservancy
- N - Natural
- RR - Rural Residential

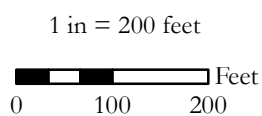
Existing



- C - Conservancy
- RR - Rural Residential



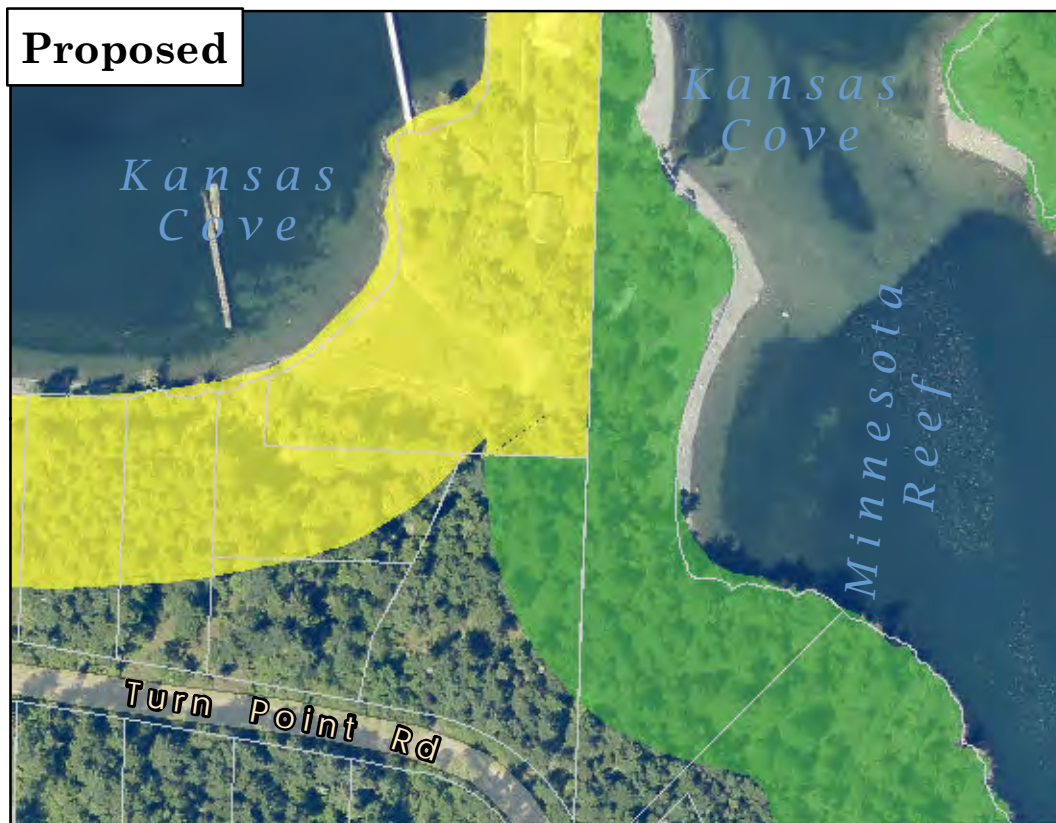
This map is derived from San Juan County's Geographic Information System (GIS). It is intended for reference only and is not guaranteed to survey accuracy. The information represented on this map is subject to change without notice.



Shoreline Master Program

**Proposed Changes
Page 185 of 222**

Proposed



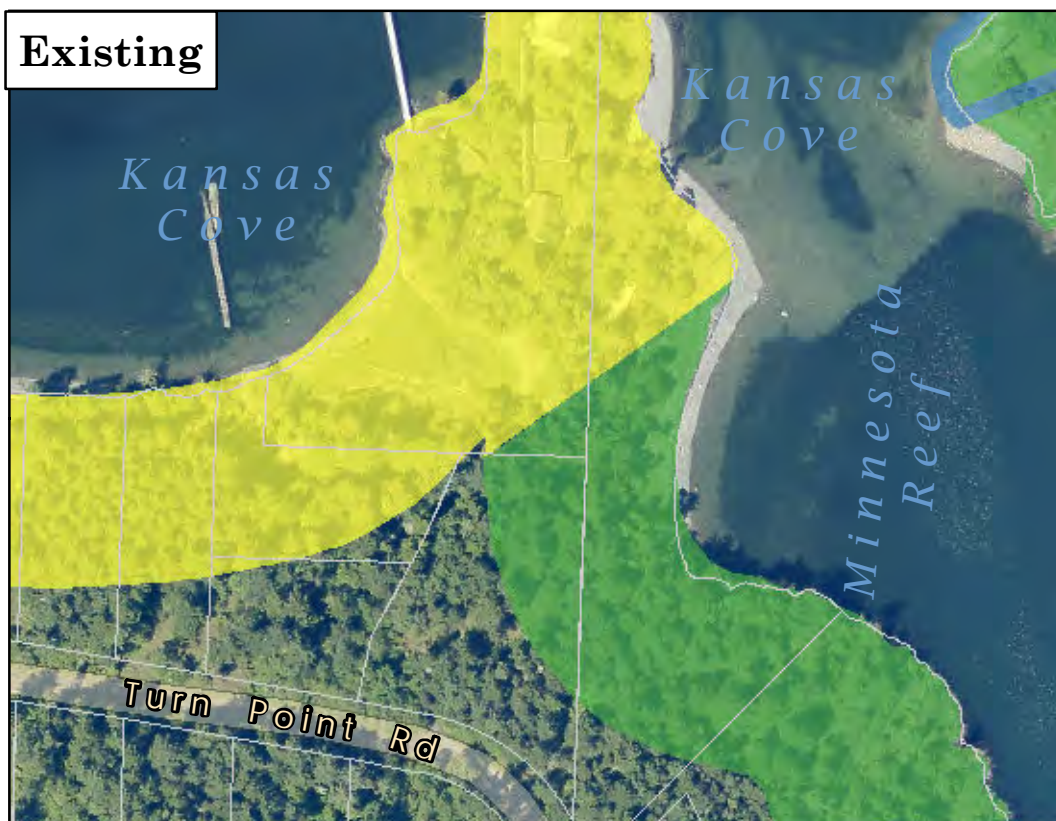
San Juan Island

**Existing
Designation: C**

**Proposed
Designation: RR**

- C - Conservancy
- RR - Rural Residential

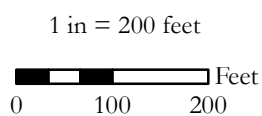
Existing



- C - Conservancy
- C/N - Conservancy / Natural
- RR - Rural Residential



This map is derived from San Juan County's Geographic Information System (GIS). It is intended for reference only and is not guaranteed to survey accuracy. The information represented on this map is subject to change without notice.



Shoreline Master Program

**Proposed Changes
Page 186 of 222**

Proposed



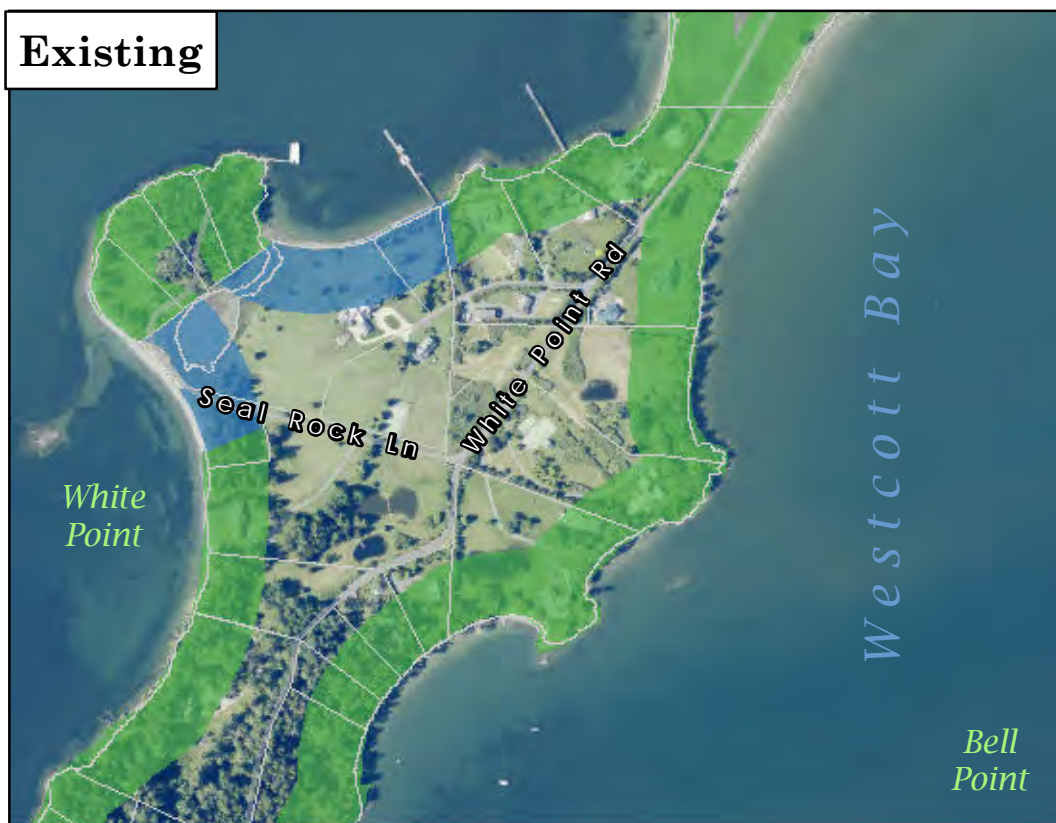
San Juan Island

Existing
Designation: C

Proposed
Designation: RR

- C - Conservancy
- N - Natural
- RR - Rural Residential

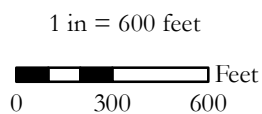
Existing



- C - Conservancy
- N - Natural



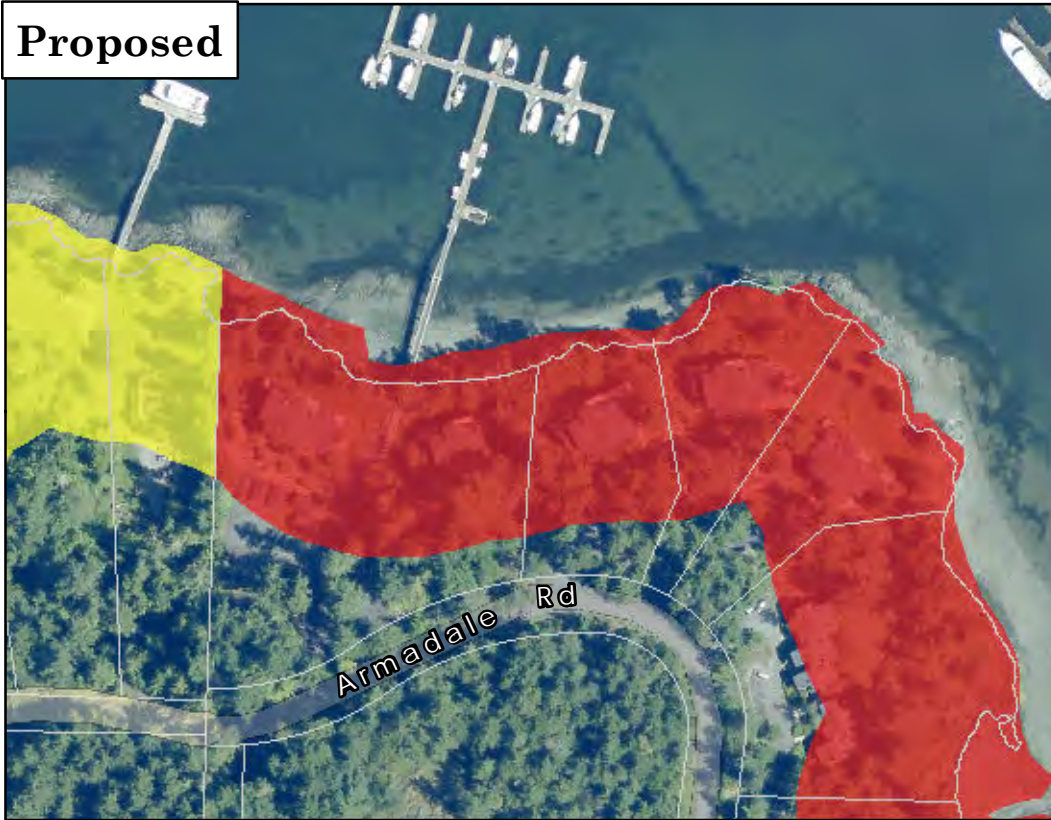
This map is derived from San Juan County's Geographic Information System (GIS). It is intended for reference only and is not guaranteed to survey accuracy. The information represented on this map is subject to change without notice.



Shoreline Master Program

Proposed Changes
Page 187 of 222

Proposed



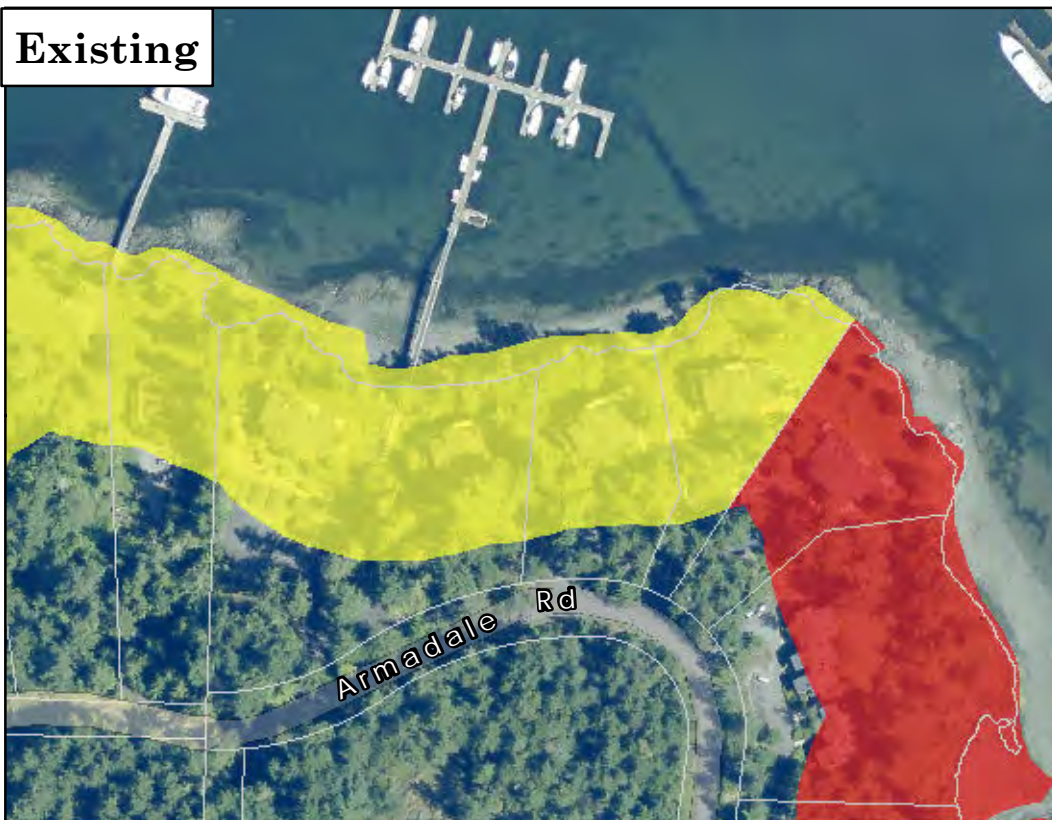
San Juan Island

Existing
Designation: RR

Proposed
Designation: U

RR - Rural
Residential
U - Urban

Existing



RR - Rural
Residential
U - Urban



This map is derived from San Juan County's Geographic Information System (GIS). It is intended for reference only and is not guaranteed to survey accuracy. The information represented on this map is subject to change without notice.

1 in = 200 feet
0 100 200 Feet



Shoreline Master Program

Proposed Changes
Page 188 of 222


Proposed



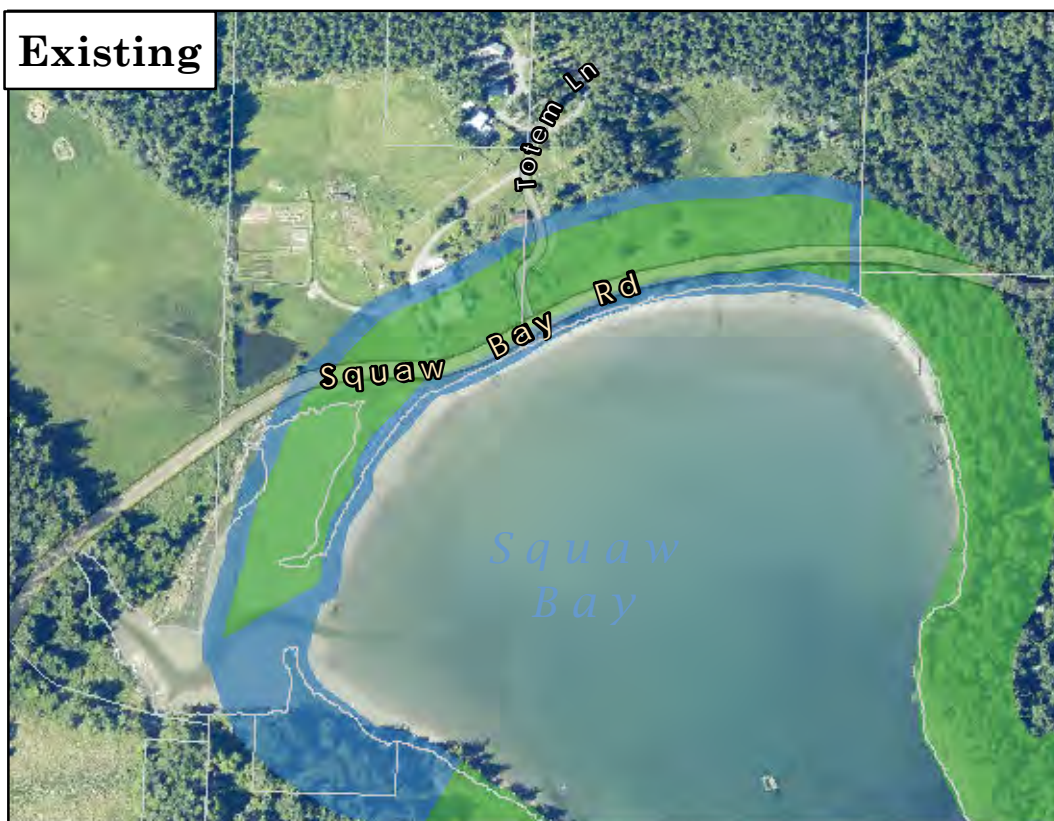
Shaw Island


Existing
Designation: C/N

Proposed
Designation: C


 C - Conservancy

Existing




 C - Conservancy

 C/N -
Conservancy /
Natural

 N - Natural



This map is derived from San Juan County's Geographic Information System (GIS). It is intended for reference only and is not guaranteed to survey accuracy. The information represented on this map is subject to change without notice.

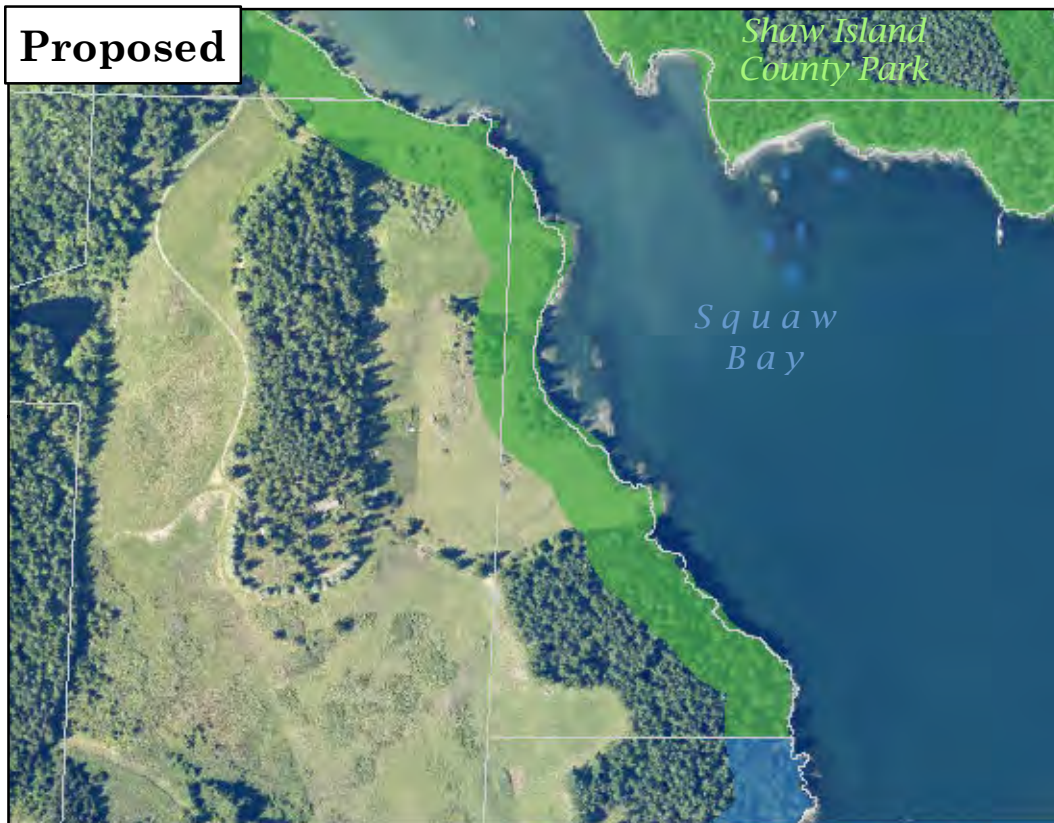
1 in = 400 feet
 Feet
0 200 400



Shoreline Master Program

Proposed Changes
Page 189 of 222

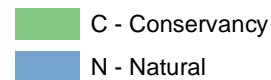
Proposed




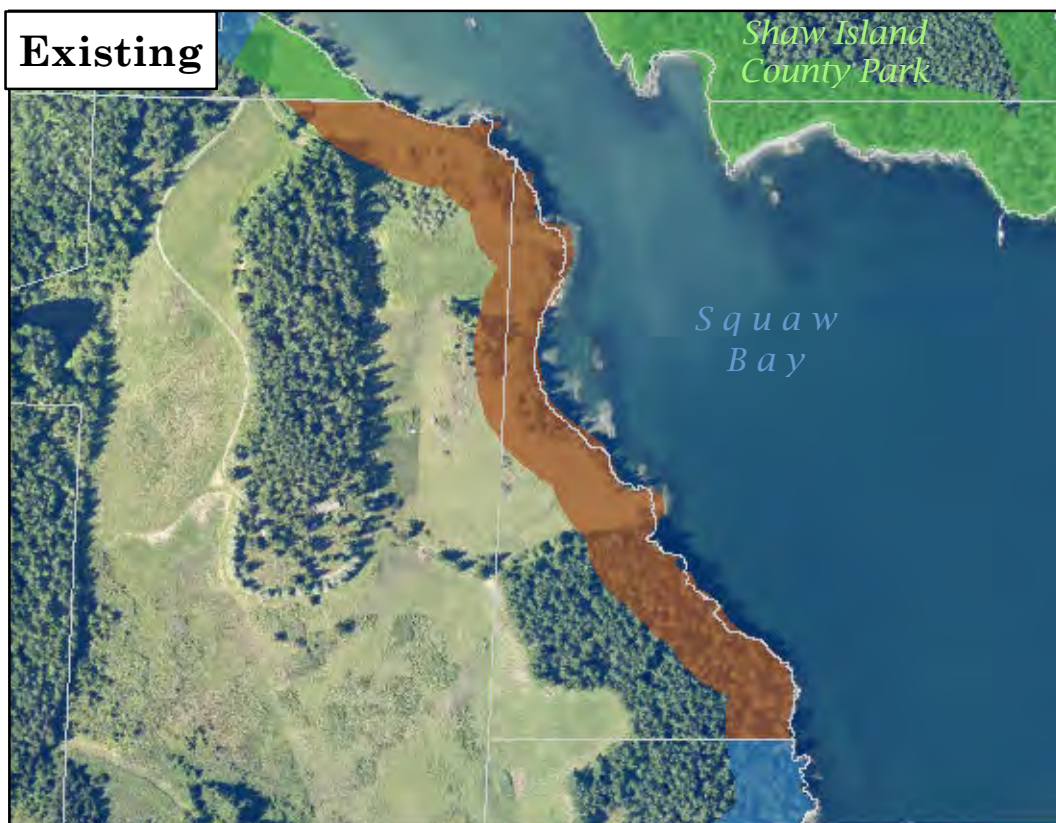
Shaw Island

**Existing
Designation: RFF**

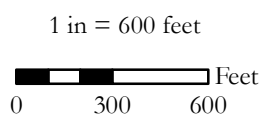
**Proposed
Designation: C**



Existing



This map is derived from San Juan County's Geographic Information System (GIS). It is intended for reference only and is not guaranteed to survey accuracy. The information represented on this map is subject to change without notice.



**Shoreline Master Program
Proposed Changes
Page 190 of 222**


Proposed



Shaw Island


**Existing
Designation: N**

**Proposed
Designation: C**


 C - Conservancy

Existing



 C - Conservancy


 C/N -
Conservancy /
Natural

 N - Natural

 RFF - Rural Farm
Forest



*This map is derived from San Juan County's
Geographic Information System (GIS). It is intended
for reference only and is not guaranteed to survey
accuracy. The information represented on this map is
subject to change without notice.*

1 in = 200 feet
 Feet
0 100 200



Shoreline Master Program

**Proposed Changes
Page 191 of 222**

Proposed



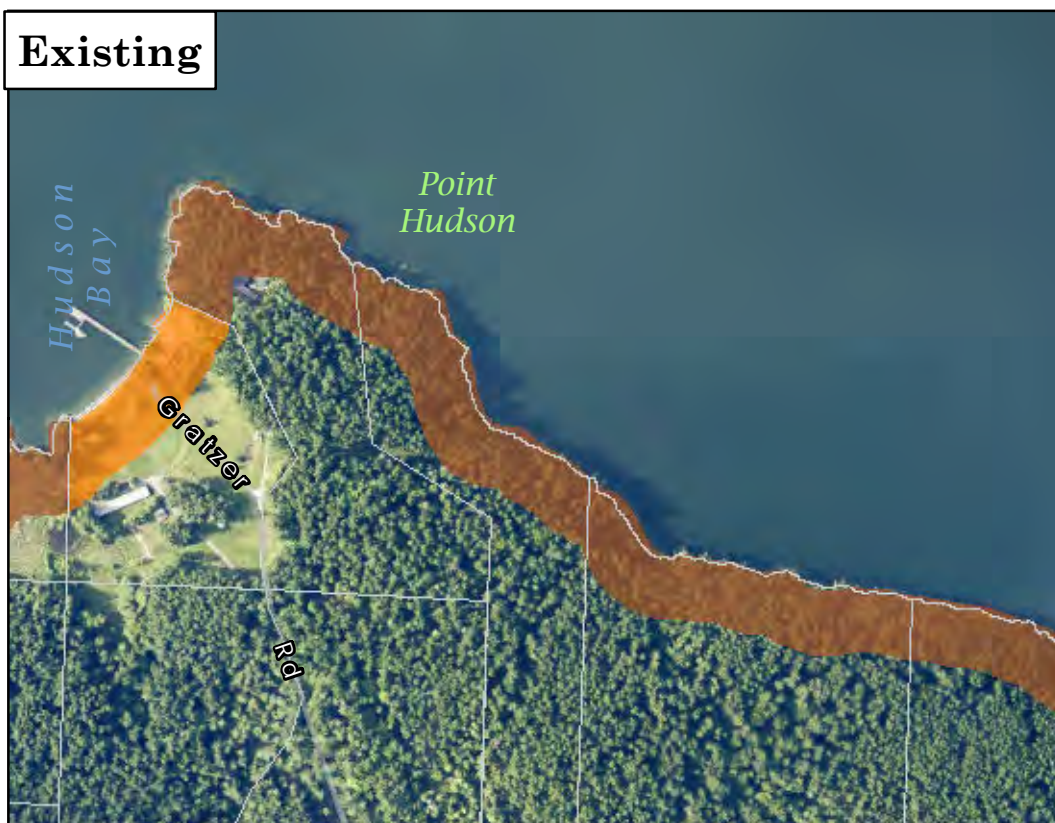
Shaw Island

**Existing
Designation: RFF**

**Proposed
Designation: C**

- C - Conservancy
- R - Rural
- RFF - Rural Farm Forest

Existing



- R - Rural
- RFF - Rural Farm Forest



This map is derived from San Juan County's Geographic Information System (GIS). It is intended for reference only and is not guaranteed to survey accuracy. The information represented on this map is subject to change without notice.

1 in = 600 feet

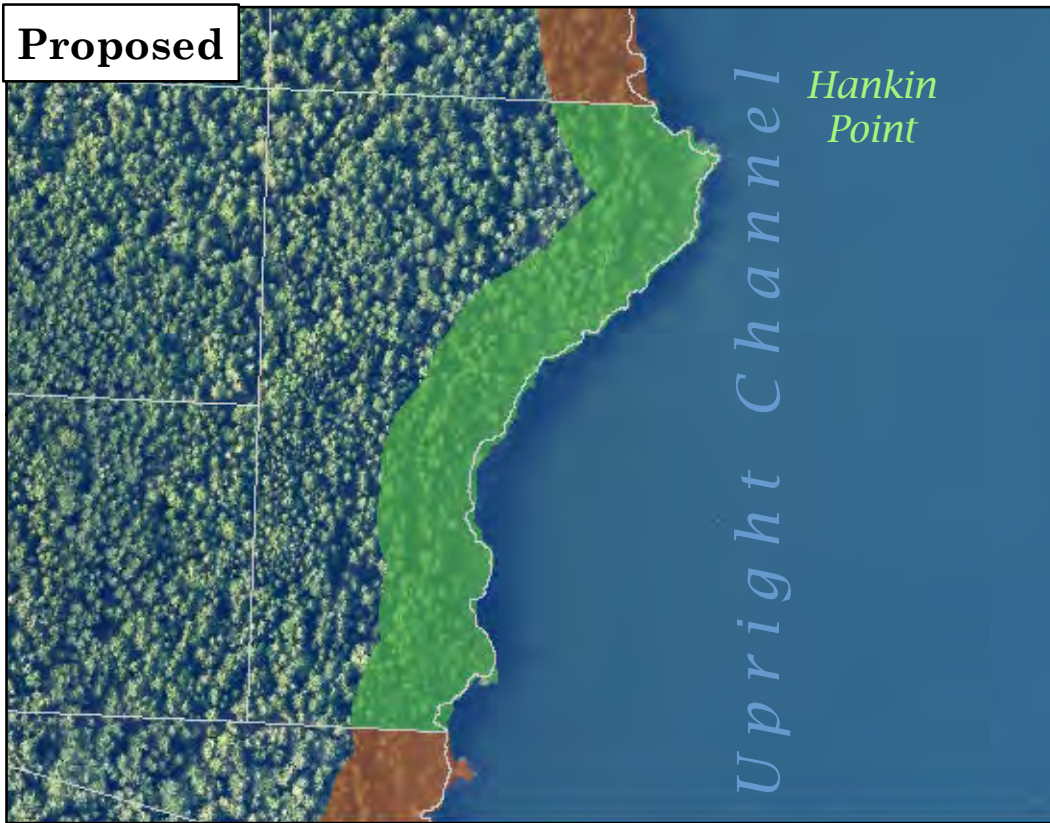
0 300 600 Feet



Shoreline Master Program

**Proposed Changes
Page 192 of 222**

Proposed



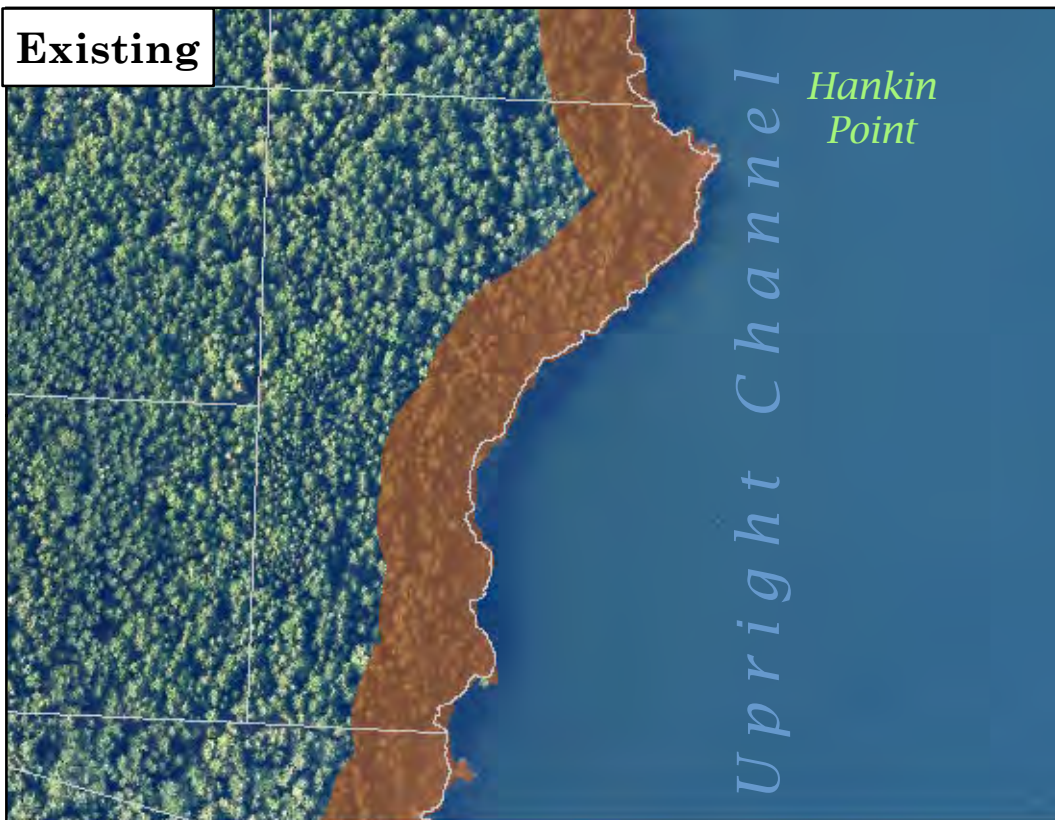
Shaw Island

**Existing
Designation: RFF**

**Proposed
Designation: C**

- C - Conservancy
- RFF - Rural Farm Forest

Existing



- RFF - Rural Farm Forest



This map is derived from San Juan County's Geographic Information System (GIS). It is intended for reference only and is not guaranteed to survey accuracy. The information represented on this map is subject to change without notice.

1 in = 400 feet

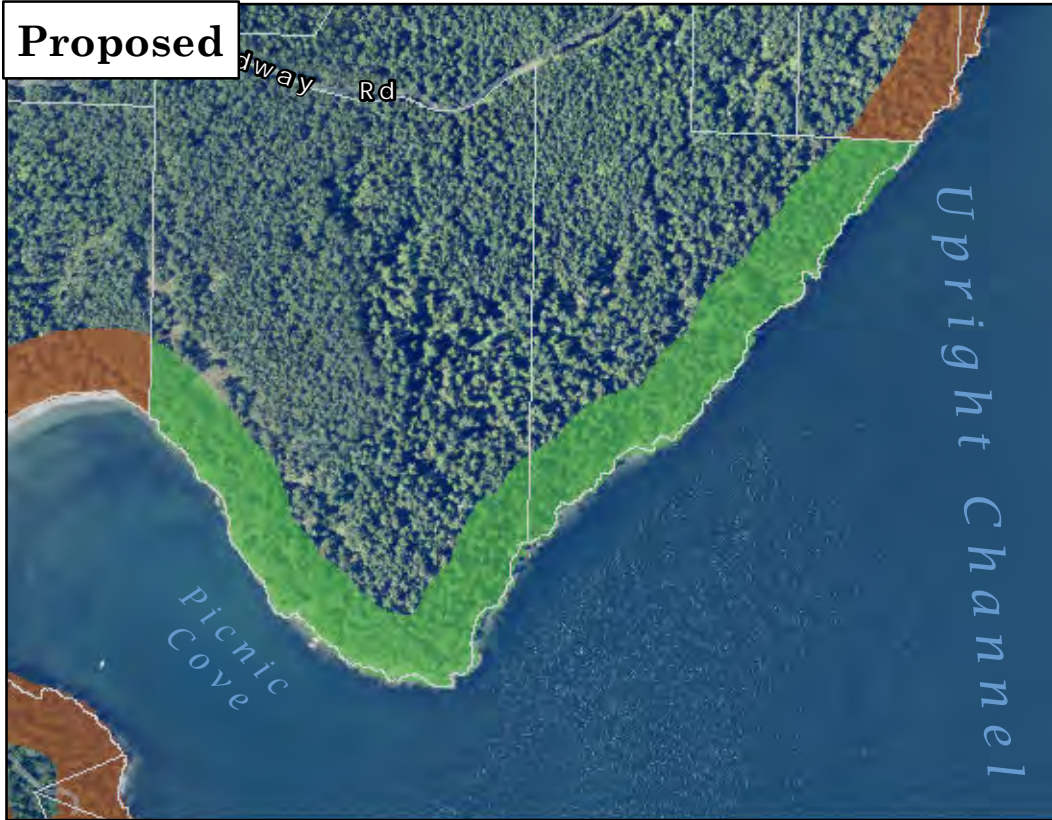
0 200 400 Feet



Shoreline Master Program

**Proposed Changes
Page 193 of 222**

Proposed



Shaw Island

Existing
Designation: RFF

Proposed
Designation: C

- C - Conservancy
- RFF - Rural Farm Forest

Existing



- RFF - Rural Farm Forest



This map is derived from San Juan County's Geographic Information System (GIS). It is intended for reference only and is not guaranteed to survey accuracy. The information represented on this map is subject to change without notice.

1 in = 600 feet

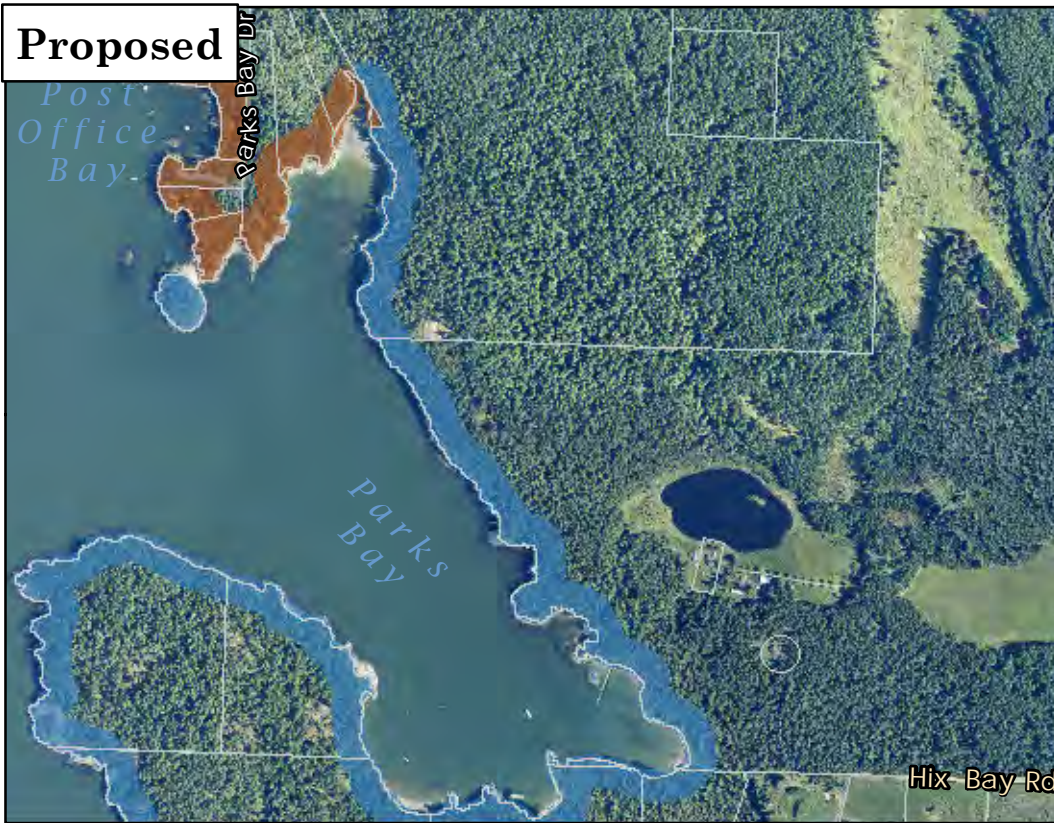
0 300 600 Feet



Shoreline Master Program

Proposed Changes
Page 194 of 222

Proposed



Shaw Island

Existing
Designation: RFF

Proposed
Designation: N

- N - Natural
- RFF - Rural Farm Forest

Existing



- N - Natural
- RFF - Rural Farm Forest



This map is derived from San Juan County's Geographic Information System (GIS). It is intended for reference only and is not guaranteed to survey accuracy. The information represented on this map is subject to change without notice.

1 in = 1,200 feet

0 600 1,200 Feet



Shoreline Master Program

Proposed Changes
Page 195 of 222

Proposed



Shaw Island

**Existing
Designation: R**

**Proposed
Designation: PMT**

- PMT - Ports, Marinas and Marine Transportation
- R - Rural
- RFF - Rural Farm Forest

Existing



- R - Rural
- RFF - Rural Farm Forest



This map is derived from San Juan County's Geographic Information System (GIS). It is intended for reference only and is not guaranteed to survey accuracy. The information represented on this map is subject to change without notice.

1 in = 200 feet

0 100 200 Feet



Shoreline Master Program

Proposed Changes

Page 196 of 222

Proposed



Shaw Island

**Existing
Designation: RFF**

**Proposed
Designation: PMT**

- C - Conservancy
- PMT - Ports, Marinas and Marine Transportation
- RFF - Rural Farm Forest

Existing



- C - Conservancy
- RFF - Rural Farm Forest



This map is derived from San Juan County's Geographic Information System (GIS). It is intended for reference only and is not guaranteed to survey accuracy. The information represented on this map is subject to change without notice.

1 in = 200 feet

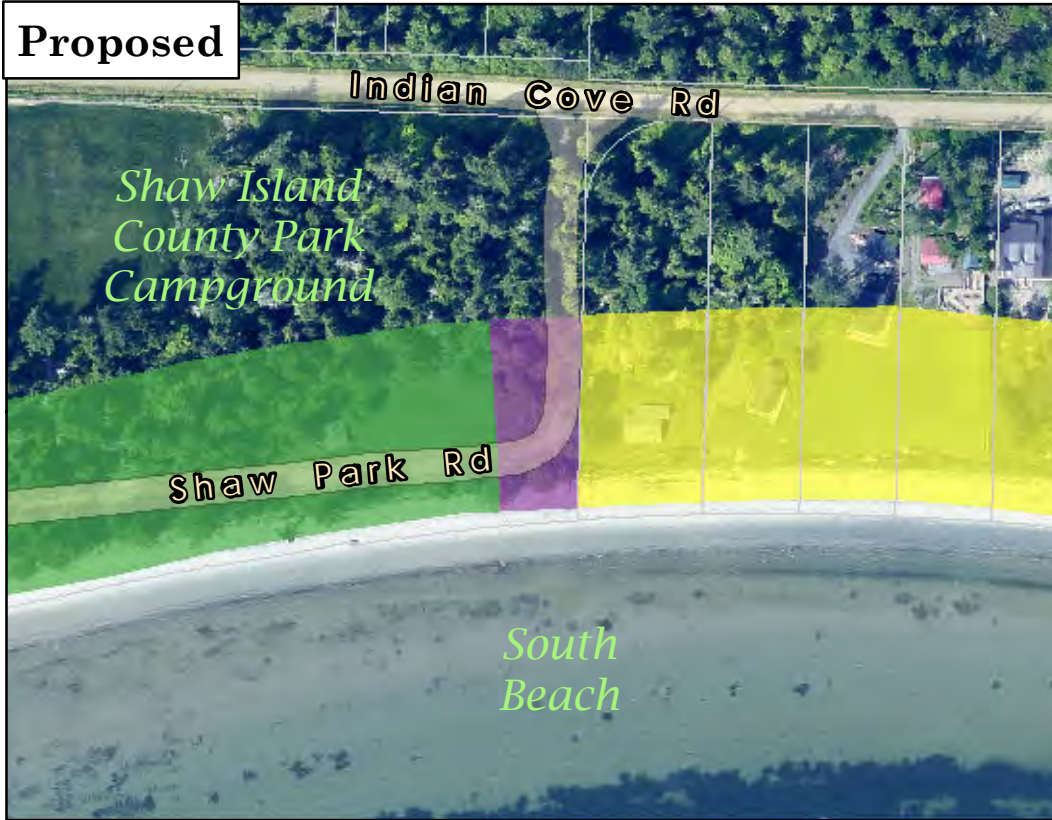
0 100 200 Feet



Shoreline Master Program

**Proposed Changes
Page 197 of 222**

Proposed



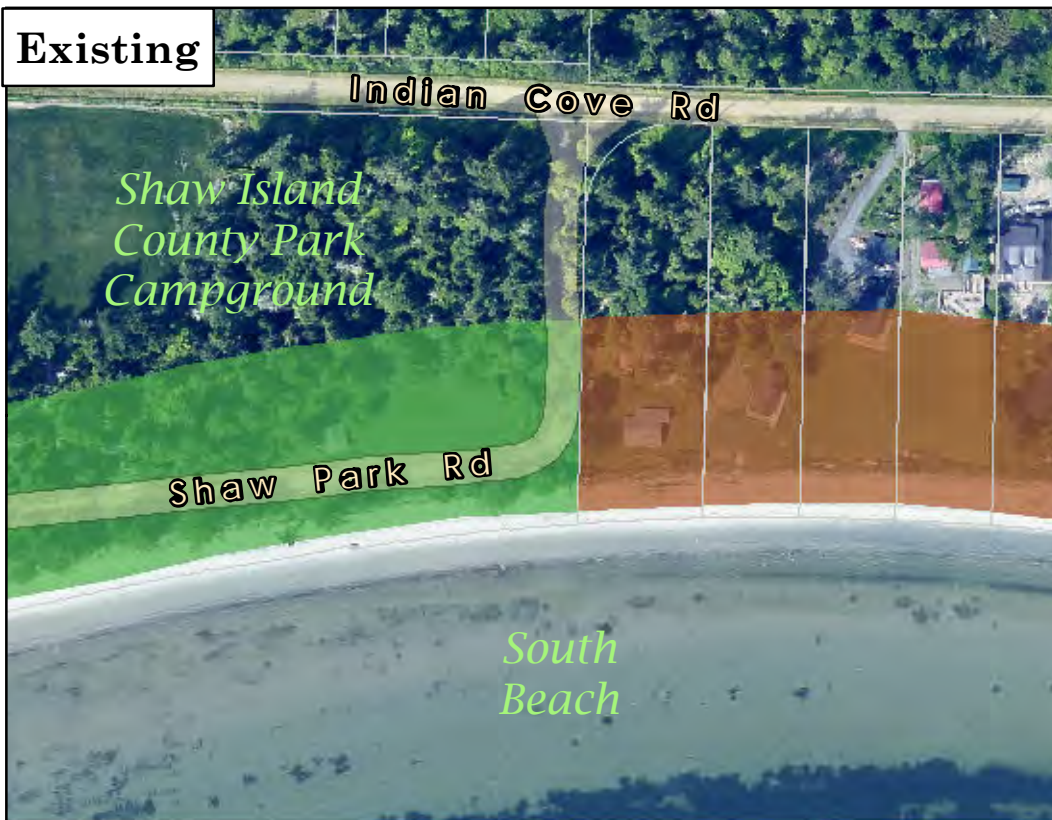
Shaw Island

Existing
Designation: C

Proposed
Designation: PMT

- C - Conservancy
- PMT - Ports,
Marinas and
Marine
Transportation
- RR - Rural
Residential

Existing



- C - Conservancy
- RFF - Rural Farm
Forest



This map is derived from San Juan County's Geographic Information System (GIS). It is intended for reference only and is not guaranteed to survey accuracy. The information represented on this map is subject to change without notice.

1 in = 200 feet

0 100 200 Feet



Shoreline Master Program

Proposed Changes
Page 198 of 222

Proposed



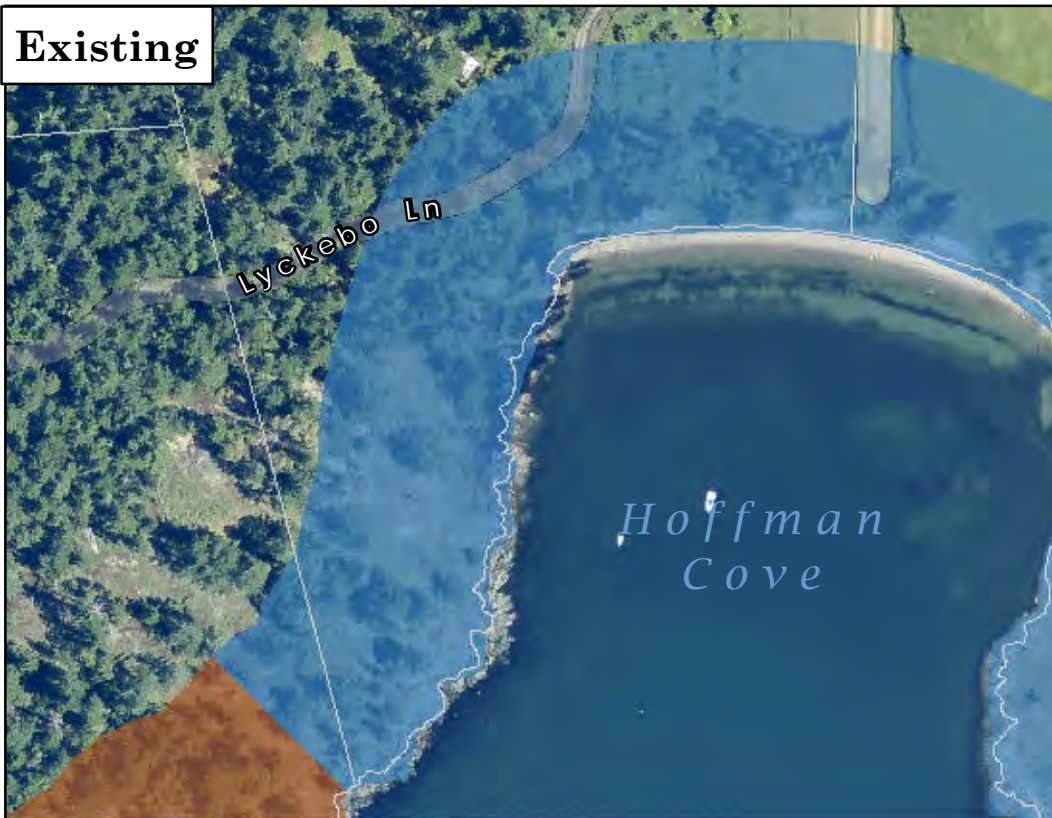
Shaw Island

Existing
Designation: N

Proposed
Designation: RFF

■ N - Natural
■ RFF - Rural Farm Forest

Existing



■ N - Natural
■ RFF - Rural Farm Forest



This map is derived from San Juan County's Geographic Information System (GIS). It is intended for reference only and is not guaranteed to survey accuracy. The information represented on this map is subject to change without notice.

1 in = 200 feet
0 100 200 Feet



Shoreline Master Program

Proposed Changes
Page 199 of 222

Proposed



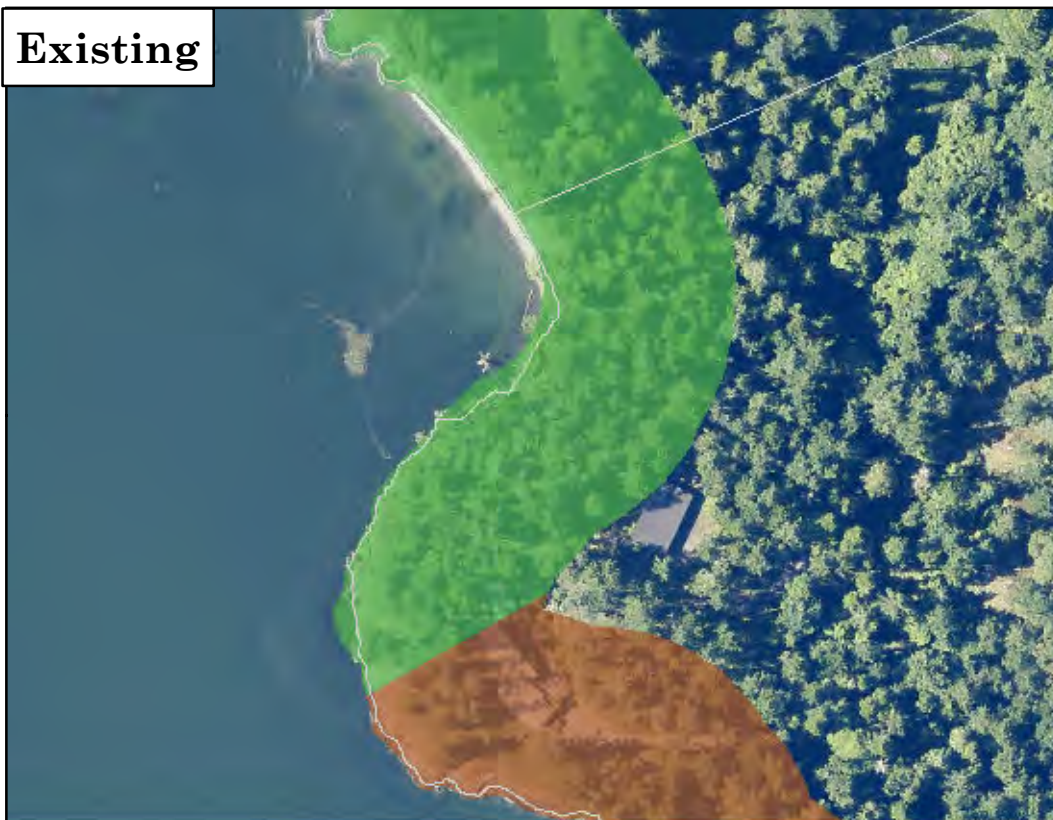
Shaw Island

**Existing
Designation: C**

**Proposed
Designation: RFF**

- C - Conservancy
- N - Natural
- RFF - Rural Farm Forest

Existing



- C - Conservancy
- RFF - Rural Farm Forest



This map is derived from San Juan County's Geographic Information System (GIS). It is intended for reference only and is not guaranteed to survey accuracy. The information represented on this map is subject to change without notice.

1 in = 200 feet

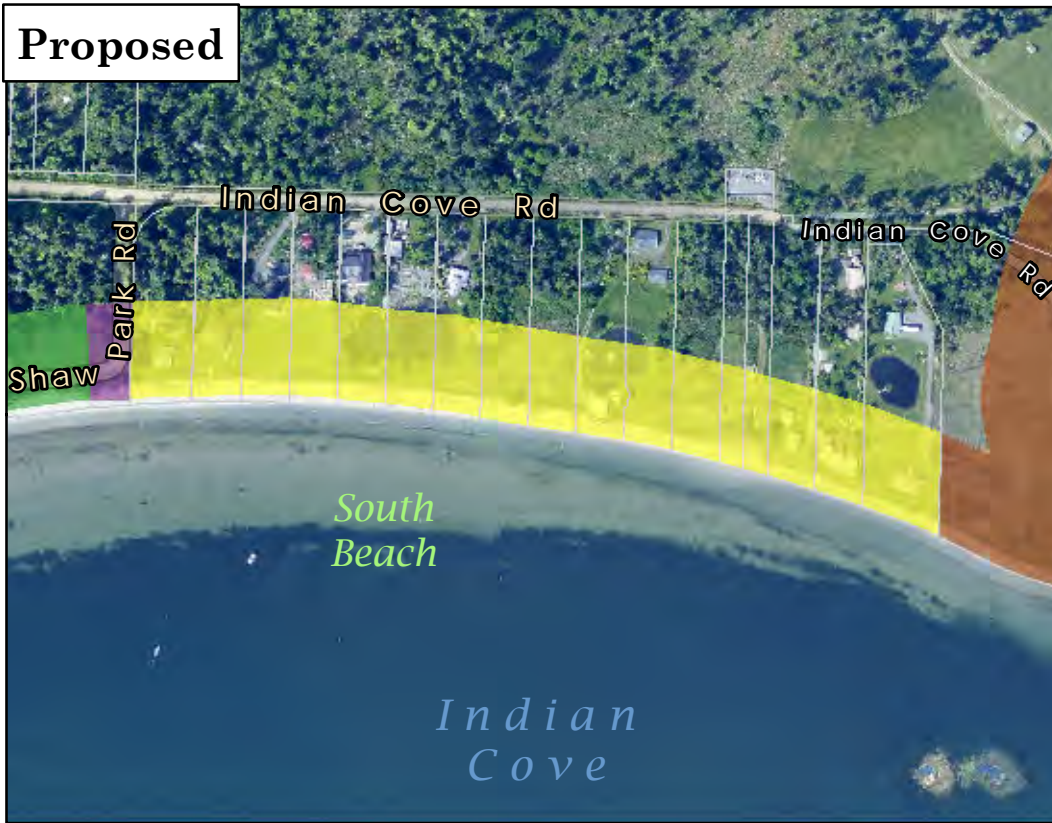
0 100 200 Feet



Shoreline Master Program

**Proposed Changes
Page 200 of 222**

Proposed



Shaw Island

Existing
Designation: RFF

Proposed
Designation: RR

- C - Conservancy
- N - Natural
- PMT - Ports, Marinas and Marine Transportation
- RFF - Rural Farm Forest
- RR - Rural Residential

Existing



- C - Conservancy
- RFF - Rural Farm Forest



This map is derived from San Juan County's Geographic Information System (GIS). It is intended for reference only and is not guaranteed to survey accuracy. The information represented on this map is subject to change without notice.

1 in = 400 feet

0 200 400 Feet



Shoreline Master Program

Proposed Changes
Page 201 of 222

Proposed



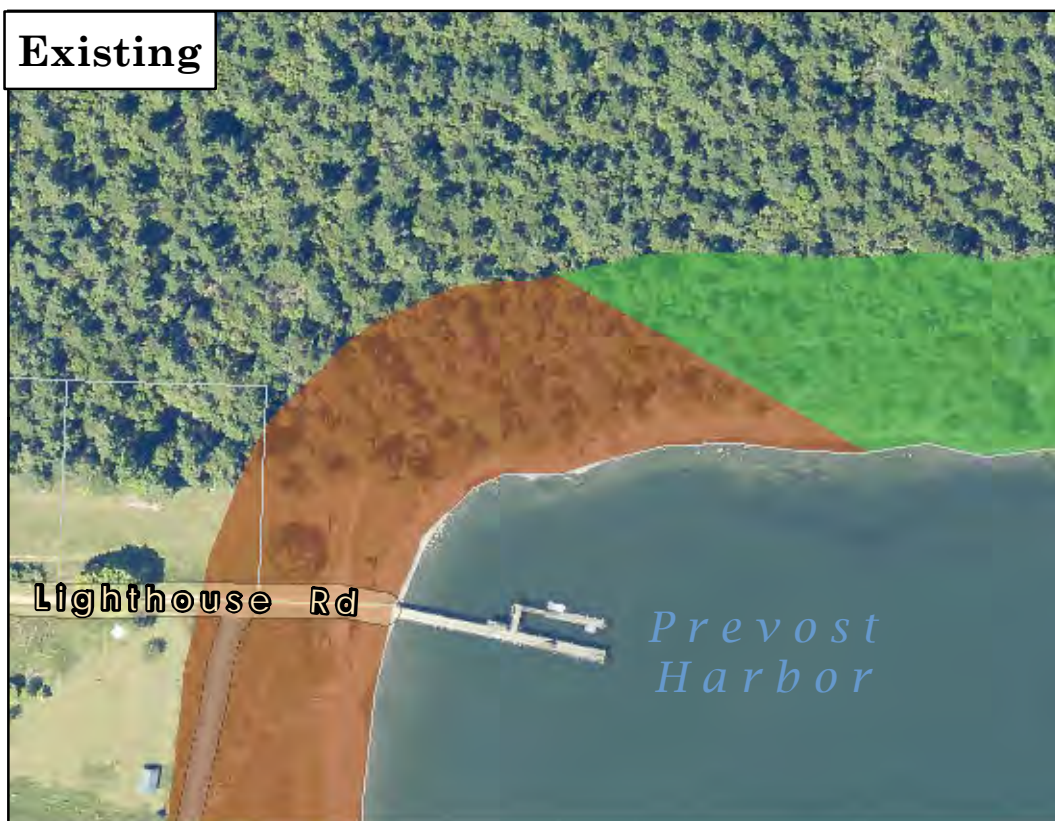
Stuart Island

**Existing
Designation: RFF**

**Proposed
Designation: C**

- C - Conservancy
- PMT - Ports,
Marinas and
Marine
Transportation
- RFF - Rural Farm
Forest

Existing



- C - Conservancy
- RFF - Rural Farm
Forest



This map is derived from San Juan County's Geographic Information System (GIS). It is intended for reference only and is not guaranteed to survey accuracy. The information represented on this map is subject to change without notice.

1 in = 200 feet

0 100 200 Feet



Shoreline Master Program

**Proposed Changes
Page 202 of 222**

Proposed



Stuart Island

Existing
Designation: C

Proposed
Designation: PMT

- C - Conservancy
- PMT - Ports,
Marinas and
Marine
Transportation

Existing



- C - Conservancy



This map is derived from San Juan County's Geographic Information System (GIS). It is intended for reference only and is not guaranteed to survey accuracy. The information represented on this map is subject to change without notice.

1 in = 200 feet

0 100 200 Feet



Shoreline Master Program

Proposed Changes
Page 203 of 222

Proposed



Stuart Island

Existing
Designation: C

Proposed
Designation: PMT

- C - Conservancy
- N - Natural
- PMT - Ports, Marinas and Marine Transportation

Existing



- C - Conservancy



This map is derived from San Juan County's Geographic Information System (GIS). It is intended for reference only and is not guaranteed to survey accuracy. The information represented on this map is subject to change without notice.

1 in = 200 feet

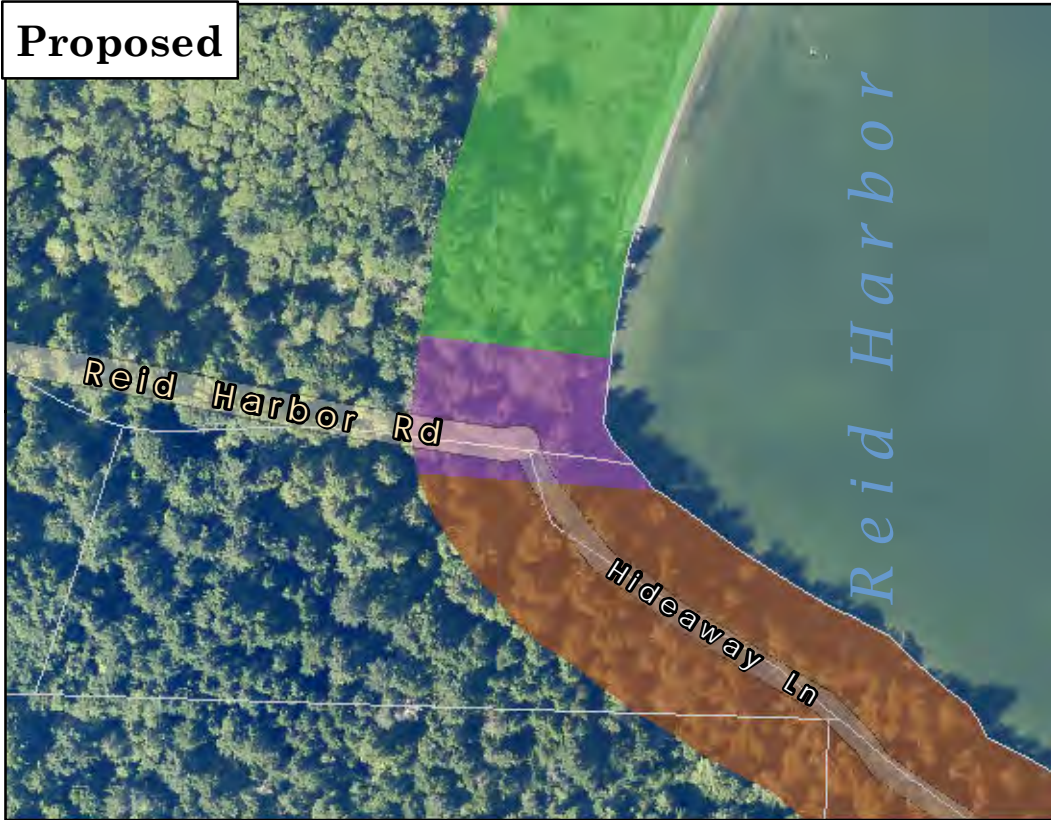
0 100 200 Feet



Shoreline Master Program

Proposed Changes
Page 204 of 222

Proposed



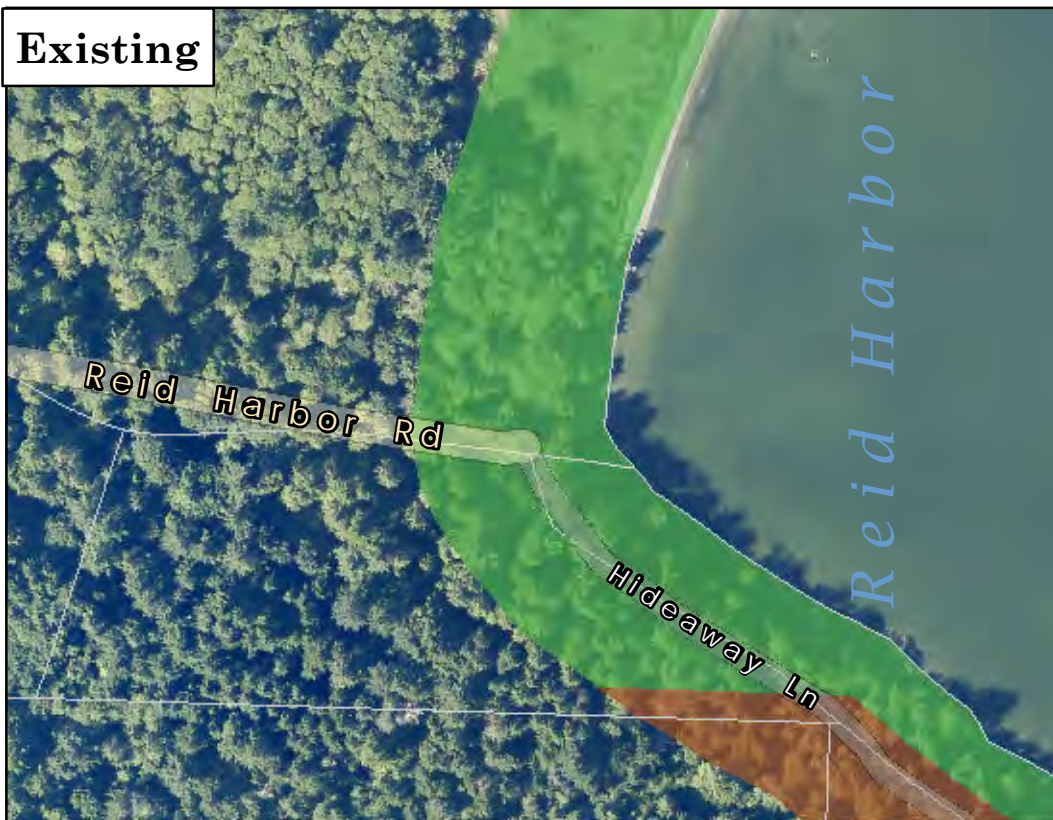
Stuart Island

Existing
Designation: C

Proposed
Designation: PMT

- C - Conservancy
- PMT - Ports, Marinas and Marine Transportation
- RFF - Rural Farm Forest

Existing



- C - Conservancy
- RFF - Rural Farm Forest



This map is derived from San Juan County's Geographic Information System (GIS). It is intended for reference only and is not guaranteed to survey accuracy. The information represented on this map is subject to change without notice.

1 in = 200 feet

0 100 200 Feet



Shoreline Master Program

Proposed Changes
Page 205 of 222

Proposed



Stuart Island

**Existing
Designation: RFF**

**Proposed
Designation: PMT**

- C - Conservancy
- PMT - Ports, Marinas and Marine Transportation
- RFF - Rural Farm Forest

Existing



- C - Conservancy
- RFF - Rural Farm Forest



This map is derived from San Juan County's Geographic Information System (GIS). It is intended for reference only and is not guaranteed to survey accuracy. The information represented on this map is subject to change without notice.

1 in = 200 feet

0 100 200 Feet



Shoreline Master Program

**Proposed Changes
Page 206 of 222**

Proposed



Stuart Island

Existing
Designation: C

Proposed
Designation: PMT

- C - Conservancy
- PMT - Ports,
Marinas and
Marine
Transportation

Existing



- C - Conservancy



This map is derived from San Juan County's Geographic Information System (GIS). It is intended for reference only and is not guaranteed to survey accuracy. The information represented on this map is subject to change without notice.

1 in = 200 feet

0 100 200 Feet



Shoreline Master Program

Proposed Changes
Page 207 of 222

Proposed



Stuart Island

Existing
Designation: C

Proposed
Designation: PMT

- C - Conservancy
- PMT - Ports, Marinas and Marine Transportation

Existing



- C - Conservancy



This map is derived from San Juan County's Geographic Information System (GIS). It is intended for reference only and is not guaranteed to survey accuracy. The information represented on this map is subject to change without notice.

1 in = 200 feet

0 100 200 Feet



Shoreline Master Program

Proposed Changes
Page 208 of 222

Proposed



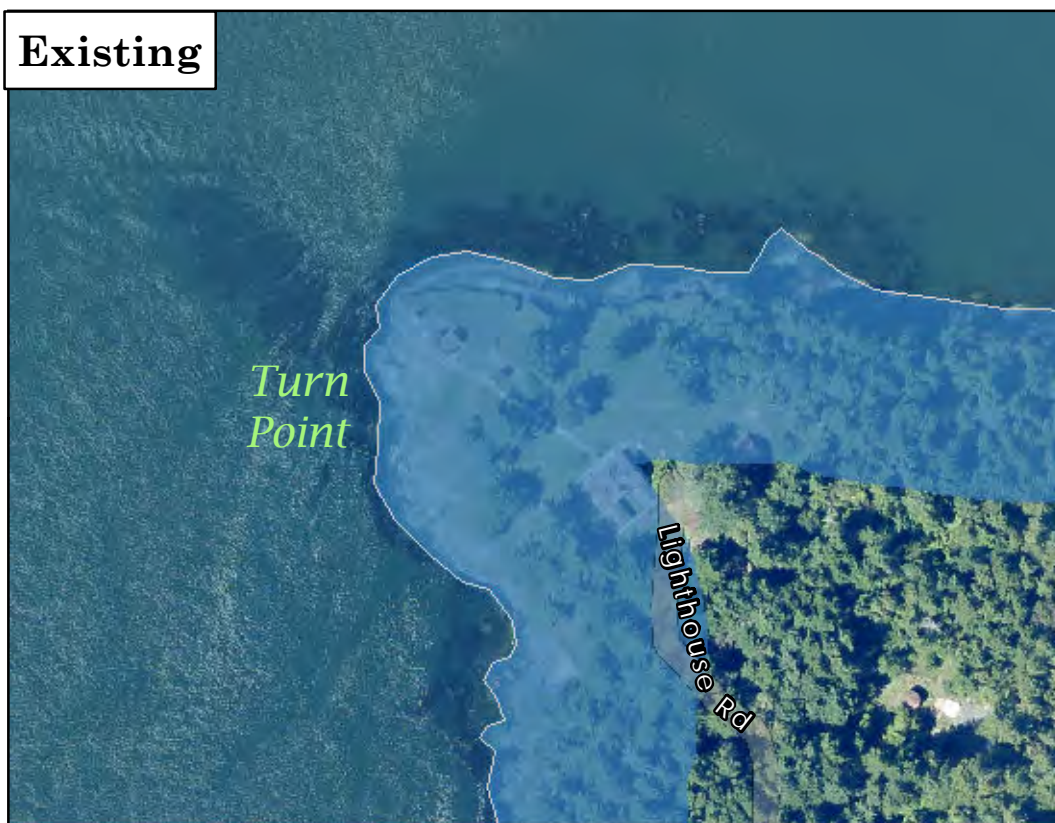
Stuart Island

Existing
Designation: N

Proposed
Designation: PMT

■ N - Natural
■ PMT - Ports,
 Marinas and
 Marine
 Transportation

Existing



■ N - Natural



This map is derived from San Juan County's Geographic Information System (GIS). It is intended for reference only and is not guaranteed to survey accuracy. The information represented on this map is subject to change without notice.

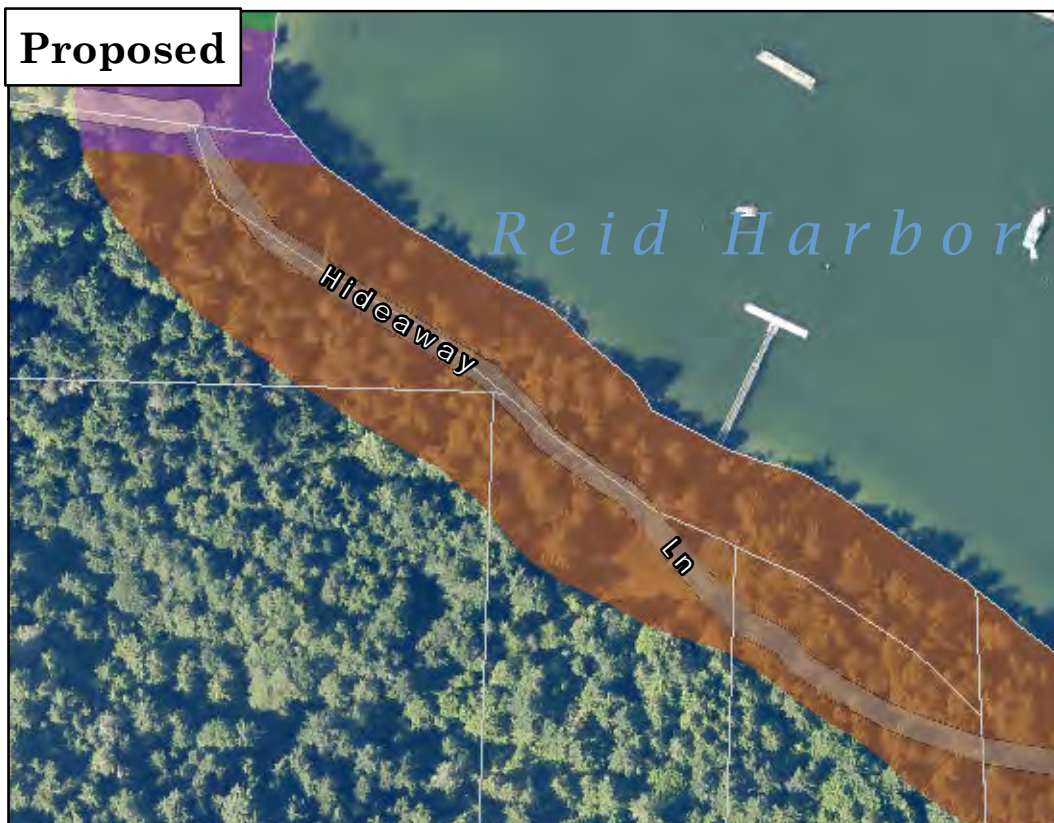
1 in = 200 feet

0 100 200 Feet



Shoreline Master Program
Proposed Changes
Page 209 of 222

Proposed



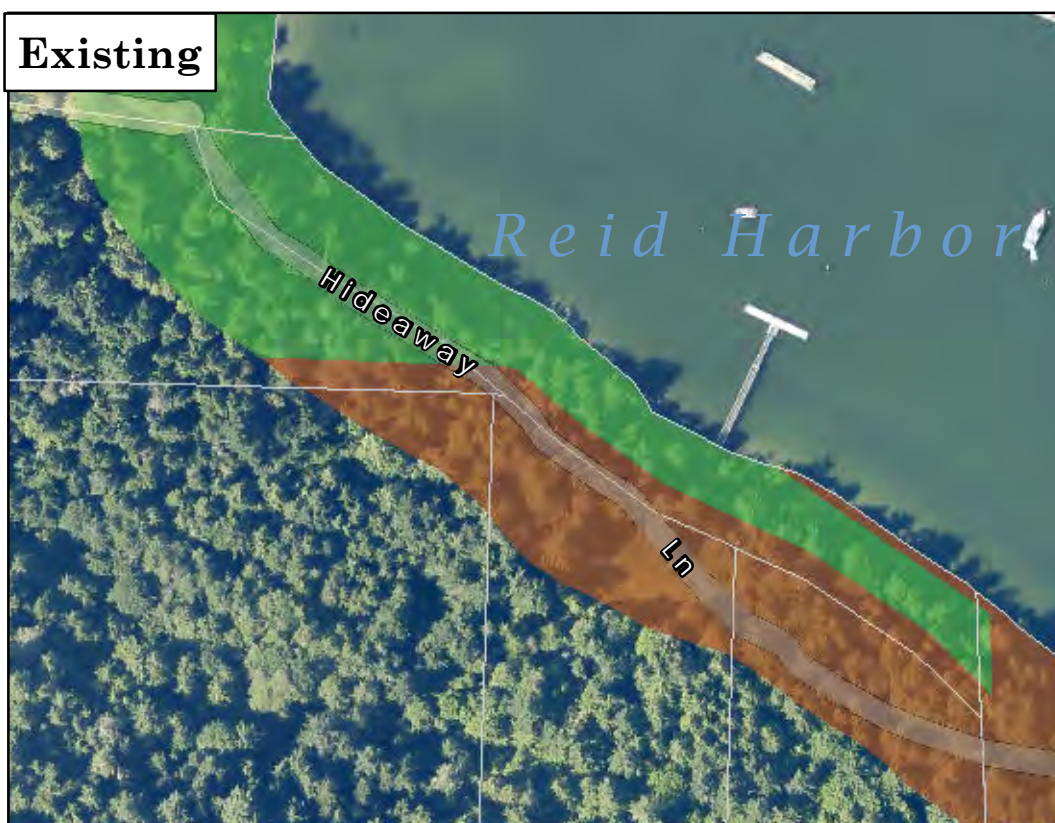
Stuart Island

Existing
Designation: C

Proposed
Designation: RFF

- C - Conservancy
- PMT - Ports, Marinas and Marine Transportation
- RFF - Rural Farm Forest

Existing



- C - Conservancy
- RFF - Rural Farm Forest



This map is derived from San Juan County's Geographic Information System (GIS). It is intended for reference only and is not guaranteed to survey accuracy. The information represented on this map is subject to change without notice.

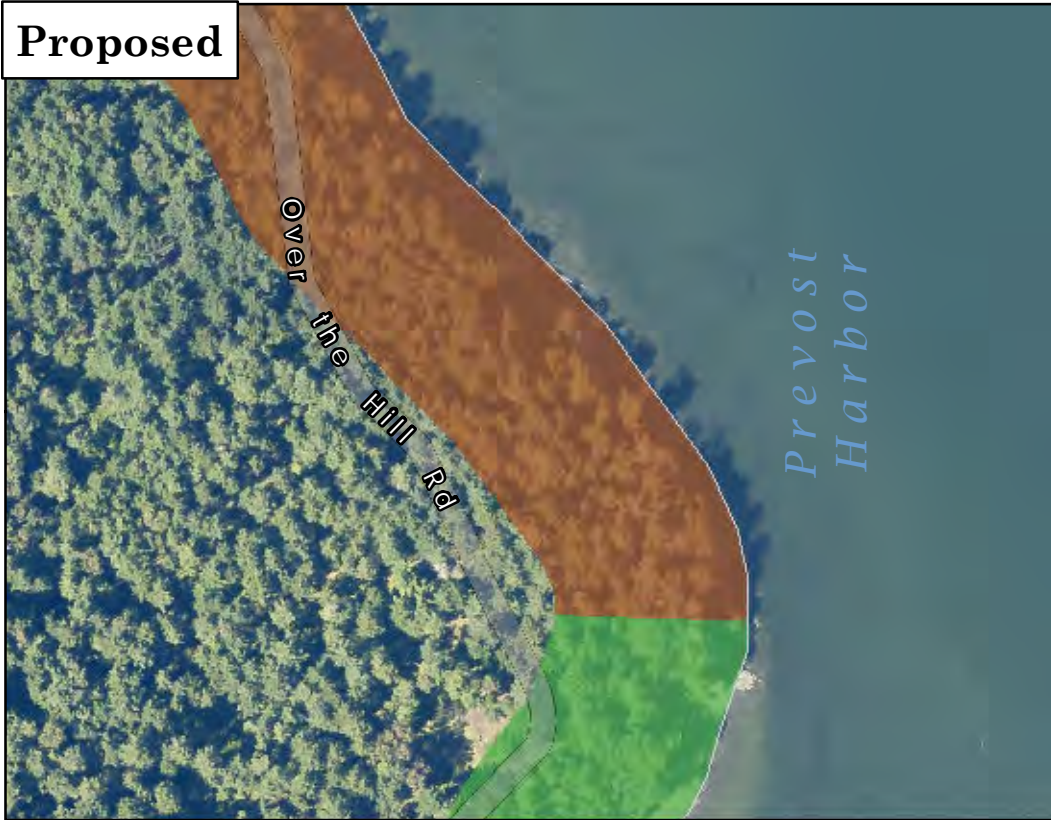
1 in = 200 feet

0 100 200 Feet



Shoreline Master Program
Proposed Changes
Page 210 of 222

Proposed



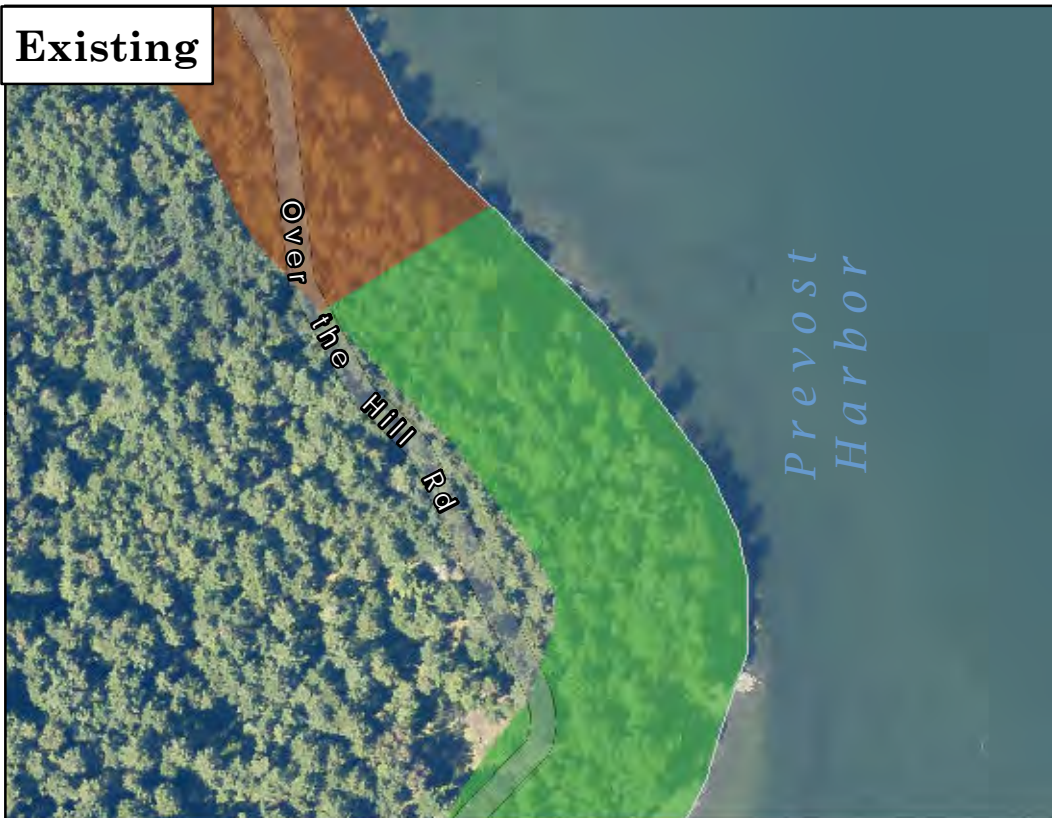
Stuart Island

Existing
Designation: C

Proposed
Designation: RFF

- C - Conservancy
- RFF - Rural Farm Forest

Existing



- C - Conservancy
- RFF - Rural Farm Forest



This map is derived from San Juan County's Geographic Information System (GIS). It is intended for reference only and is not guaranteed to survey accuracy. The information represented on this map is subject to change without notice.

1 in = 200 feet

0 100 200 Feet



Shoreline Master Program

Proposed Changes
Page 211 of 222

Proposed



Stuart Island

Existing
Designation: RFF

Proposed
Designation: RR

- C - Conservancy
- RFF - Rural Farm Forest
- RR - Rural Residential

Existing



- C - Conservancy
- RFF - Rural Farm Forest



This map is derived from San Juan County's Geographic Information System (GIS). It is intended for reference only and is not guaranteed to survey accuracy. The information represented on this map is subject to change without notice.

1 in = 400 feet


0 200 400 Feet



Shoreline Master Program

Proposed Changes
Page 212 of 222


Proposed



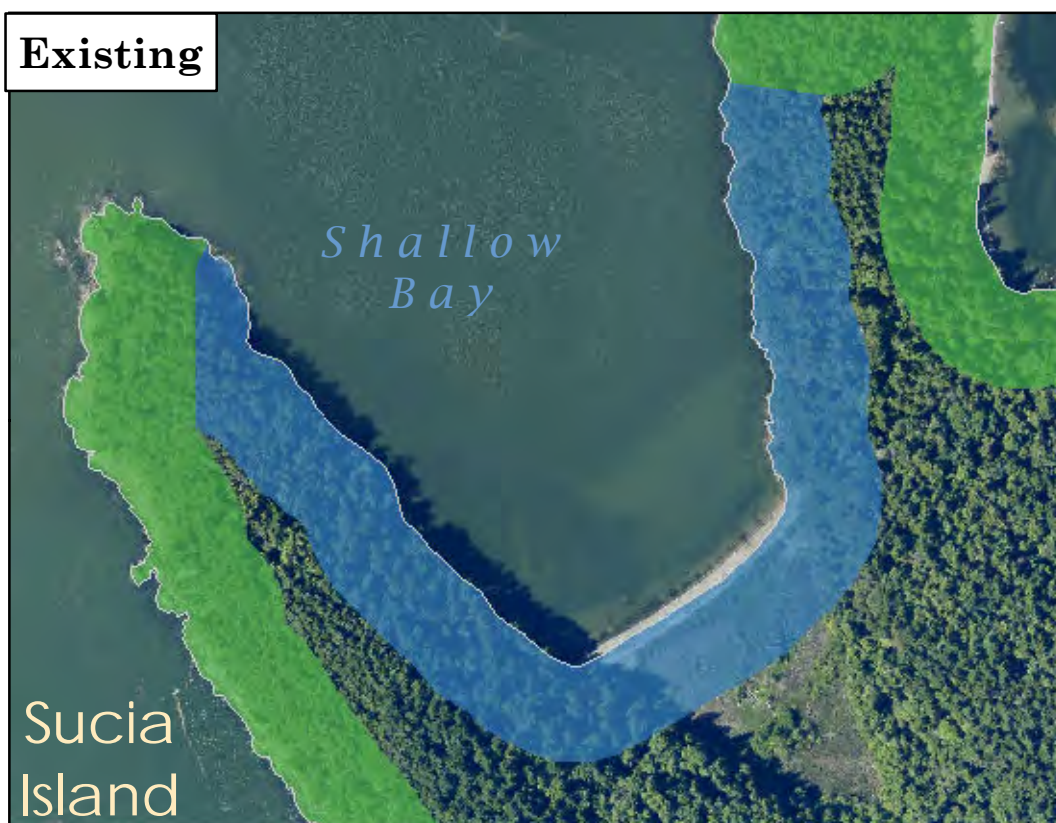
Sucia Island


Existing
Designation: N


Proposed
Designation: C

 C - Conservancy

Existing




 C - Conservancy

 N - Natural



This map is derived from San Juan County's Geographic Information System (GIS). It is intended for reference only and is not guaranteed to survey accuracy. The information represented on this map is subject to change without notice.

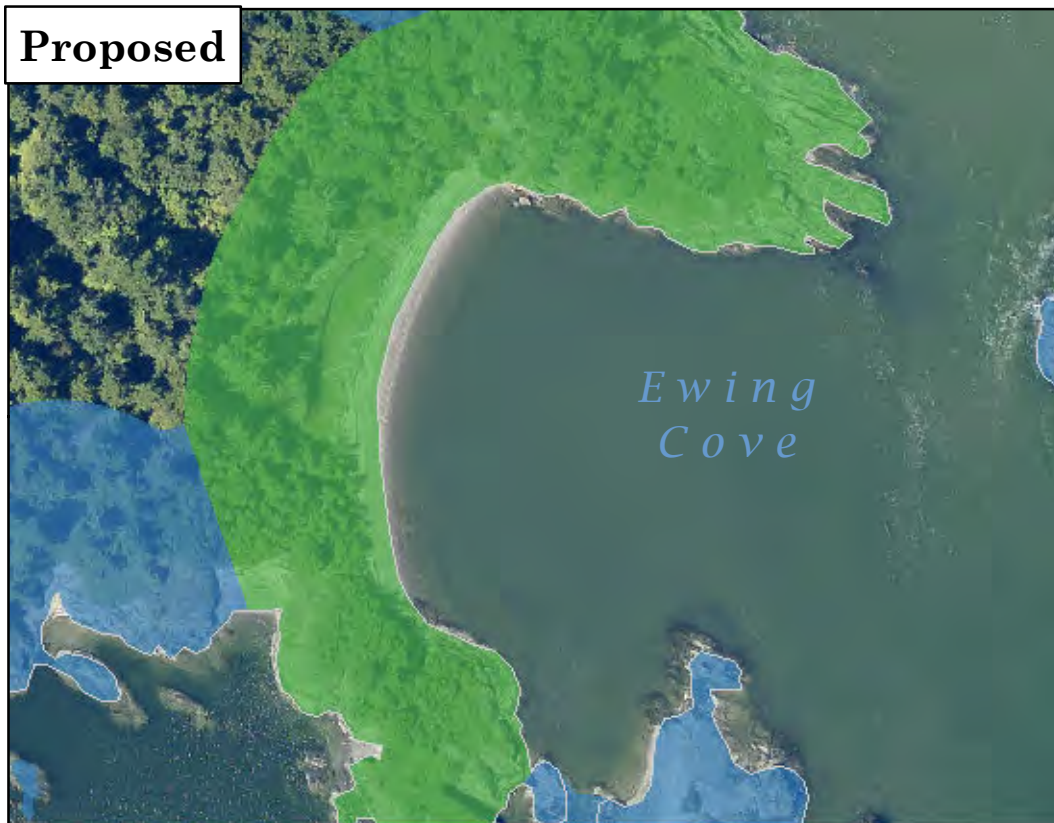
1 in = 400 feet
 Feet
0 200 400



Shoreline Master Program

Proposed Changes
Page 213 of 222



Proposed



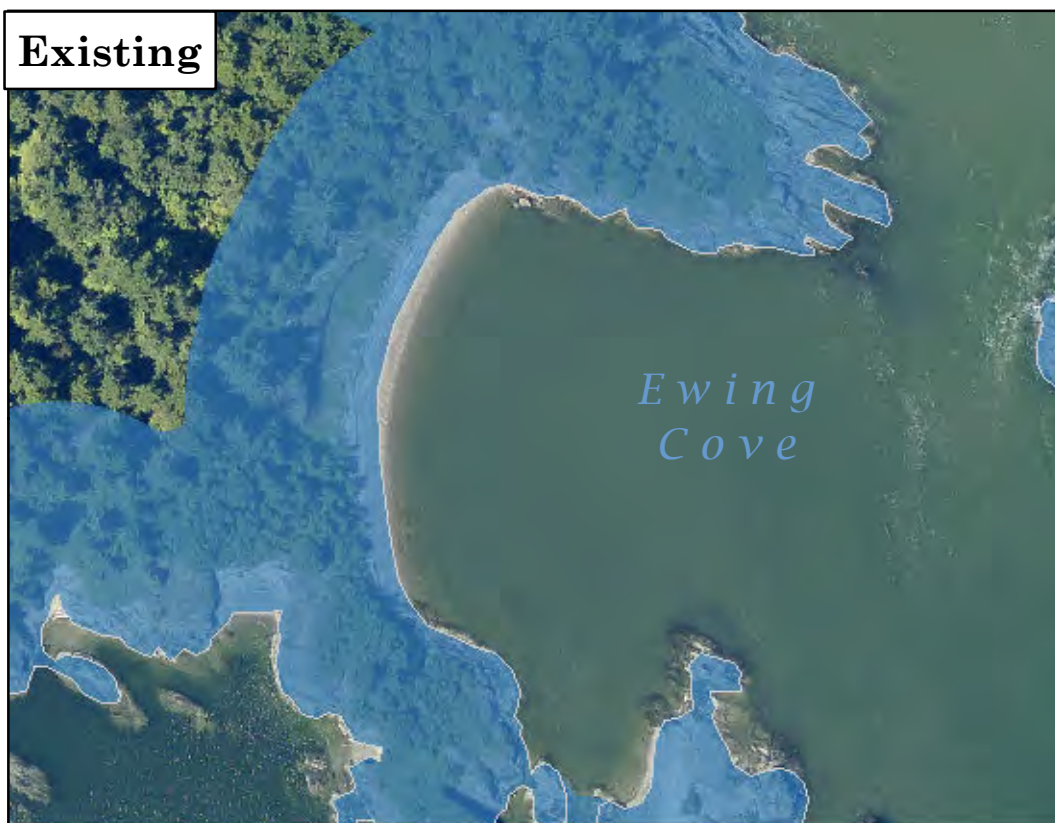
Sucia Island


**Existing
Designation: N**

**Proposed
Designation: C**

 C - Conservancy
 N - Natural


Existing



 N - Natural



This map is derived from San Juan County's Geographic Information System (GIS). It is intended for reference only and is not guaranteed to survey accuracy. The information represented on this map is subject to change without notice.

1 in = 200 feet
 Feet
0 100 200



**Shoreline Master Program
Proposed Changes
Page 214 of 222**



Proposed



Sucia Island



Existing
Designation: N

Proposed
Designation: C

 C - Conservancy
 N - Natural


Existing



 C - Conservancy
 N - Natural



This map is derived from San Juan County's Geographic Information System (GIS). It is intended for reference only and is not guaranteed to survey accuracy. The information represented on this map is subject to change without notice.

1 in = 400 feet
 Feet
0 200 400



Shoreline Master Program

Proposed Changes
Page 215 of 222


Proposed



Sucia Island


**Existing
Designation: C**

**Proposed
Designation: PMT**

 C - Conservancy
PMT - Ports,
Marinas and
Marine
Transportation


Existing



 C - Conservancy



This map is derived from San Juan County's Geographic Information System (GIS). It is intended for reference only and is not guaranteed to survey accuracy. The information represented on this map is subject to change without notice.

1 in = 200 feet
 Feet
0 100 200



**Shoreline Master Program
Proposed Changes
Page 216 of 222**

Proposed



Unknown Island

Existing
Designation: C

Proposed
Designation: N

C - Conservancy
N - Natural

Existing



C - Conservancy



This map is derived from San Juan County's Geographic Information System (GIS). It is intended for reference only and is not guaranteed to survey accuracy. The information represented on this map is subject to change without notice.

1 in = 200 feet
0 100 200 Feet



Shoreline Master Program
Proposed Changes
Page 217 of 222

Proposed



Waldron Island

Existing
Designation: C/N

Proposed
Designation: C

- C - Conservancy
- N - Natural
- RFF - Rural Farm Forest

Existing



- C/N - Conservancy / Natural
- N - Natural
- RFF - Rural Farm Forest



This map is derived from San Juan County's Geographic Information System (GIS). It is intended for reference only and is not guaranteed to survey accuracy. The information represented on this map is subject to change without notice.

1 in = 400 feet

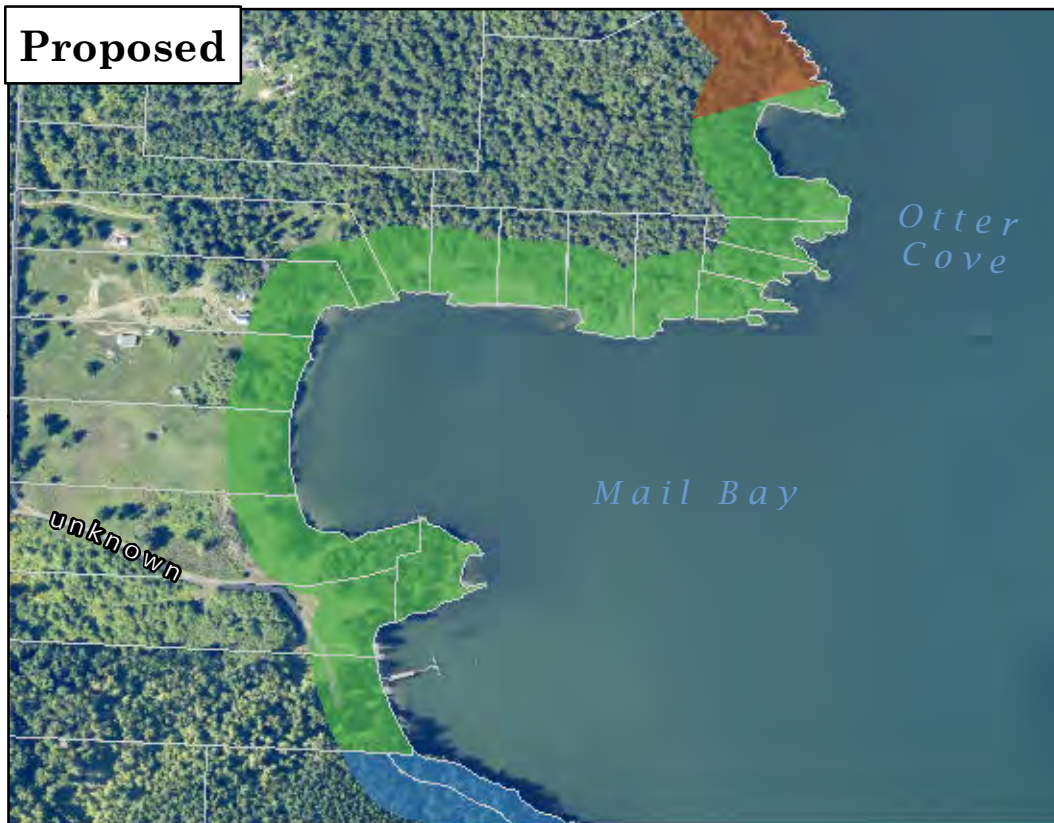
0 200 400 Feet



Shoreline Master Program

Proposed Changes
Page 218 of 222

Proposed



Waldron Island

Existing
Designation: C/N

Proposed
Designation: C

- C - Conservancy
- N - Natural
- RFF - Rural Farm Forest

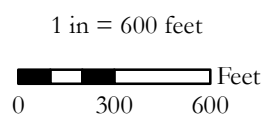
Existing



- C/N - Conservancy / Natural
- N - Natural
- RFF - Rural Farm Forest



This map is derived from San Juan County's Geographic Information System (GIS). It is intended for reference only and is not guaranteed to survey accuracy. The information represented on this map is subject to change without notice.



Shoreline Master Program

Proposed Changes
Page 219 of 222

Proposed




Waldron Island

Existing
Designation: C/N

Proposed
Designation: N

- N - Natural
- RFF - Rural Farm Forest

Existing



- C/N - Conservancy / Natural
- N - Natural



This map is derived from San Juan County's Geographic Information System (GIS). It is intended for reference only and is not guaranteed to survey accuracy. The information represented on this map is subject to change without notice.

1 in = 200 feet

0 100 200 Feet



Shoreline Master Program

Proposed Changes
Page 220 of 222

Proposed



Waldron Island

**Existing
Designation: RFF**

**Proposed
Designation: PMT**

- N - Natural
- PMT - Ports,
Marinas and
Marine
Transportation
- RFF - Rural Farm
Forest

Existing



- N - Natural
- RFF - Rural Farm
Forest



This map is derived from San Juan County's Geographic Information System (GIS). It is intended for reference only and is not guaranteed to survey accuracy. The information represented on this map is subject to change without notice.

1 in = 200 feet

0 100 200 Feet



Shoreline Master Program

**Proposed Changes
Page 221 of 222**

Proposed



Waldron Island

Existing
Designation: C/N

Proposed
Designation: RFF

- N - Natural
- RFF - Rural Farm Forest

Existing



- C/N - Conservancy / Natural
- N - Natural



This map is derived from San Juan County's Geographic Information System (GIS). It is intended for reference only and is not guaranteed to survey accuracy. The information represented on this map is subject to change without notice.

1 in = 400 feet

0 200 400 Feet



Shoreline Master Program

Proposed Changes
Page 222 of 222