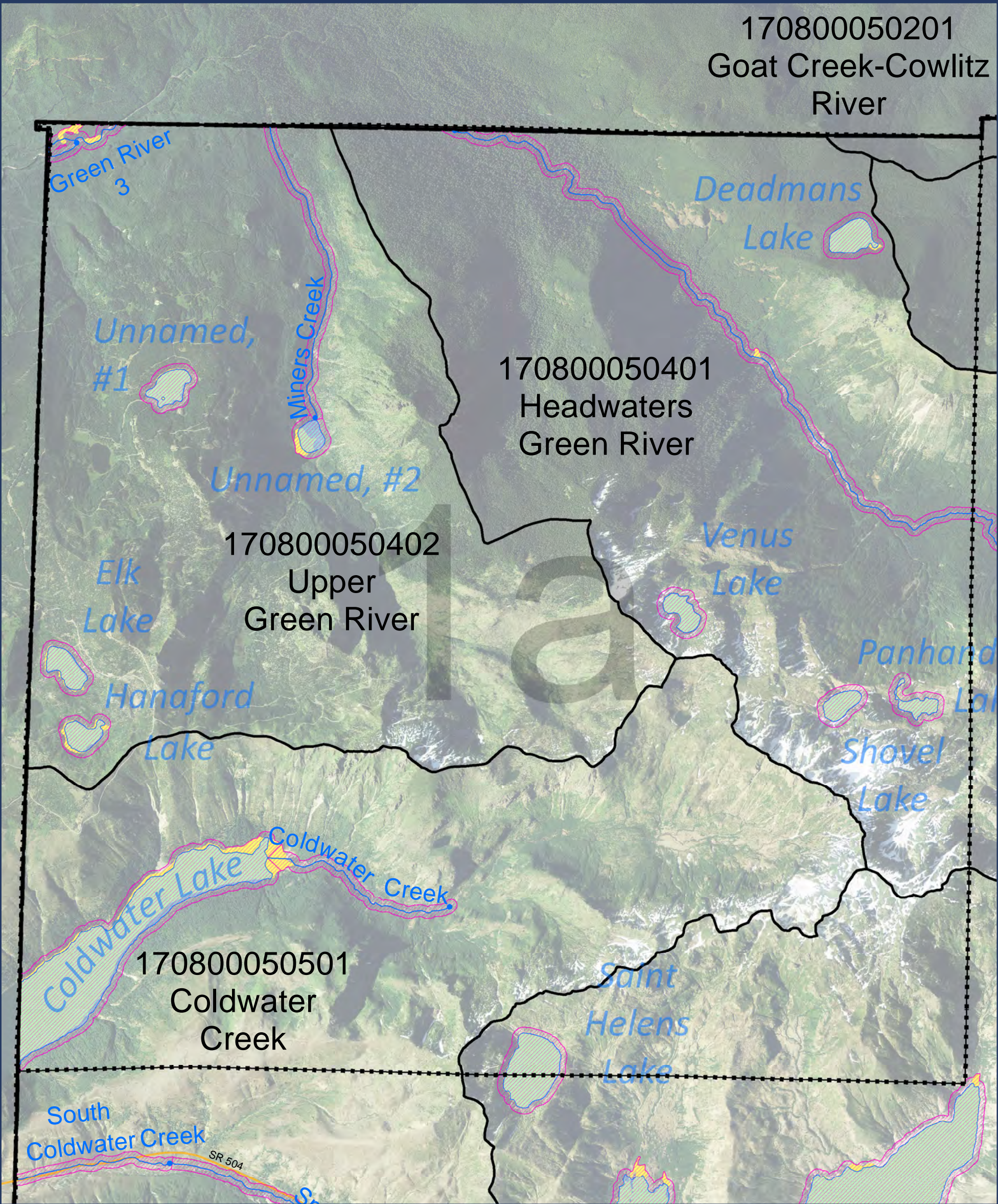


Map 1: Jurisdiction

HUC and Reach Overview

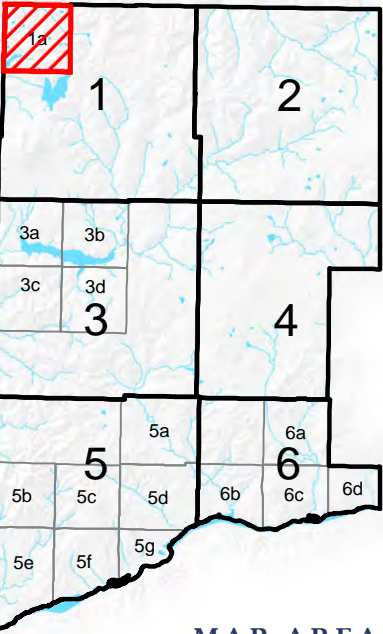


170800050201
Goat Creek-Cowlitz
River

170800050401
Headwaters
Green River

170800050402
Upper
Green River

170800050501
Coldwater
Creek



MAP AREA



LEGEND:

- Approximate Shoreline Area (reaches)
- HUC 12 Boundary
- Wetland
- Streams (Reach breaks at dots)
- Lakes
- Map index grid
- Skamania County boundary
- Nat'l Scenic Area Bndy
- Urban Area Bndy
- City Limits
- Extended City Jurisdiction
- State highway
- Local road
- Forest road

Aerial Photo: USDA NAIP 2011

SKAMANIA COUNTY
Department of Assessment
and GIS

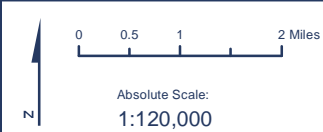
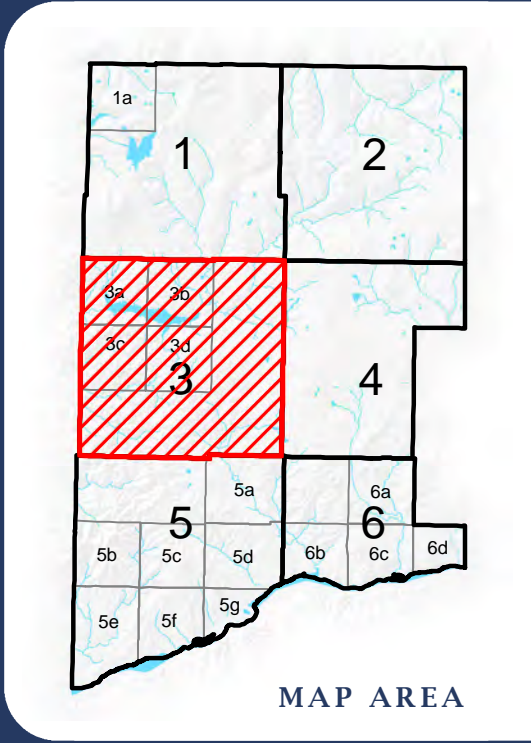
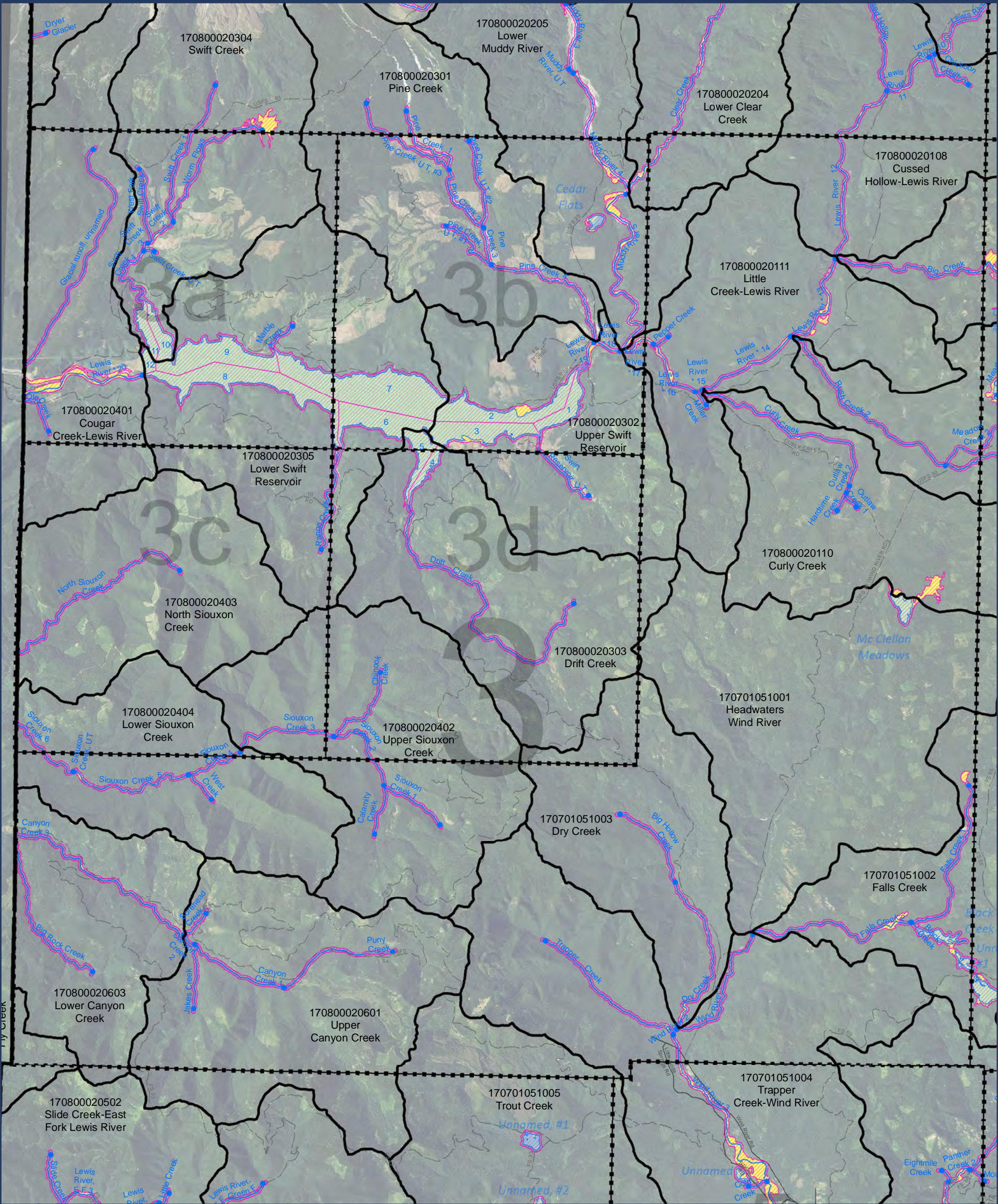


DISCLAIMER: This map product was prepared by Skamania County and is for information purposes only. It may not have been prepared for, or be suitable for legal, engineering, or surveying purposes. Users of this information should review or consult the primary data and information sources to ascertain the usability of the information.

SHORELINES DISCLAIMER: Shoreline jurisdiction boundaries depicted on this map are approximate. They have not been formally delineated or surveyed and are for planning purposes only. Additional site-specific evaluation may be needed to confirm or verify information shown on this map. Shoreline jurisdiction will be determined at time of project review using the best available site-specific information.

-Map 01-
Jurisdiction,
HUC, and
Reach Overview

Sheet 1a



- LEGEND:**
- Approximate Shoreline Area (reaches)
 - HUC 12 Boundary
 - Wetland
 - Streams (Reach breaks at dots)
 - Lakes
 - Map index grid
 - Skamania County boundary
 - Nat'l Scenic Area Bndy
 - Urban Area Bndy
 - City Limits
 - Extended City Jurisdiction
 - State highway
 - Local road
 - Forest road

Aerial Photo: USDA NAIP 2011

SKAMANIA COUNTY
Department of Assessment
and GIS

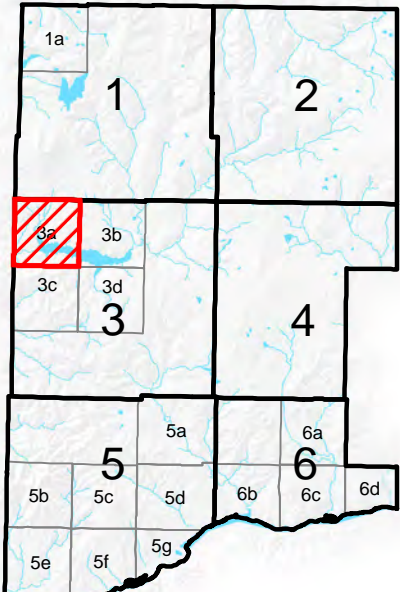
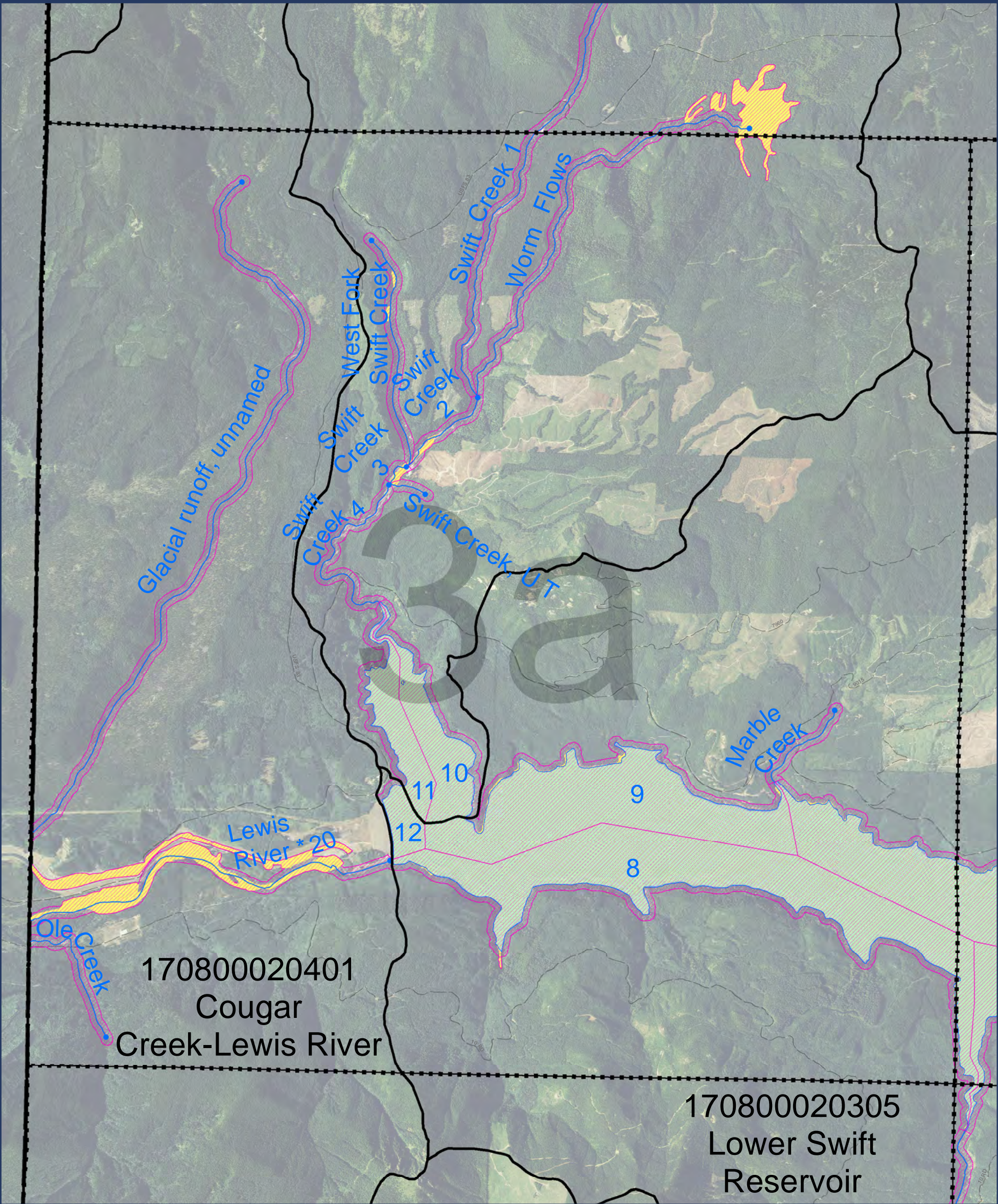


DISCLAIMER: This map product was prepared by Skamania County and is for information purposes only. It may not have been prepared for, or be suitable for legal, engineering, or surveying purposes. Users of this information should review or consult the primary data and information sources to ascertain the usability of the information.

SHORELINES DISCLAIMER: Shoreline jurisdiction boundaries depicted on this map are approximate. They have not been formally delineated or surveyed and are for planning purposes only. Additional site-specific evaluation may be needed to confirm or verify information shown on this map. Shoreline jurisdiction will be determined at time of project review using the best available site-specific information.

-Map 01- Jurisdiction, HUC, and Reach Overview

Sheet 3



MAP AREA



LEGEND:

- Approximate Shoreline Area (reaches)
- HUC 12 Boundary
- Wetland
- Streams (Reach breaks at dots)
- Lakes
- Map index grid
- Skamania County boundary
- Nat'l Scenic Area Bndy
- Urban Area Bndy
- City Limits
- Extended City Jurisdiction
- State highway
- Local road
- Forest road

Aerial Photo: USDA NAIP 2011

SKAMANIA COUNTY
Department of Assessment
and GIS

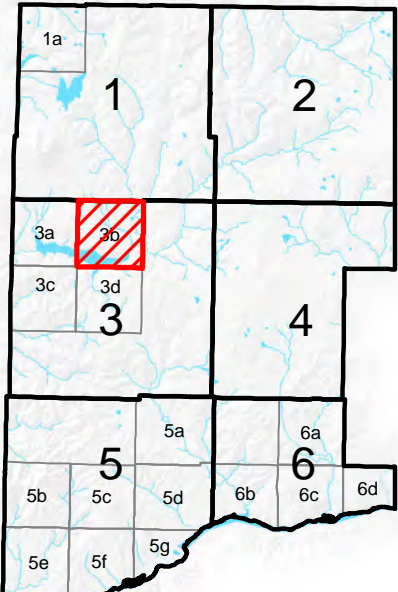
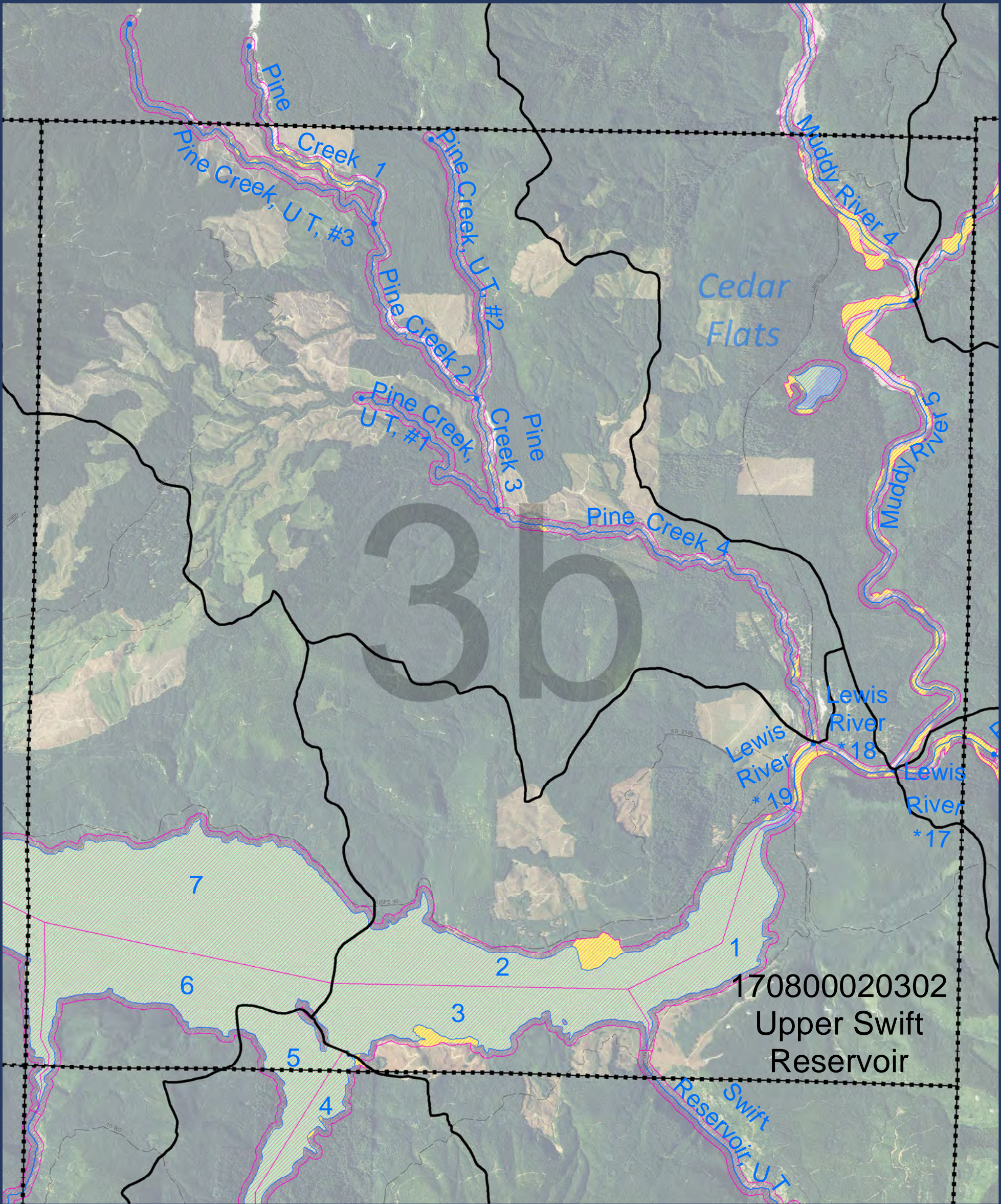


DISCLAIMER: This map product was prepared by Skamania County and is for information purposes only. It may not have been prepared for, or be suitable for legal, engineering, or surveying purposes. Users of this information should review or consult the primary data and information sources to ascertain the usability of the information.

SHORELINES DISCLAIMER: Shoreline jurisdiction boundaries depicted on this map are approximate. They have not been formally delineated or surveyed and are for planning purposes only. Additional site-specific evaluation may be needed to confirm or verify information shown on this map. Shoreline jurisdiction will be determined at time of project review using the best available site-specific information.

-Map 01-
Jurisdiction,
HUC, and
Reach Overview

Sheet 3a



MAP AREA



LEGEND:

- Approximate Shoreline Area (reaches)
- HUC 12 Boundary
- Wetland
- Streams (Reach breaks at dots)
- Lakes
- Map index grid
- Skamania County boundary
- Nat'l Scenic Area Bndy
- Urban Area Bndy
- City Limits
- Extended City Jurisdiction
- State highway
- Local road
- Forest road

Aerial Photo: USDA NAIP 2011

SKAMANIA COUNTY
Department of Assessment
and GIS

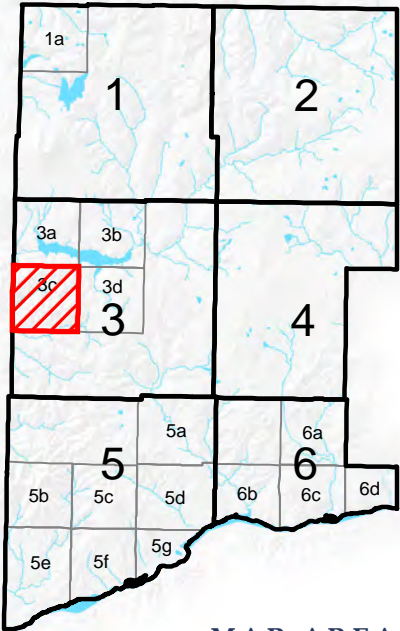
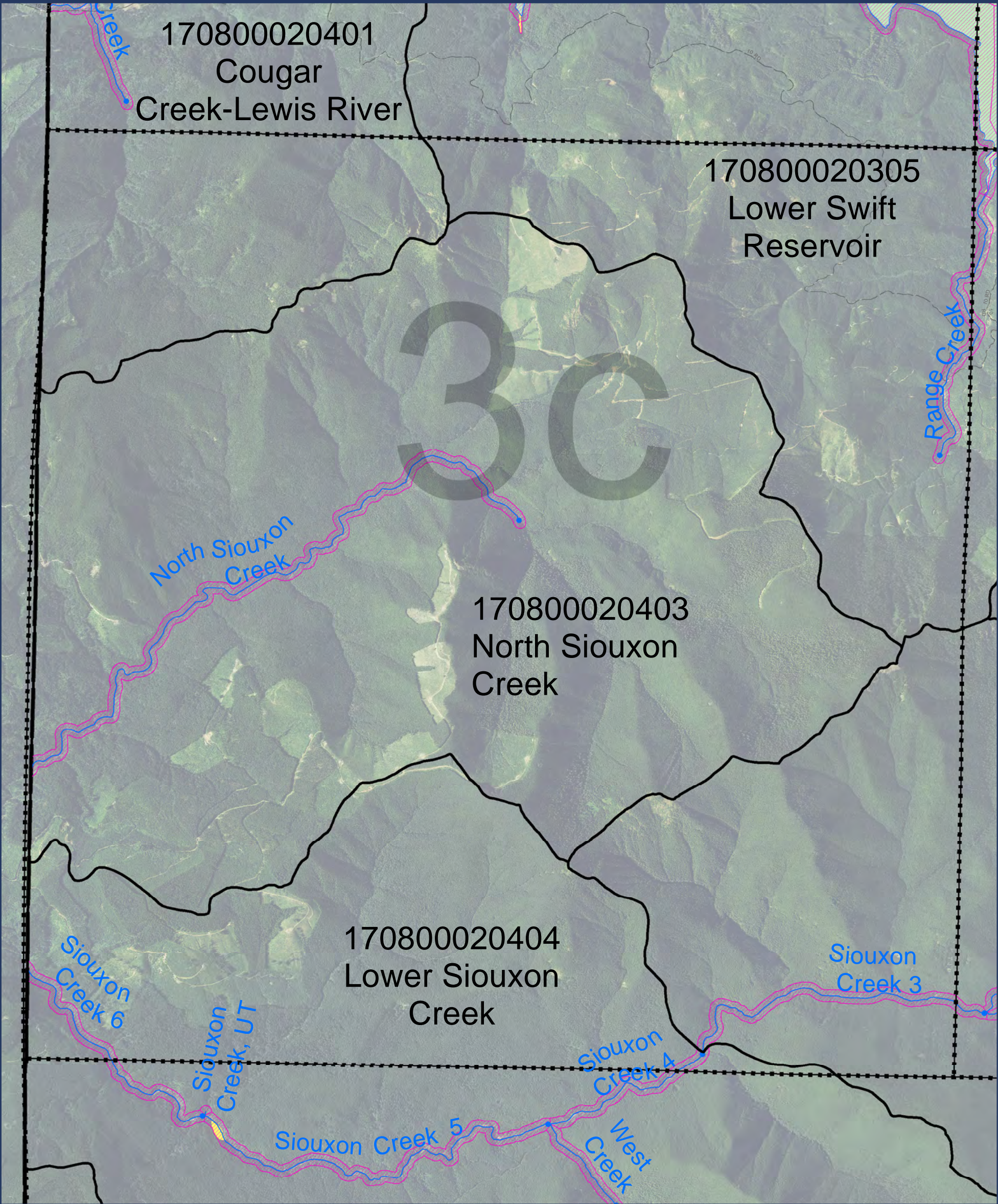


DISCLAIMER: This map product was prepared by Skamania County and is for information purposes only. It may not have been prepared for, or be suitable for legal, engineering, or surveying purposes. Users of this information should review or consult the primary data and information sources to ascertain the usability of the information.

SHORELINES DISCLAIMER: Shoreline jurisdiction boundaries depicted on this map are approximate. They have not been formally delineated or surveyed and are for planning purposes only. Additional site-specific evaluation may be needed to confirm or verify information shown on this map. Shoreline jurisdiction will be determined at time of project review using the best available site-specific information.

-Map 01-
Jurisdiction,
HUC, and
Reach Overview

Sheet 3b



SKAMANIA COUNTY
Department of Assessment
and GIS



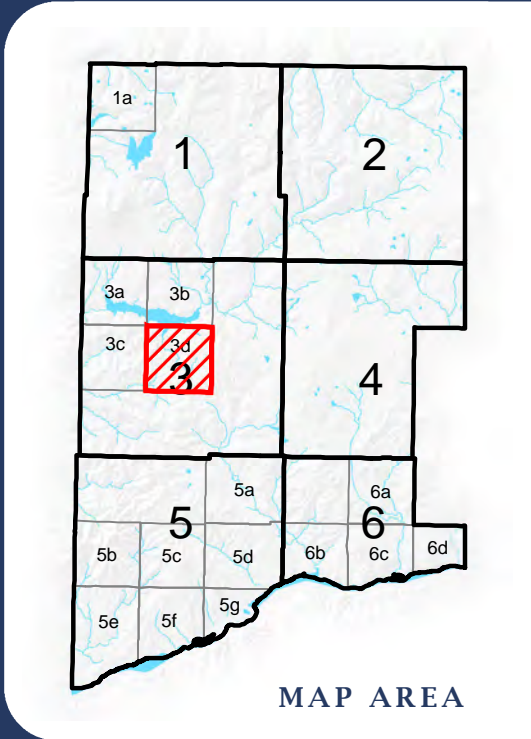
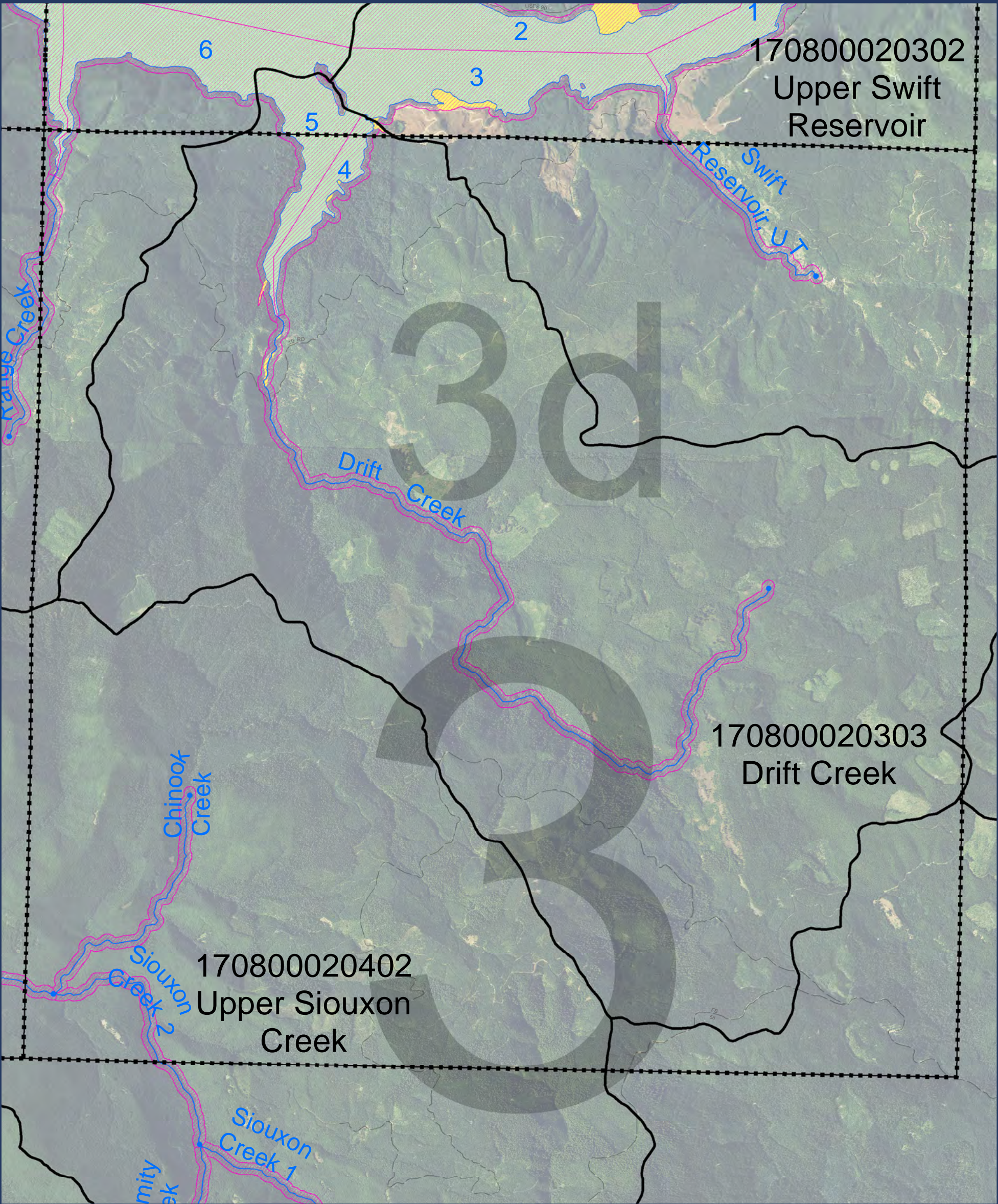
- LEGEND:**
- Approximate Shoreline Area (reaches)
 - HUC 12 Boundary
 - Wetland
 - Streams (Reach breaks at dots)
 - Lakes
 - Map index grid
 - Skamania County boundary
 - Nat'l Scenic Area Bndy
 - Urban Area Bndy
 - City Limits
 - Extended City Jurisdiction
 - State highway
 - Local road
 - Forest road

DISCLAIMER: This map product was prepared by Skamania County and is for information purposes only. It may not have been prepared for, or be suitable for legal, engineering, or surveying purposes. Users of this information should review or consult the primary data and information sources to ascertain the usability of the information.

SHORELINES DISCLAIMER: Shoreline jurisdiction boundaries depicted on this map are approximate. They have not been formally delineated or surveyed and are for planning purposes only. Additional site-specific evaluation may be needed to confirm or verify information shown on this map. Shoreline jurisdiction will be determined at time of project review using the best available site-specific information.

**-Map 01-
Jurisdiction,
HUC, and
Reach Overview**

Sheet 3c



SKAMANIA COUNTY
Department of Assessment
and GIS



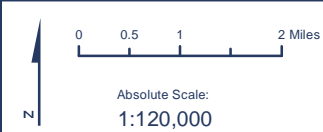
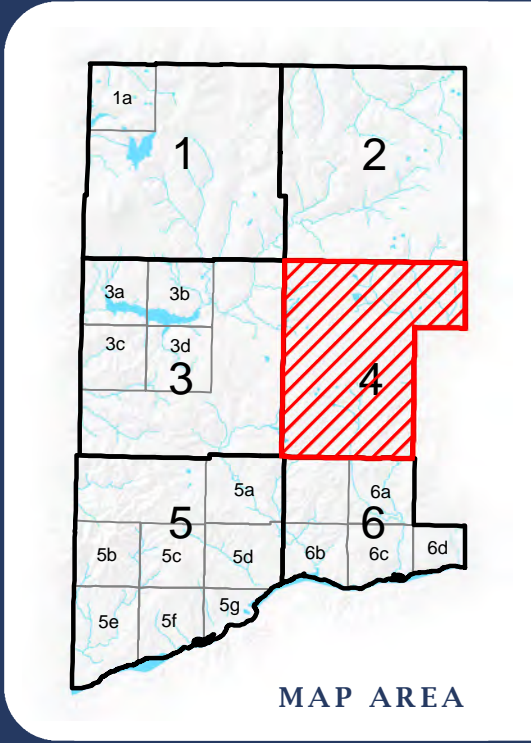
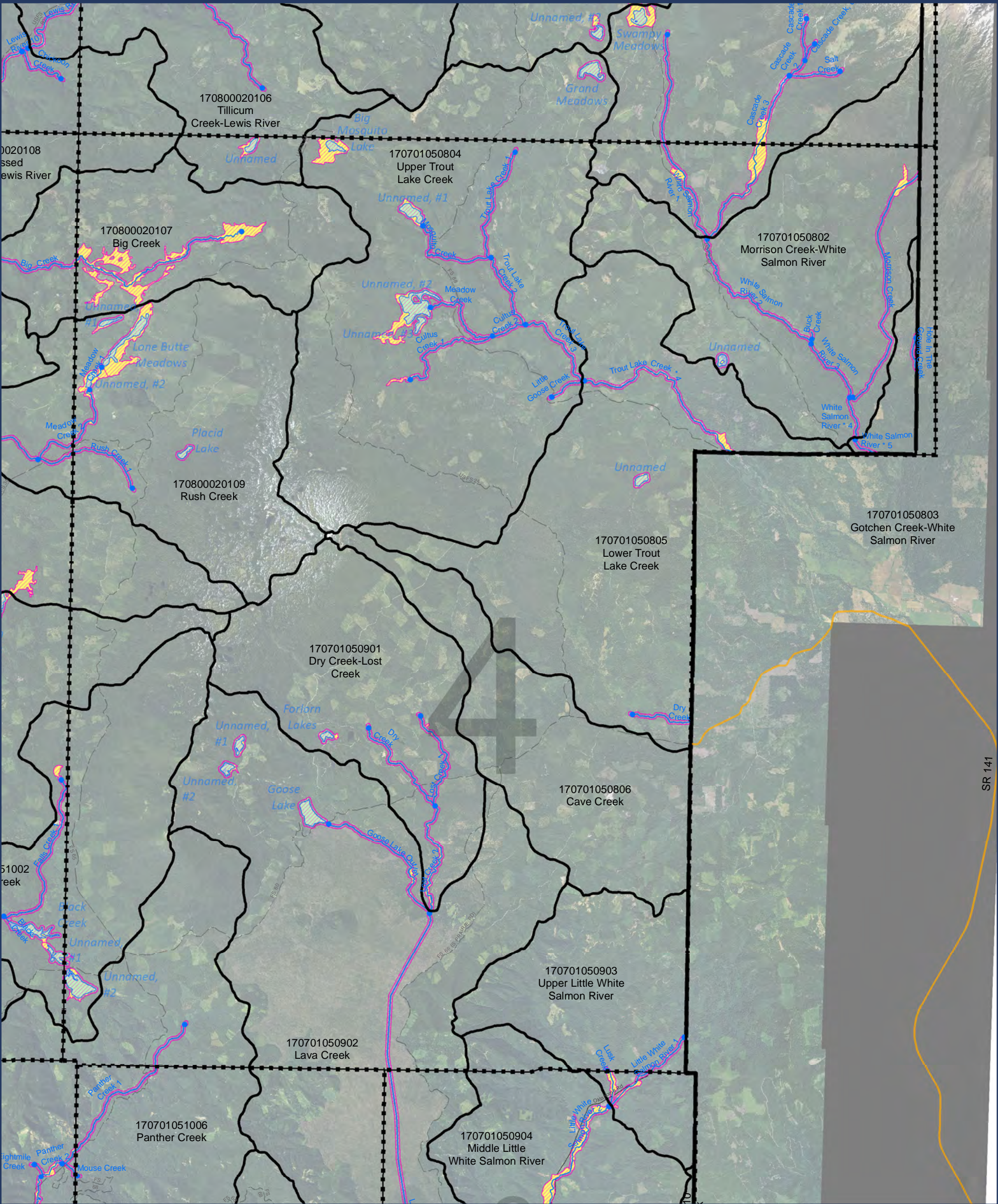
- LEGEND:**
- Approximate Shoreline Area (reaches)
 - HUC 12 Boundary
 - Wetland
 - Streams (Reach breaks at dots)
 - Lakes
 - Map index grid
 - Skamania County boundary
 - Nat'l Scenic Area Bndy
 - Urban Area Bndy
 - City Limits
 - Extended City Jurisdiction
 - State highway
 - Local road
 - Forest road

DISCLAIMER: This map product was prepared by Skamania County and is for information purposes only. It may not have been prepared for, or be suitable for legal, engineering, or surveying purposes. Users of this information should review or consult the primary data and information sources to ascertain the usability of the information.

SHORELINES DISCLAIMER: Shoreline jurisdiction boundaries depicted on this map are approximate. They have not been formally delineated or surveyed and are for planning purposes only. Additional site-specific evaluation may be needed to confirm or verify information shown on this map. Shoreline jurisdiction will be determined at time of project review using the best available site-specific information.

**-Map 01-
Jurisdiction,
HUC, and
Reach Overview**

Sheet 3d



LEGEND:

- Approximate Shoreline Area (reaches)
- HUC 12 Boundary
- Wetland
- Streams (Reach breaks at dots)
- Lakes
- Map index grid
- Skamania County boundary
- Nat'l Scenic Area Bndy
- Urban Area Bndy
- City Limits
- Extended City Jurisdiction
- State highway
- Local road
- Forest road

Aerial Photo: USDA NAIP 2011

SKAMANIA COUNTY
Department of Assessment
and GIS

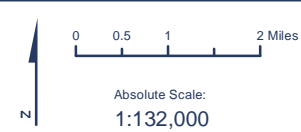
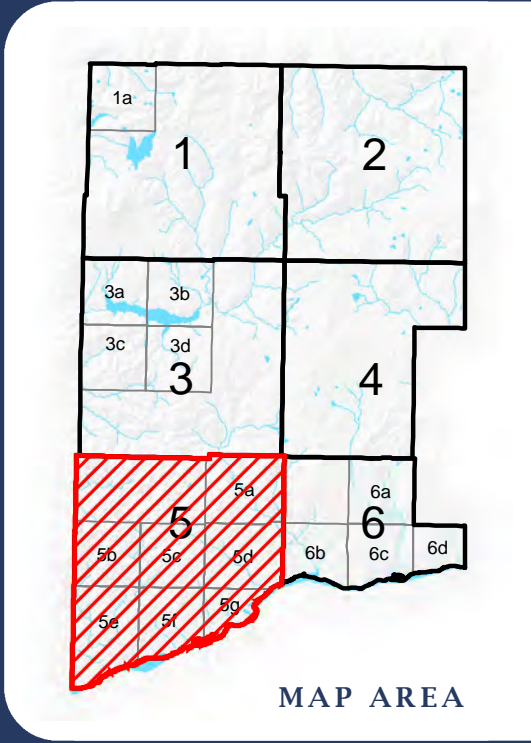
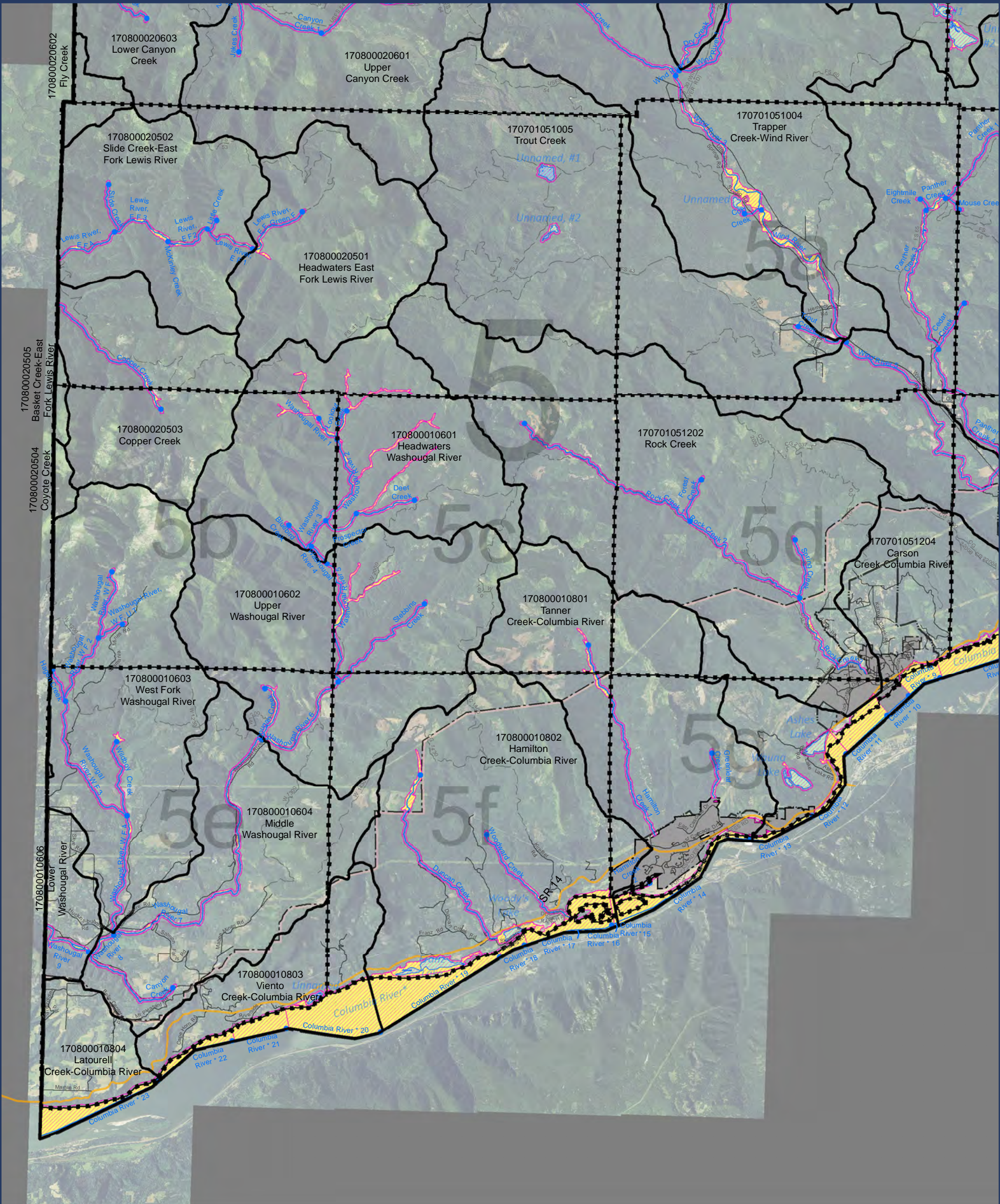


DISCLAIMER: This map product was prepared by Skamania County and is for information purposes only. It may not have been prepared for, or be suitable for legal, engineering, or surveying purposes. Users of this information should review or consult the primary data and information sources to ascertain the usability of the information.

SHORELINES DISCLAIMER: Shoreline jurisdiction boundaries depicted on this map are approximate. They have not been formally delineated or surveyed and are for planning purposes only. Additional site-specific evaluation may be needed to confirm or verify information shown on this map. Shoreline jurisdiction will be determined at time of project review using the best available site-specific information.

**-Map 01-
Jurisdiction,
HUC, and
Reach Overview**

Sheet 4



LEGEND:

- Approximate Shoreline Area (reaches)
- HUC 12 Boundary
- Wetland
- Streams (Reach breaks at dots)
- Lakes
- Map index grid
- Skamania County boundary
- Nat'l Scenic Area Bndy
- Urban Area Bndy
- City Limits
- Extended City Jurisdiction
- State highway
- Local road
- Forest road

Aerial Photo: USDA NAIP 2011

SKAMANIA COUNTY
Department of Assessment
and GIS

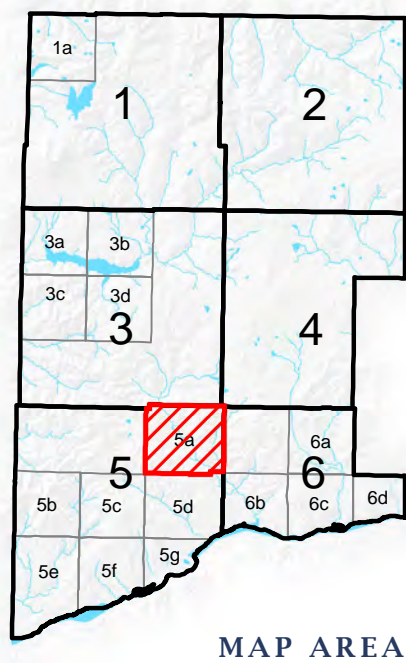
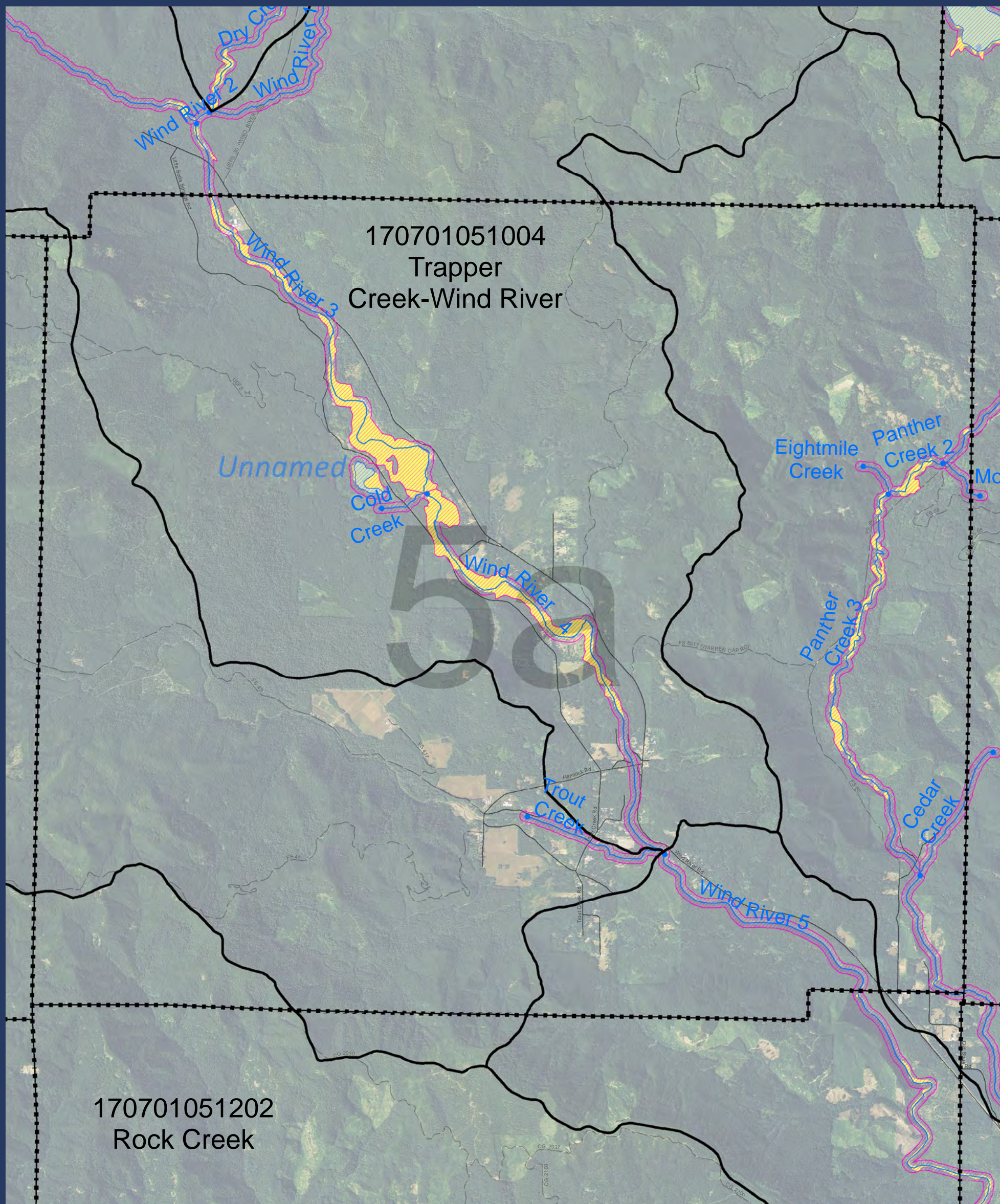


DISCLAIMER: This map product was prepared by Skamania County and is for information purposes only. It may not have been prepared for, or be suitable for legal, engineering, or surveying purposes. Users of this information should review or consult the primary data and information sources to ascertain the usability of the information.















SHORELINES DISCLAIMER: Shoreline jurisdiction boundaries depicted on this map are approximate. They have not been formally delineated or surveyed and are for planning purposes only. Additional site-specific evaluation may be needed to confirm or verify information shown on this map. Shoreline jurisdiction will be determined at time of project review using the best available site-specific information.

**-Map 01-
Jurisdiction,
HUC, and
Reach Overview**

Sheet 5



LEGEND:

-
-  Approximate Shoreline Area (reaches)
 HUC 12 Boundary
 Wetland
 Streams (Reach breaks at dots)
 Lakes
 Map index grid
 Skamania County boundary
 Nat'l Scenic Area Bndy
 Urban Area Bndy
 City Limits
 Extended City Jurisdiction
 State highway
 Local road
 Forest road

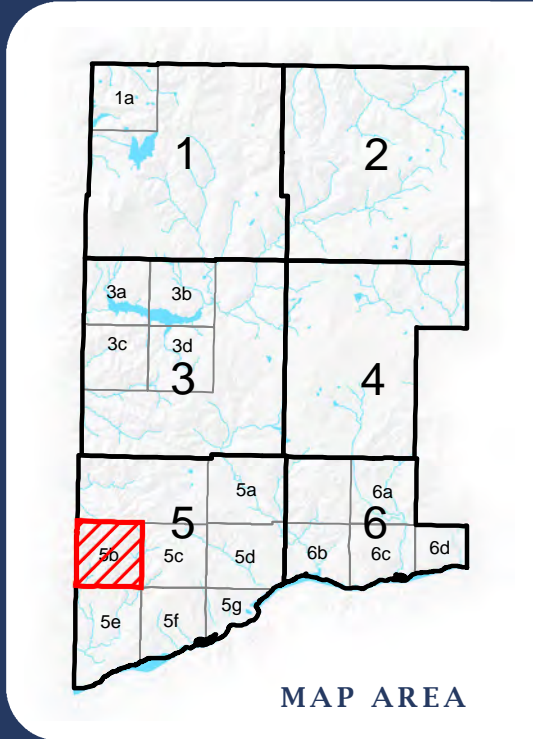
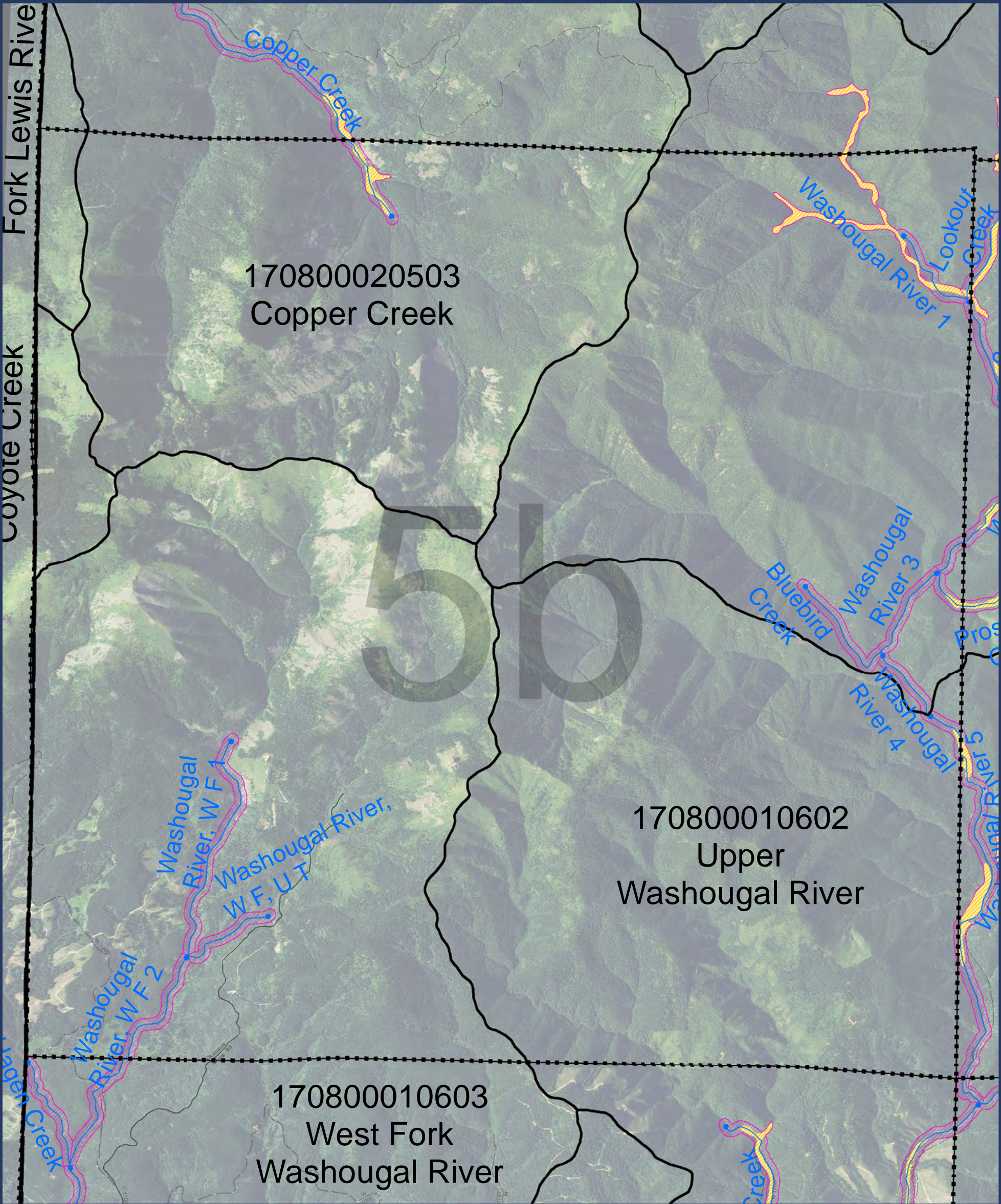
Aerial Photo: USDA NAIP 2011

DISCLAIMER: This map product was prepared by Skamania County and is for information purposes only. It may not have been prepared for, or be suitable for legal, engineering, or surveying purposes. Users of this information should review or consult the primary data and information sources to ascertain the usability of the information.

SHORELINES DISCLAIMER: Shoreline jurisdiction boundaries depicted on this map are approximate. They have not been formally delineated or surveyed and are for planning purposes only. Additional site-specific evaluation may be needed to confirm or verify information shown on this map. Shoreline jurisdiction will be determined at time of project review using the best available site-specific information.

-Map 01- Jurisdiction, HUC, and Reach Overview

Sheet 5a



SKAMANIA COUNTY
Department of Assessment
and GIS



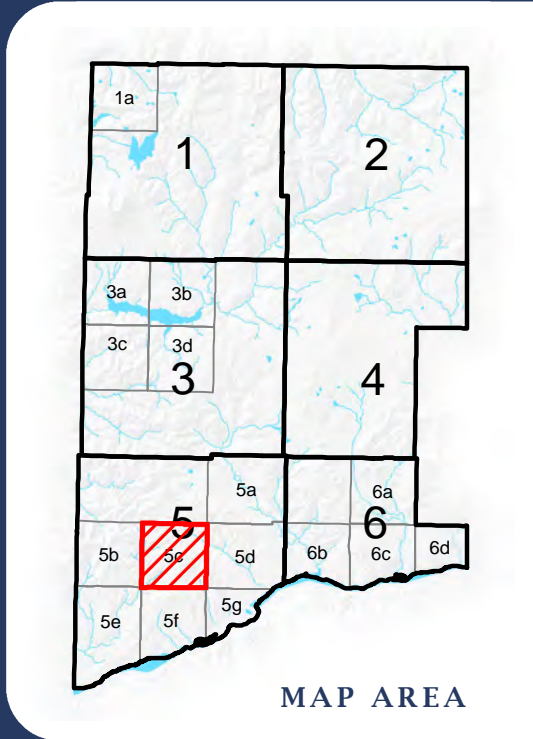
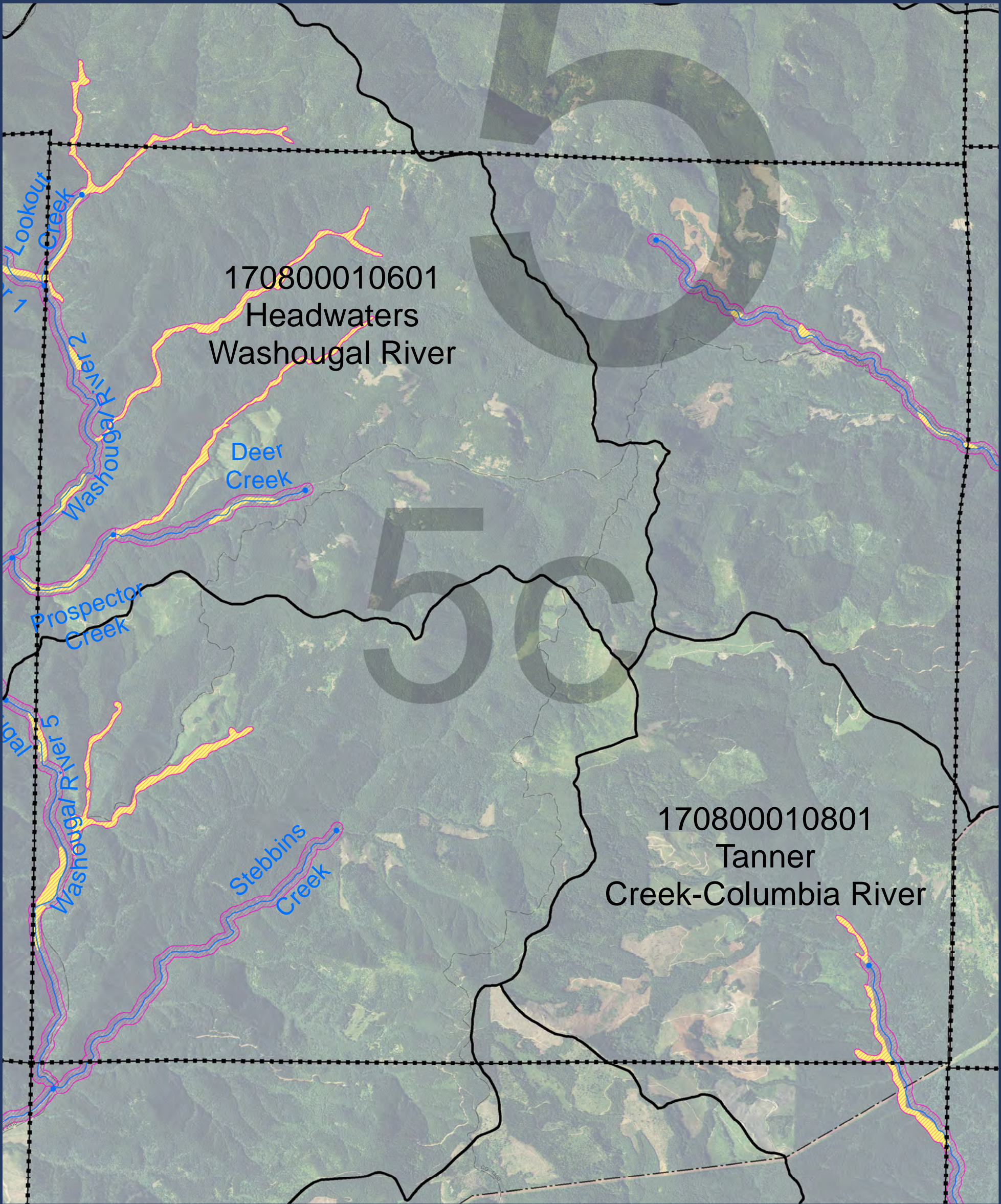
- LEGEND:**
- Approximate Shoreline Area (reaches)
 - HUC 12 Boundary
 - Wetland
 - Streams (Reach breaks at dots)
 - Lakes
 - Map index grid
 - Skamania County boundary
 - Nat'l Scenic Area Bndy
 - Urban Area Bndy
 - City Limits
 - Extended City Jurisdiction
 - State highway
 - Local road
 - Forest road

DISCLAIMER: This map product was prepared by Skamania County and is for information purposes only. It may not have been prepared for, or be suitable for legal, engineering, or surveying purposes. Users of this information should review or consult the primary data and information sources to ascertain the usability of the information.

SHORELINES DISCLAIMER: Shoreline jurisdiction boundaries depicted on this map are approximate. They have not been formally delineated or surveyed and are for planning purposes only. Additional site-specific evaluation may be needed to confirm or verify information shown on this map. Shoreline jurisdiction will be determined at time of project review using the best available site-specific information.

-Map 01- Jurisdiction, HUC, and Reach Overview

Sheet 5b



SKAMANIA COUNTY
Department of Assessment
and GIS



LEGEND:

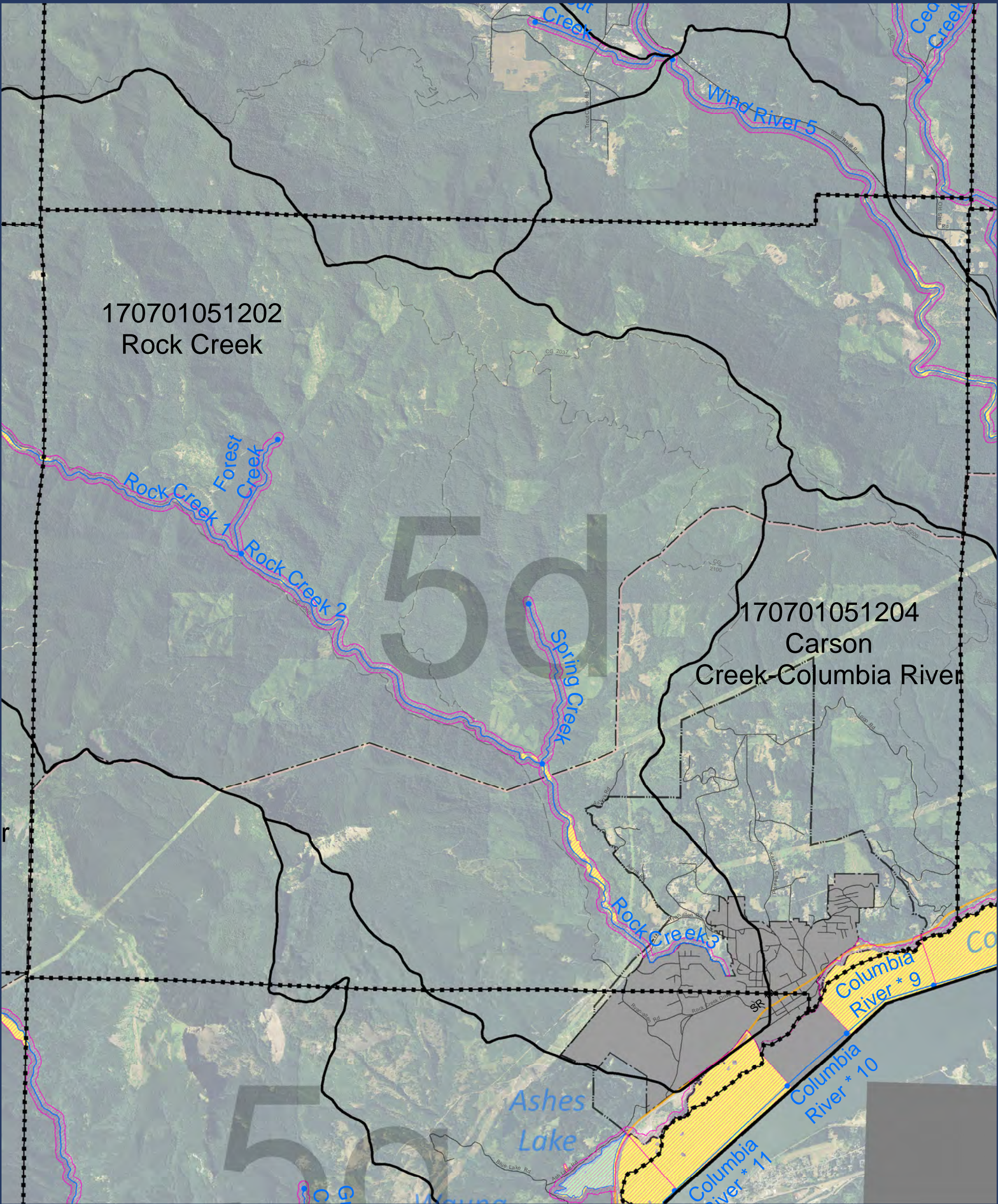
- Approximate Shoreline Area (reaches)
- HUC 12 Boundary
- Wetland
- Streams (Reach breaks at dots)
- Lakes
- Map index grid
- Skamania County boundary
- Nat'l Scenic Area Bndy
- Urban Area Bndy
- City Limits
- Extended City Jurisdiction
- State highway
- Local road
- Forest road

DISCLAIMER: This map product was prepared by Skamania County and is for information purposes only. It may not have been prepared for, or be suitable for legal, engineering, or surveying purposes. Users of this information should review or consult the primary data and information sources to ascertain the usability of the information.

SHORELINES DISCLAIMER: Shoreline jurisdiction boundaries depicted on this map are approximate. They have not been formally delineated or surveyed and are for planning purposes only. Additional site-specific evaluation may be needed to confirm or verify information shown on this map. Shoreline jurisdiction will be determined at time of project review using the best available site-specific information.

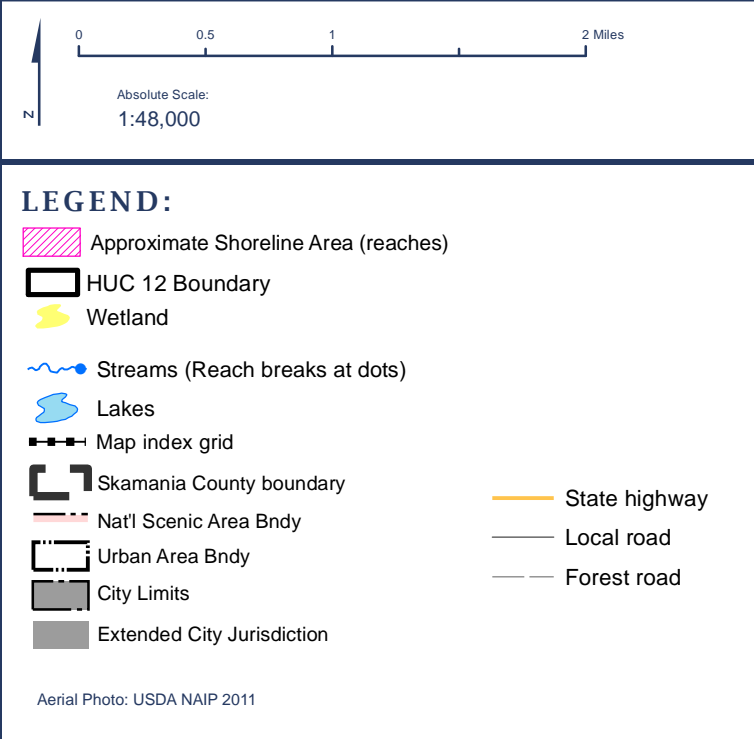
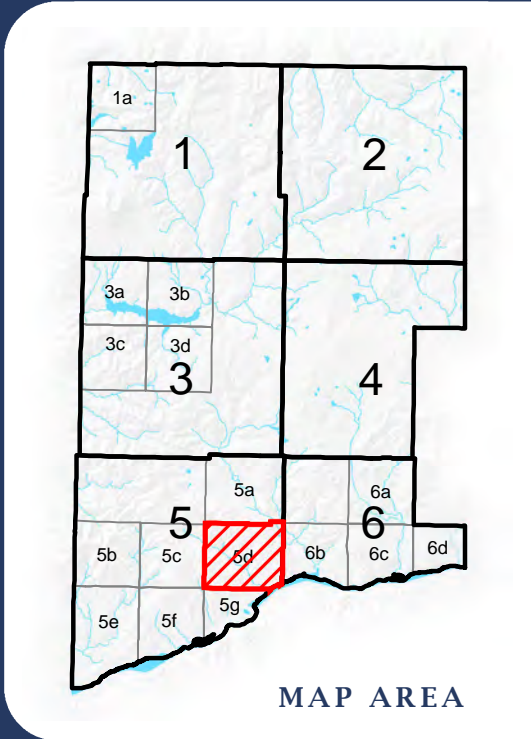
**-Map 01-
Jurisdiction,
HUC, and
Reach Overview**

Sheet 5c




170701051202
Rock Creek

170701051204
Carson
Creek-Columbia River



SKAMANIA COUNTY
Department of Assessment
and GIS

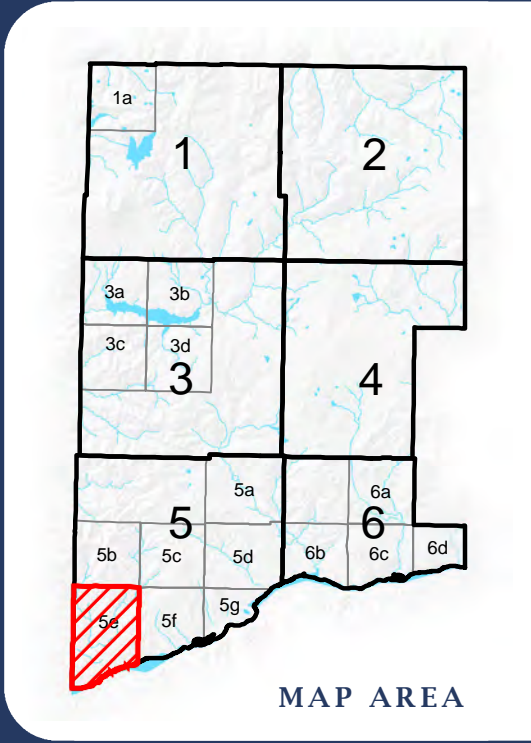
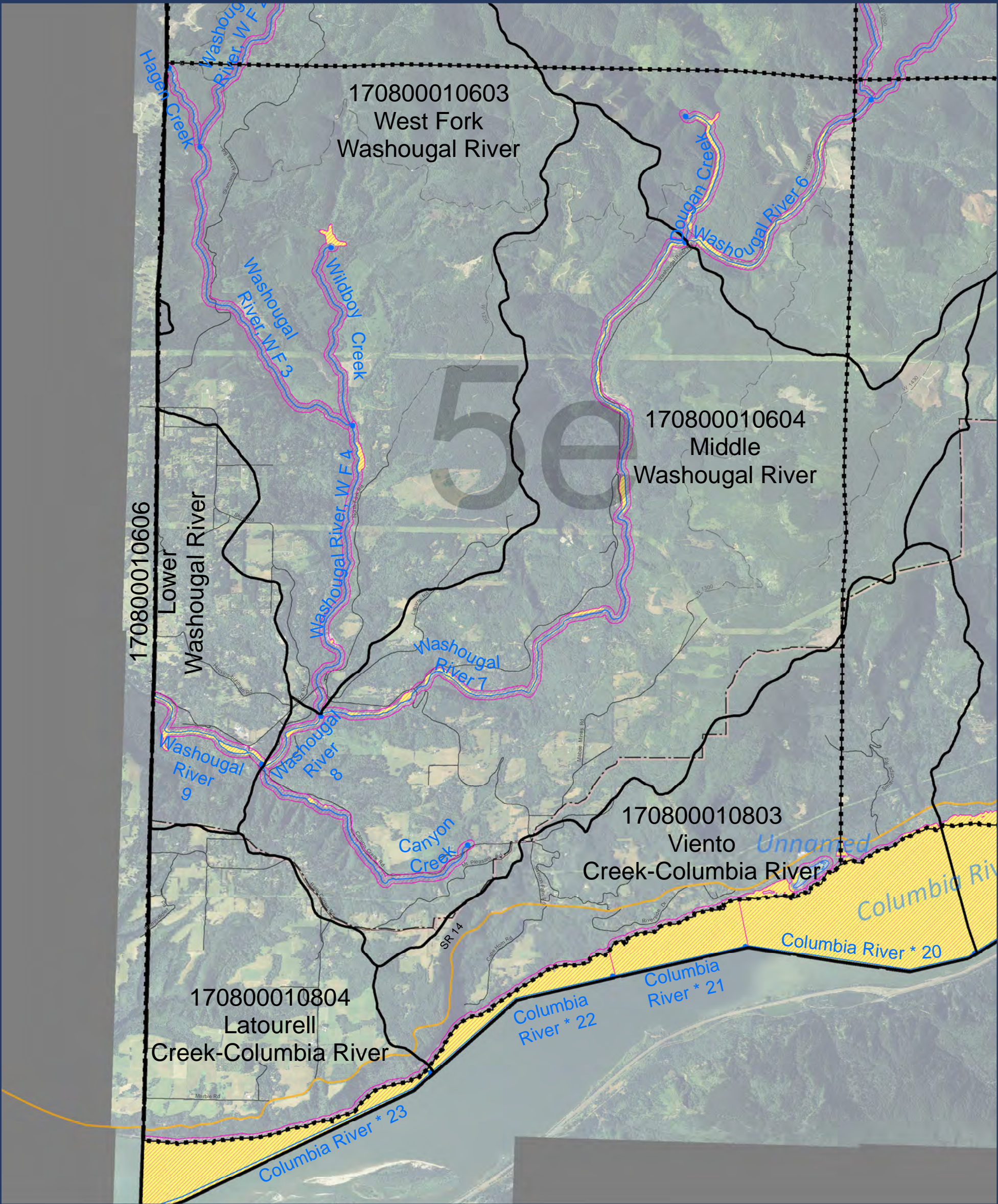


DISCLAIMER: This map product was prepared by Skamania County and is for information purposes only. It may not have been prepared for, or be suitable for legal, engineering, or surveying purposes. Users of this information should review or consult the primary data and information sources to ascertain the usability of the information.

SHORELINES DISCLAIMER: Shoreline jurisdiction boundaries depicted on this map are approximate. They have not been formally delineated or surveyed and are for planning purposes only. Additional site-specific evaluation may be needed to confirm or verify information shown on this map. Shoreline jurisdiction will be determined at time of project review using the best available site-specific information.

**-Map 01-
Jurisdiction,
HUC, and
Reach Overview**

Sheet 5d



LEGEND:

- Approximate Shoreline Area (reaches)
- HUC 12 Boundary
- Wetland
- Streams (Reach breaks at dots)
- Lakes
- Map index grid
- Skamania County boundary
- Nat'l Scenic Area Bndy
- Urban Area Bndy
- City Limits
- Extended City Jurisdiction
- State highway
- Local road
- Forest road

Aerial Photo: USDA NAIP 2011

SKAMANIA COUNTY
Department of Assessment
and GIS

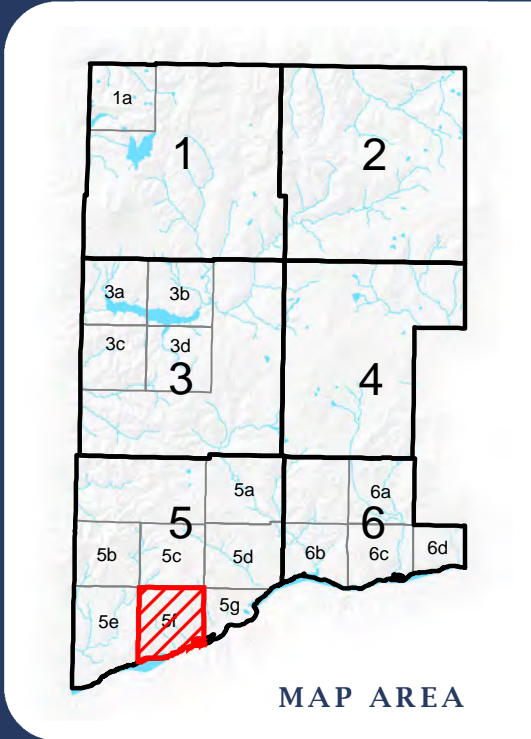
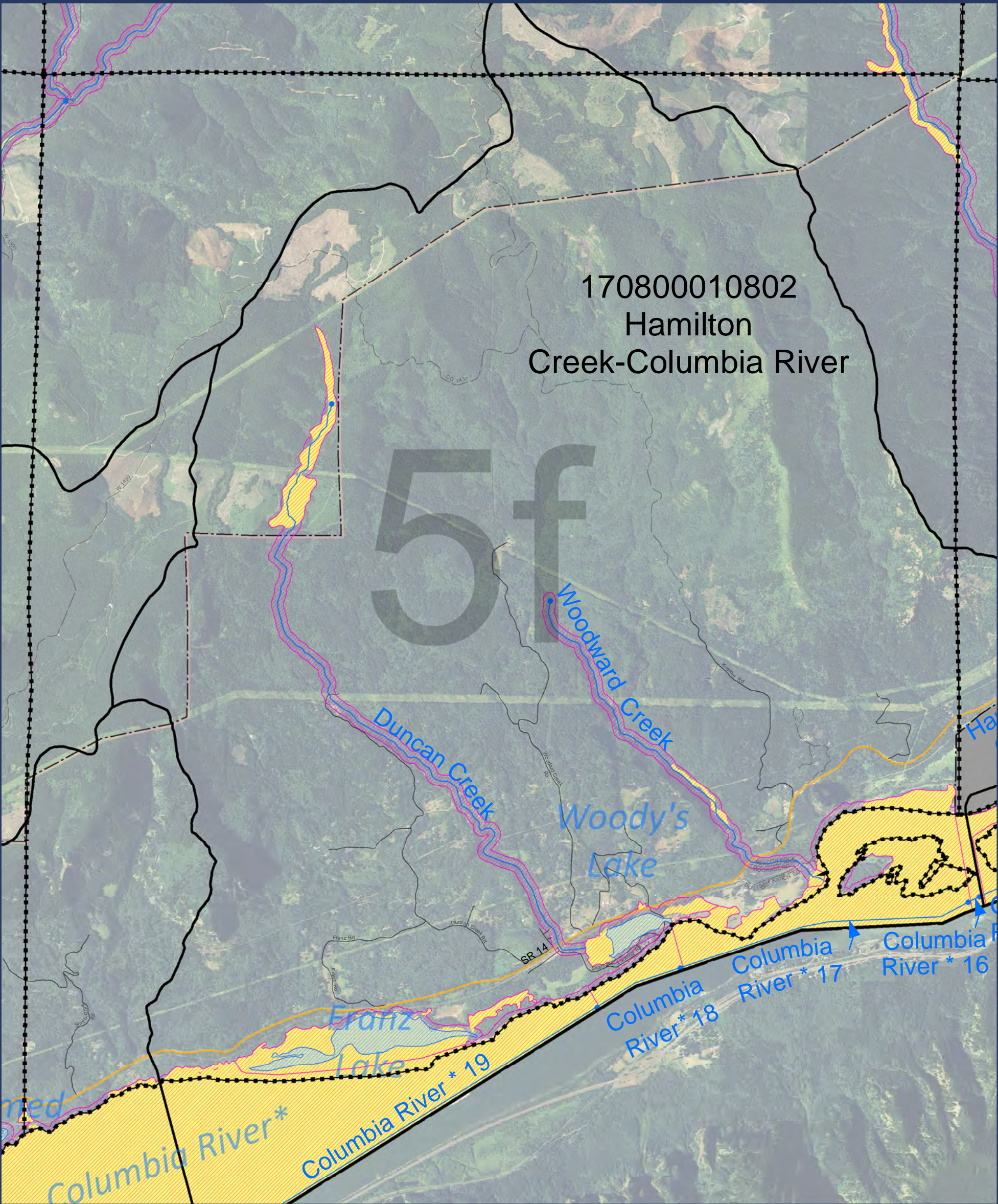


DISCLAIMER: This map product was prepared by Skamania County and is for information purposes only. It may not have been prepared for, or be suitable for legal, engineering, or surveying purposes. Users of this information should review or consult the primary data and information sources to ascertain the usability of the information.

SHORELINES DISCLAIMER: Shoreline jurisdiction boundaries depicted on this map are approximate. They have not been formally delineated or surveyed and are for planning purposes only. Additional site-specific evaluation may be needed to confirm or verify information shown on this map. Shoreline jurisdiction will be determined at time of project review using the best available site-specific information.

**-Map 01-
Jurisdiction,
HUC, and
Reach Overview**

Sheet 5e



SKAMANIA COUNTY
Department of Assessment
and GIS



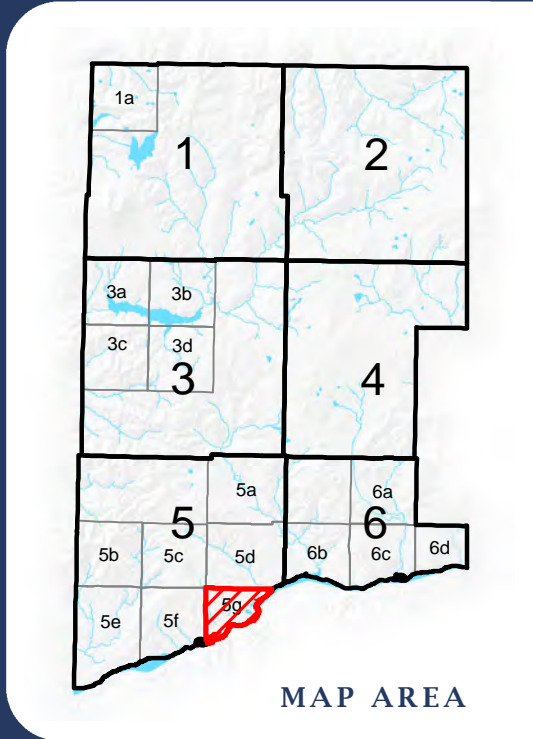
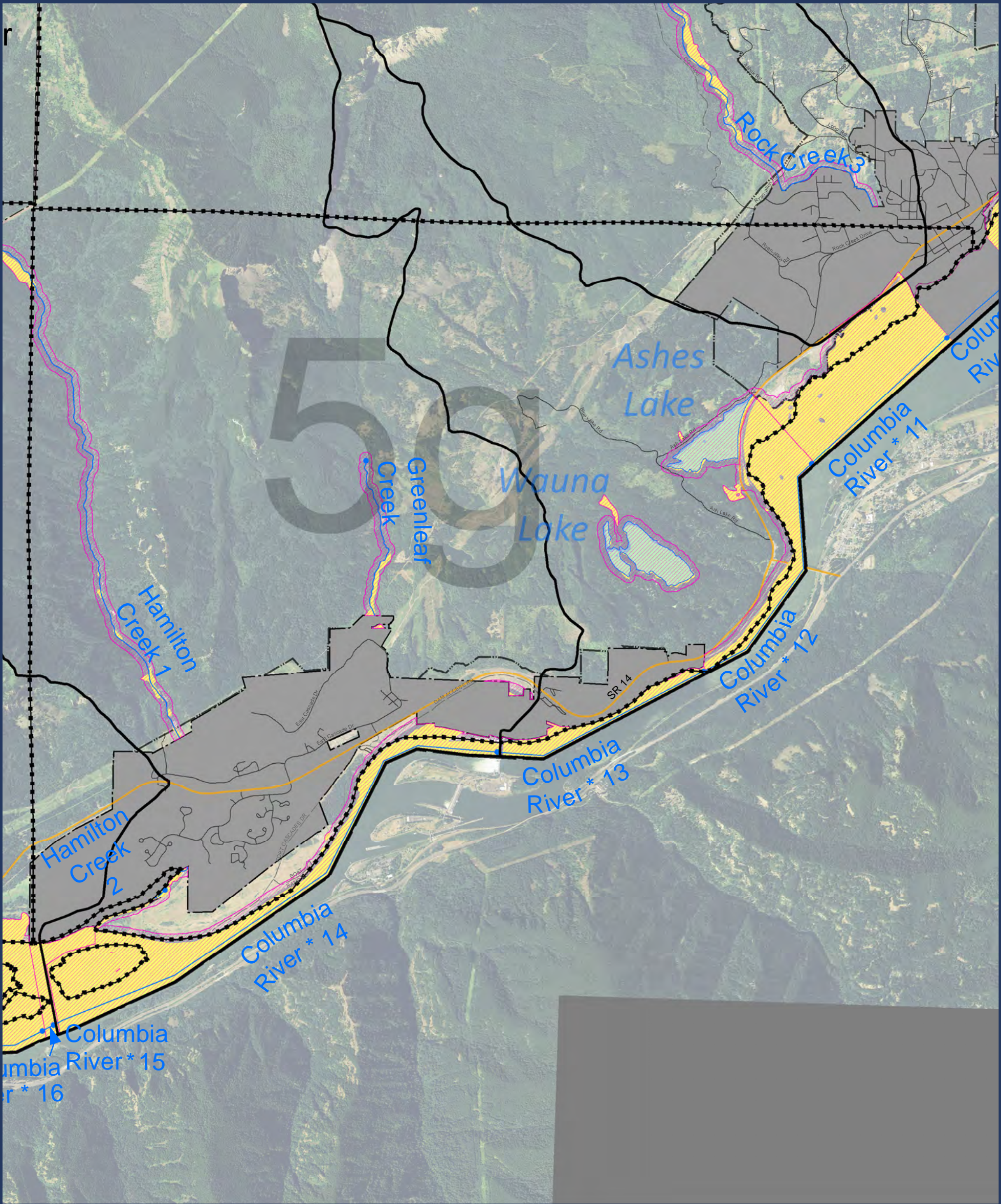
- LEGEND:**
- Approximate Shoreline Area (reaches)
 - HUC 12 Boundary
 - Wetland
 - Streams (Reach breaks at dots)
 - Lakes
 - Map index grid
 - Skamania County boundary
 - Nat'l Scenic Area Bndy
 - Urban Area Bndy
 - City Limits
 - Extended City Jurisdiction
 - State highway
 - Local road
 - Forest road

DISCLAIMER: This map product was prepared by Skamania County and is for information purposes only. It may not have been prepared for, or be suitable for legal, engineering, or surveying purposes. Users of this information should review or consult the primary data and information sources to ascertain the usability of the information.

SHORELINES DISCLAIMER: Shoreline jurisdiction boundaries depicted on this map are approximate. They have not been formally delineated or surveyed and are for planning purposes only. Additional site-specific evaluation may be needed to confirm or verify information shown on this map. Shoreline jurisdiction will be determined at time of project review using the best available site-specific information.

**-Map 01-
Jurisdiction,
HUC, and
Reach Overview**

Sheet 5f



SKAMANIA COUNTY
Department of Assessment
and GIS



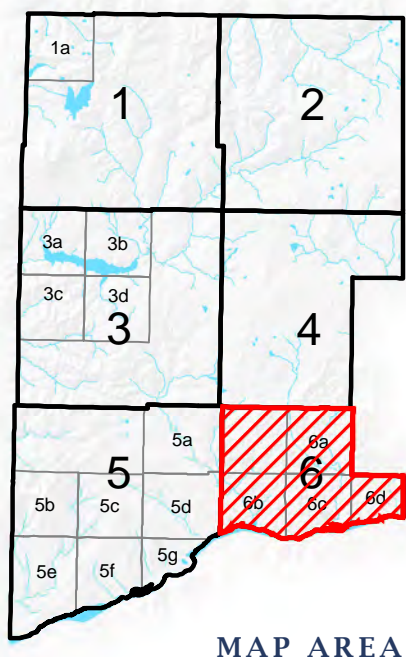
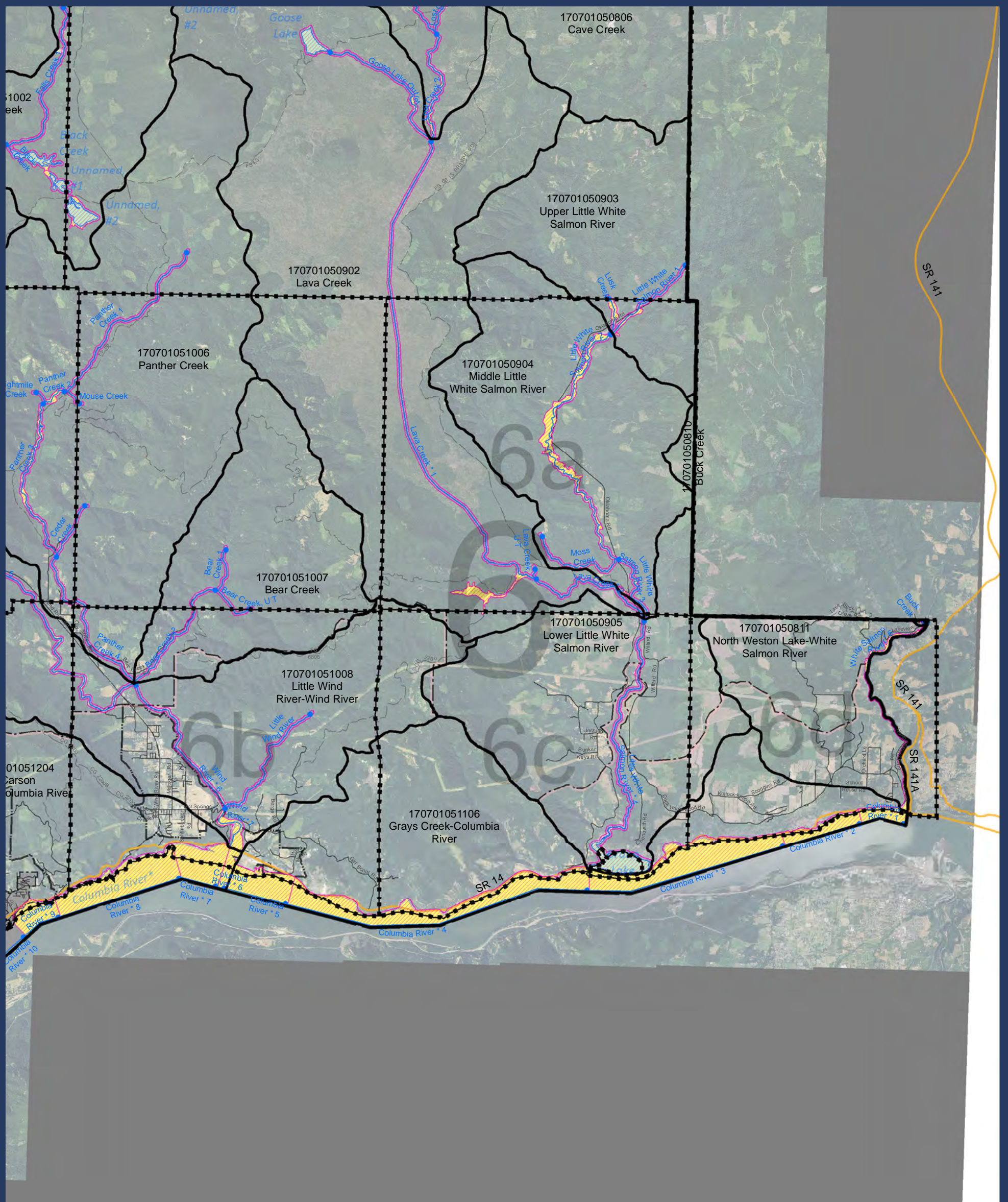
- LEGEND:**
- Approximate Shoreline Area (reaches)
 - HUC 12 Boundary
 - Wetland
 - Streams (Reach breaks at dots)
 - Lakes
 - Map index grid
 - Skamania County boundary
 - Nat'l Scenic Area Bndy
 - Urban Area Bndy
 - City Limits
 - Extended City Jurisdiction
 - State highway
 - Local road
 - Forest road

DISCLAIMER: This map product was prepared by Skamania County and is for information purposes only. It may not have been prepared for, or be suitable for legal, engineering, or surveying purposes. Users of this information should review or consult the primary data and information sources to ascertain the usability of the information.

SHORELINES DISCLAIMER: Shoreline jurisdiction boundaries depicted on this map are approximate. They have not been formally delineated or surveyed and are for planning purposes only. Additional site-specific evaluation may be needed to confirm or verify information shown on this map. Shoreline jurisdiction will be determined at time of project review using the best available site-specific information.

-Map 01- Jurisdiction, HUC, and Reach Overview















Sheet 5g



MAP AREA



LEGEND:

-
-  Approximate Shoreline Area (reaches)
 HUC 12 Boundary
 Wetland
 Streams (Reach breaks at dots)
 Lakes
 Map index grid
 Skamania County boundary
 Nat'l Scenic Area Bndy
 Urban Area Bndy
 City Limits
 Extended City Jurisdiction
 State highway
 Local road
 Forest road

Aerial Photo: USDA NAIP 2011

SKAMANIA COUNTY
Department of Assessment
and GIS

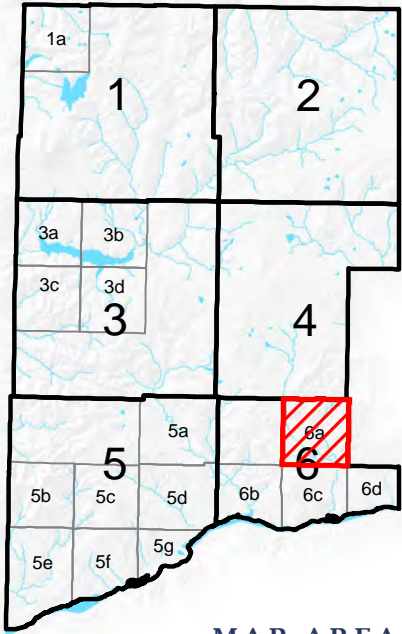
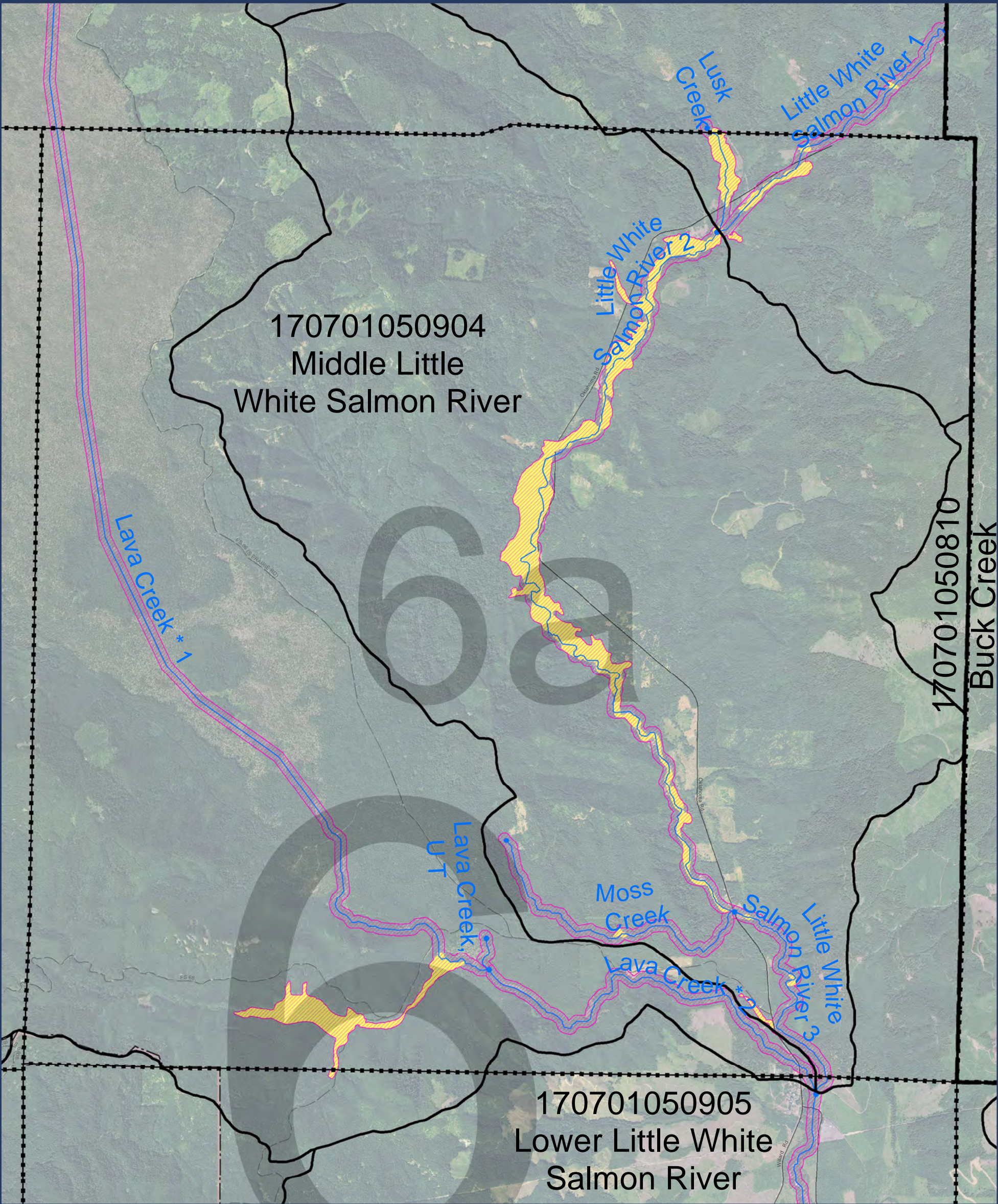


DISCLAIMER: This map product was prepared by Skamania County and is for information purposes only. It may not have been prepared for, or be suitable for legal, engineering, or surveying purposes. Users of this information should review or consult the primary data and information sources to ascertain the usability of the information.

SHORELINES DISCLAIMER: Shoreline jurisdiction boundaries depicted on this map are approximate. They have not been formally delineated or surveyed and are for planning purposes only. Additional site-specific evaluation may be needed to confirm or verify information shown on this map. Shoreline jurisdiction will be determined at time of project review using the best available site-specific information.

-Map 01- Jurisdiction, HUC, and Reach Overview

Sheet 6



LEGEND:

- Approximate Shoreline Area (reaches)
- HUC 12 Boundary
- Wetland
- Streams (Reach breaks at dots)
- Lakes
- Map index grid
- Skamania County boundary
- Nat'l Scenic Area Bndy
- Urban Area Bndy
- City Limits
- Extended City Jurisdiction
- State highway
- Local road
- Forest road

Aerial Photo: USDA NAIP 2011

SKAMANIA COUNTY
Department of Assessment
and GIS

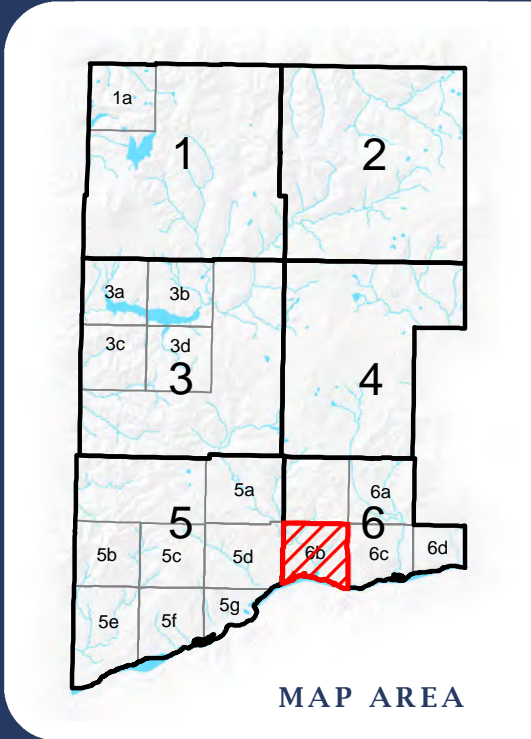
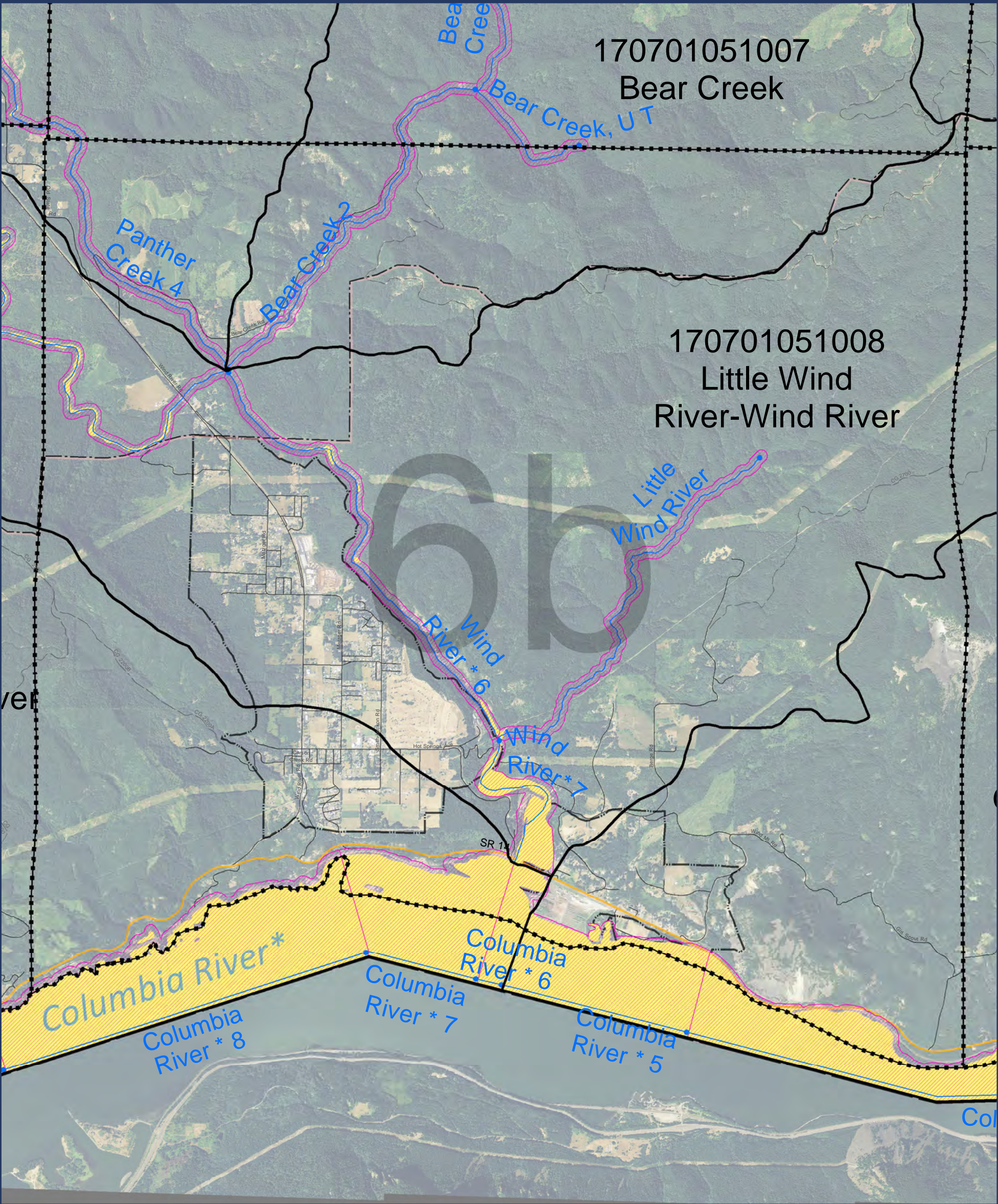


DISCLAIMER: This map product was prepared by Skamania County and is for information purposes only. It may not have been prepared for, or be suitable for legal, engineering, or surveying purposes. Users of this information should review or consult the primary data and information sources to ascertain the usability of the information.

SHORELINES DISCLAIMER: Shoreline jurisdiction boundaries depicted on this map are approximate. They have not been formally delineated or surveyed and are for planning purposes only. Additional site-specific evaluation may be needed to confirm or verify information shown on this map. Shoreline jurisdiction will be determined at time of project review using the best available site-specific information.

-Map 01-
Jurisdiction,
HUC, and
Reach Overview

Sheet 6a



SKAMANIA COUNTY
Department of Assessment
and GIS



- LEGEND:**
- Approximate Shoreline Area (reaches)
 - HUC 12 Boundary
 - Wetland
 - Streams (Reach breaks at dots)
 - Lakes
 - Map index grid
 - Skamania County boundary
 - Nat'l Scenic Area Bndy
 - Urban Area Bndy
 - City Limits
 - Extended City Jurisdiction
 - State highway
 - Local road
 - Forest road

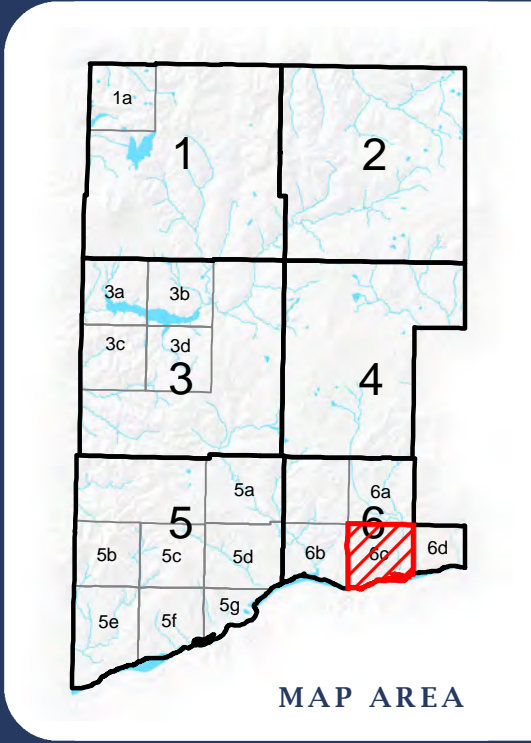
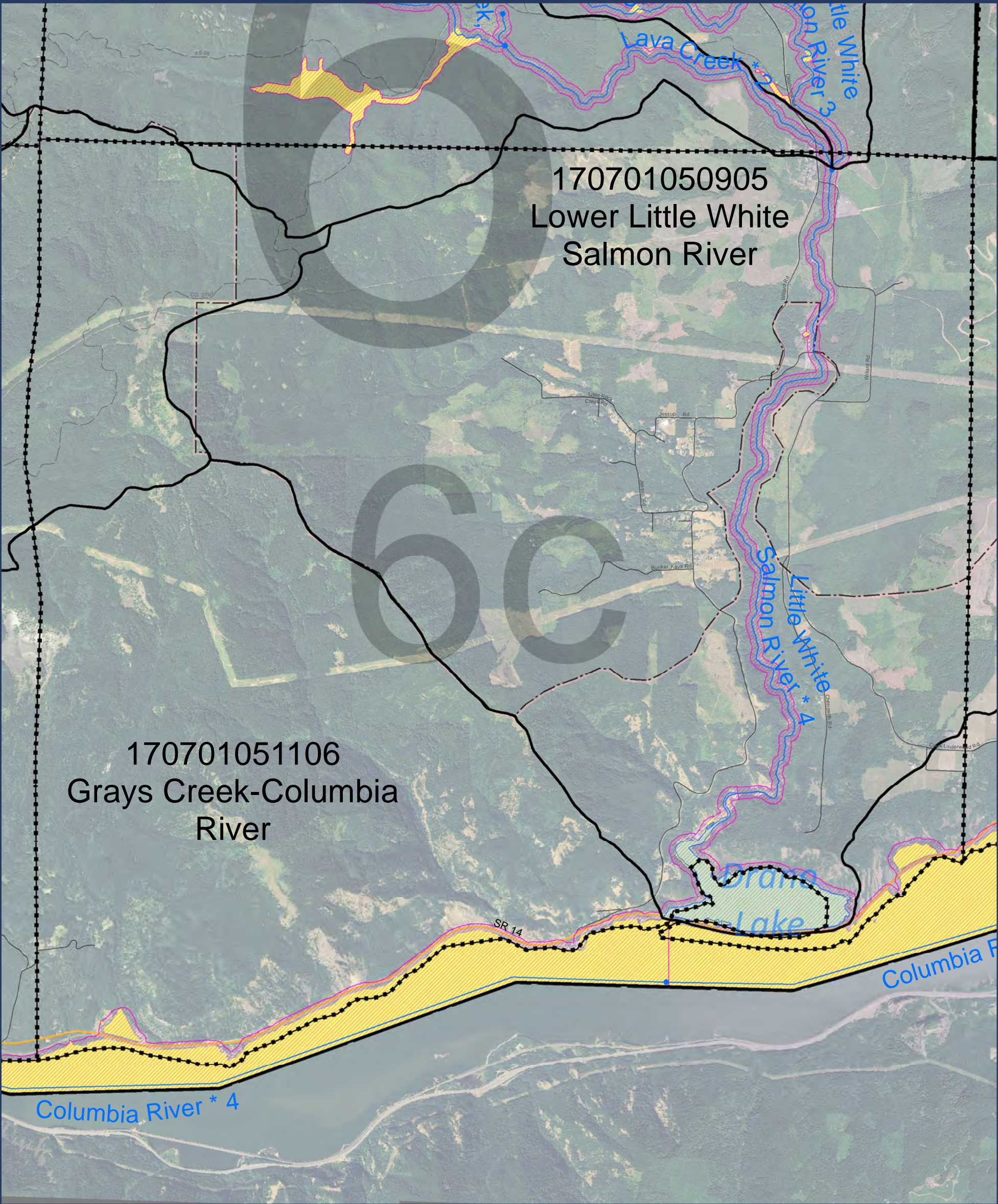
DISCLAIMER: This map product was prepared by Skamania County and is for information purposes only. It may not have been prepared for, or be suitable for legal, engineering, or surveying purposes. Users of this information should review or consult the primary data and information sources to ascertain the usability of the information.

SHORELINES DISCLAIMER: Shoreline jurisdiction boundaries depicted on this map are approximate. They have not been formally delineated or surveyed and are for planning purposes only. Additional site-specific evaluation may be needed to confirm or verify information shown on this map. Shoreline jurisdiction will be determined at time of project review using the best available site-specific information.

**-Map 01-
Jurisdiction,
HUC, and
Reach Overview**

Sheet 6b

Aerial Photo: USDA NAIP 2011



- LEGEND:**
- Approximate Shoreline Area (reaches)
 - HUC 12 Boundary
 - Wetland
 - Streams (Reach breaks at dots)
 - Lakes
 - Map index grid
 - Skamania County boundary
 - Nat'l Scenic Area Bndy
 - Urban Area Bndy
 - City Limits
 - Extended City Jurisdiction
 - State highway
 - Local road
 - Forest road

Aerial Photo: USDA NAIP 2011

SKAMANIA COUNTY
Department of Assessment
and GIS

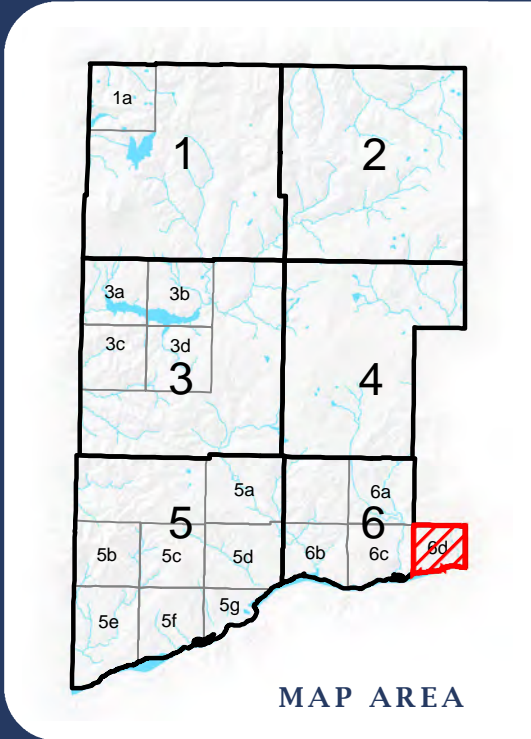
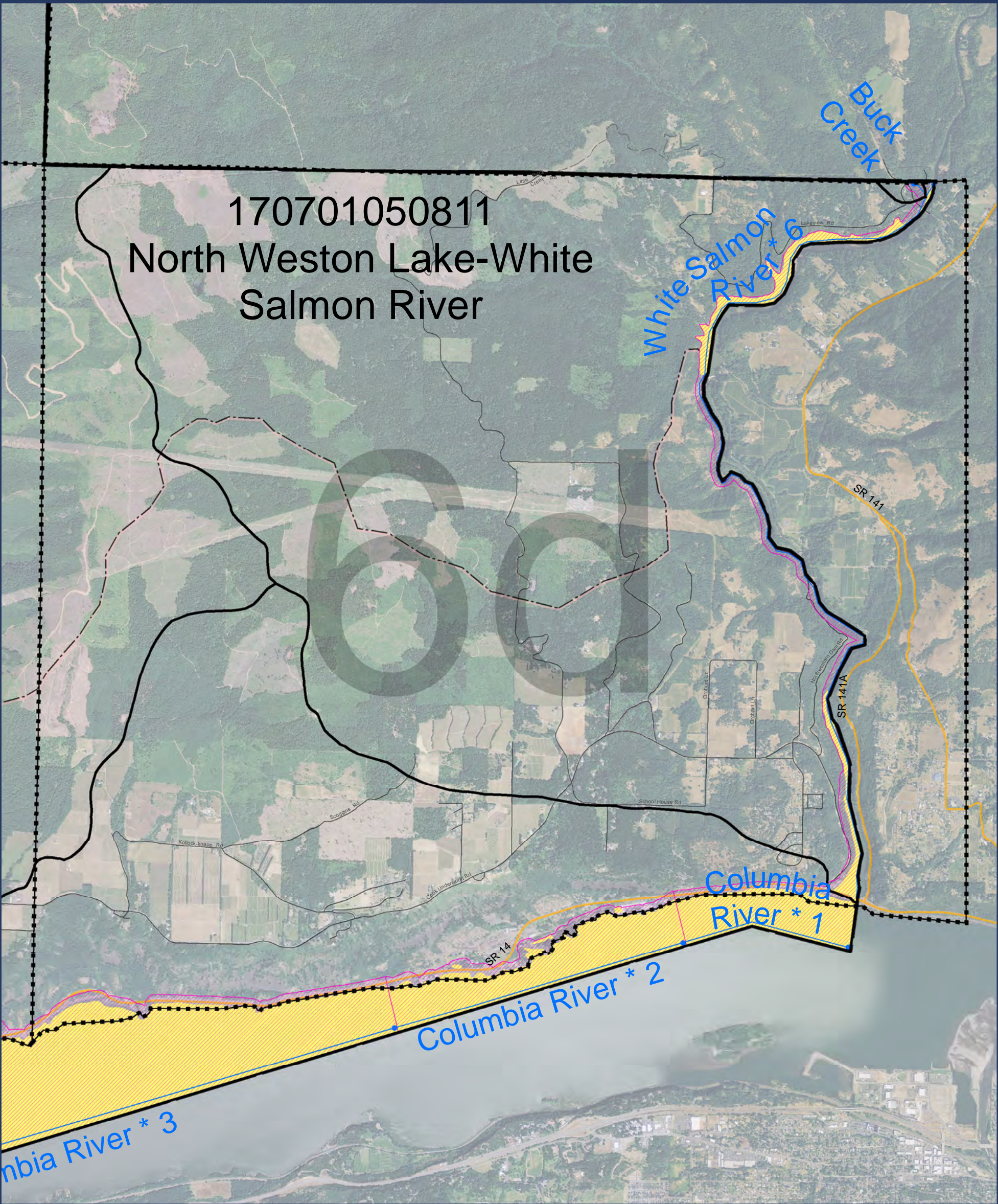


DISCLAIMER: This map product was prepared by Skamania County and is for information purposes only. It may not have been prepared for, or be suitable for legal, engineering, or surveying purposes. Users of this information should review or consult the primary data and information sources to ascertain the usability of the information.

SHORELINES DISCLAIMER: Shoreline jurisdiction boundaries depicted on this map are approximate. They have not been formally delineated or surveyed and are for planning purposes only. Additional site-specific evaluation may be needed to confirm or verify information shown on this map. Shoreline jurisdiction will be determined at time of project review using the best available site-specific information.

-Map 01- Jurisdiction, HUC, and Reach Overview

Sheet 6c



SKAMANIA COUNTY
Department of Assessment
and GIS



- LEGEND:**
- Approximate Shoreline Area (reaches)
 - HUC 12 Boundary
 - Wetland
 - Streams (Reach breaks at dots)
 - Lakes
 - Map index grid
 - Skamania County boundary
 - Nat'l Scenic Area Bndy
 - Urban Area Bndy
 - City Limits
 - Extended City Jurisdiction
 - State highway
 - Local road
 - Forest road

DISCLAIMER: This map product was prepared by Skamania County and is for information purposes only. It may not have been prepared for, or be suitable for legal, engineering, or surveying purposes. Users of this information should review or consult the primary data and information sources to ascertain the usability of the information.

SHORELINES DISCLAIMER: Shoreline jurisdiction boundaries depicted on this map are approximate. They have not been formally delineated or surveyed and are for planning purposes only. Additional site-specific evaluation may be needed to confirm or verify information shown on this map. Shoreline jurisdiction will be determined at time of project review using the best available site-specific information.

**-Map 01-
Jurisdiction,
HUC, and
Reach Overview**

Sheet 6d