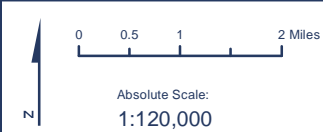
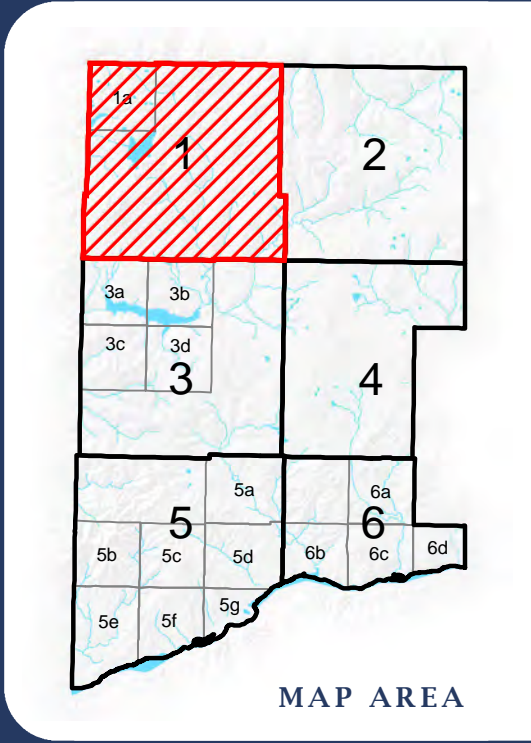
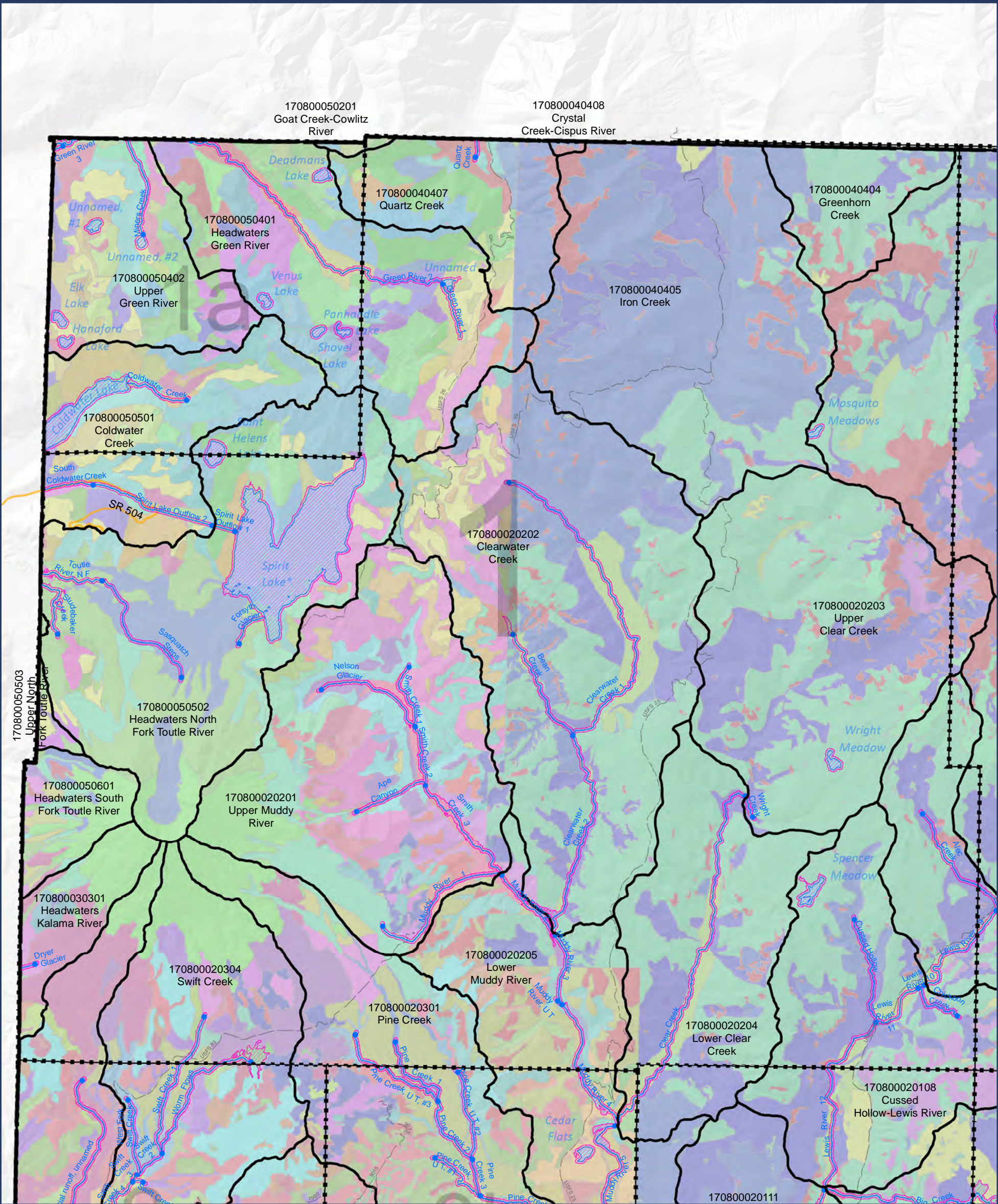


Map 3: Physical Characteristics

Soils



- LEGEND:**
- Approximate Shoreline Area (reaches)
 - HUC 12 Boundary
 - Streams (Reach breaks at dots)
 - Lakes
 - Map index grid
 - Skamania County boundary
 - Nat'l Scenic Area Bndy
 - Urban Area Bndy
 - City Limits
 - Extended City Jurisdiction
 - State highway
 - Local road
 - Forest road

* Soil type color coding is not provided in the legend because there are roughly 250 different soil types in Skamania County. Refer to Soil Surveys and/or GIS data for additional information.

SKAMANIA COUNTY
Department of Assessment
and GIS



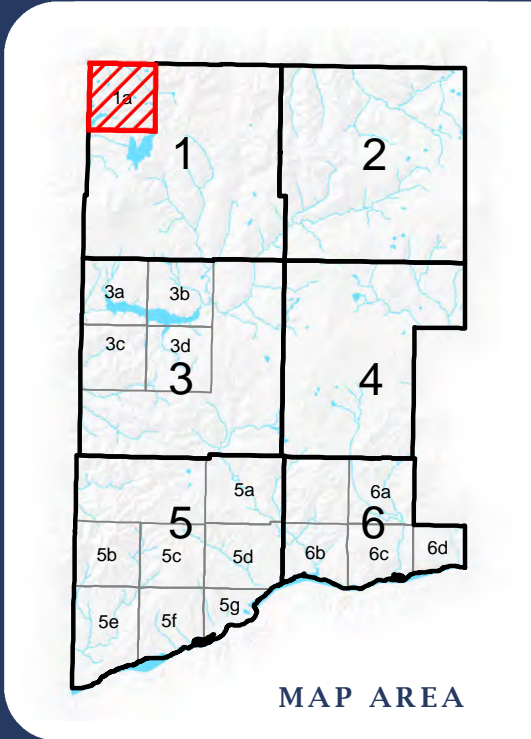
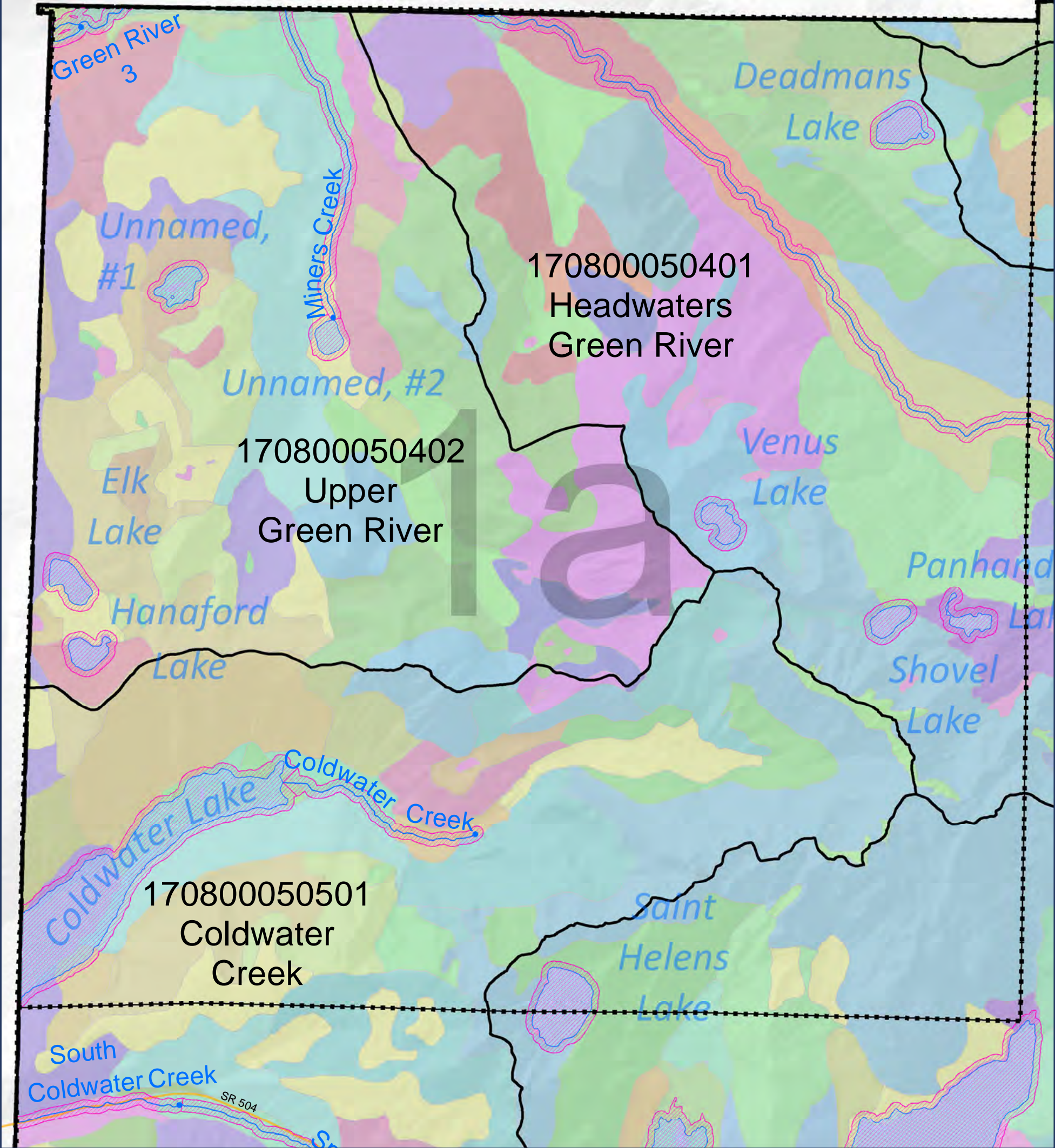
DISCLAIMER: This map product was prepared by Skamania County and is for information purposes only. It may not have been prepared for, or be suitable for legal, engineering, or surveying purposes. Users of this information should review or consult the primary data and information sources to ascertain the usability of the information.

SHORELINES DISCLAIMER: Shoreline jurisdiction boundaries depicted on this map are approximate. They have not been formally delineated or surveyed and are for planning purposes only. Additional site-specific evaluation may be needed to confirm or verify information shown on this map. Shoreline jurisdiction will be determined at time of project review using the best available site-specific information.

-Map 03- Physical Characteristics: Soils

Sheet 1

170800050201
Goat Creek-Cowlitz
River



- LEGEND:**
- Approximate Shoreline Area (reaches)
 - HUC 12 Boundary
 - Streams (Reach breaks at dots)
 - Lakes
 - Map index grid
 - Skamania County boundary
 - Nat'l Scenic Area Bndy
 - Urban Area Bndy
 - City Limits
 - Extended City Jurisdiction
 - State highway
 - Local road
 - Forest road

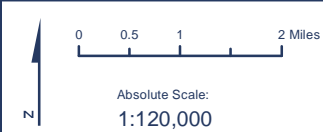
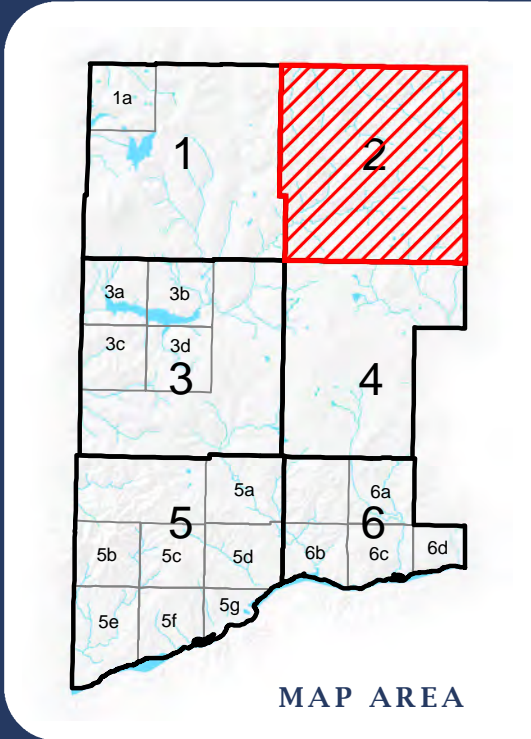
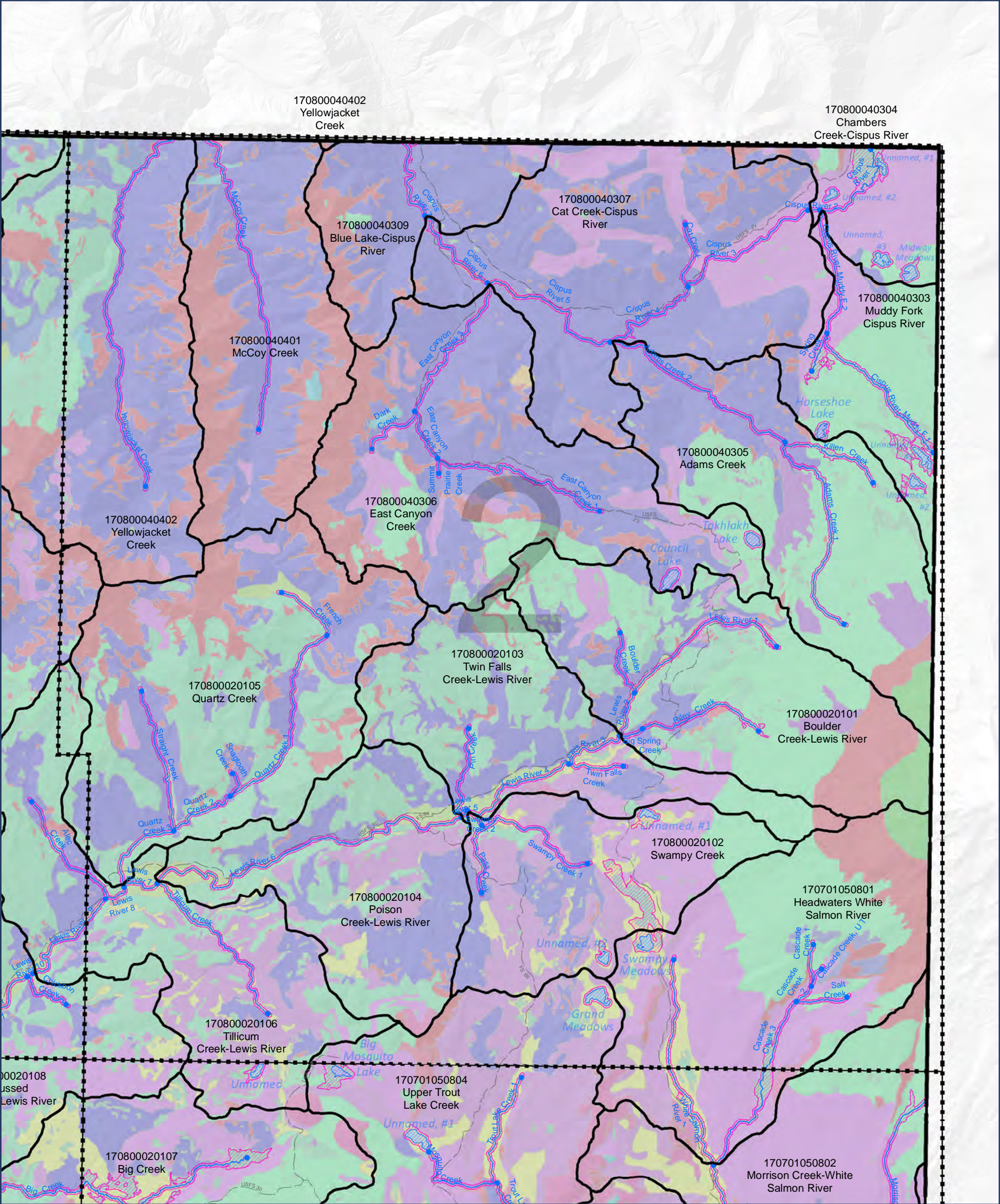
* Soil type color coding is not provided in the legend because there are roughly 250 different soil types in Skamania County. Refer to Soil Surveys and/or GIS data for additional information.

DISCLAIMER: This map product was prepared by Skamania County and is for information purposes only. It may not have been prepared for, or be suitable for legal, engineering, or surveying purposes. Users of this information should review or consult the primary data and information sources to ascertain the usability of the information.

SHORELINES DISCLAIMER: Shoreline jurisdiction boundaries depicted on this map are approximate. They have not been formally delineated or surveyed and are for planning purposes only. Additional site-specific evaluation may be needed to confirm or verify information shown on this map. Shoreline jurisdiction will be determined at time of project review using the best available site-specific information.

**-Map 03-
Physical
Characteristics:
Soils**

Sheet 1a



- LEGEND:**
- Approximate Shoreline Area (reaches)
 - HUC 12 Boundary
 - Streams (Reach breaks at dots)
 - Lakes
 - Map index grid
 - Skamania County boundary
 - Nat'l Scenic Area Bndy
 - Urban Area Bndy
 - City Limits
 - Extended City Jurisdiction
 - State highway
 - Local road
 - Forest road

* Soil type color coding is not provided in the legend because there are roughly 250 different soil types in Skamania County. Refer to Soil Surveys and/or GIS data for additional information.

SKAMANIA COUNTY
Department of Assessment
and GIS

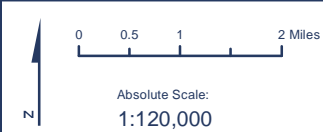
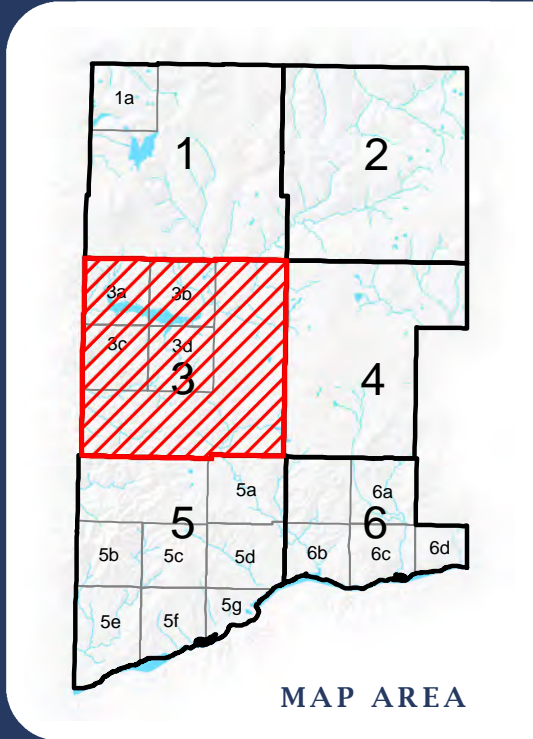
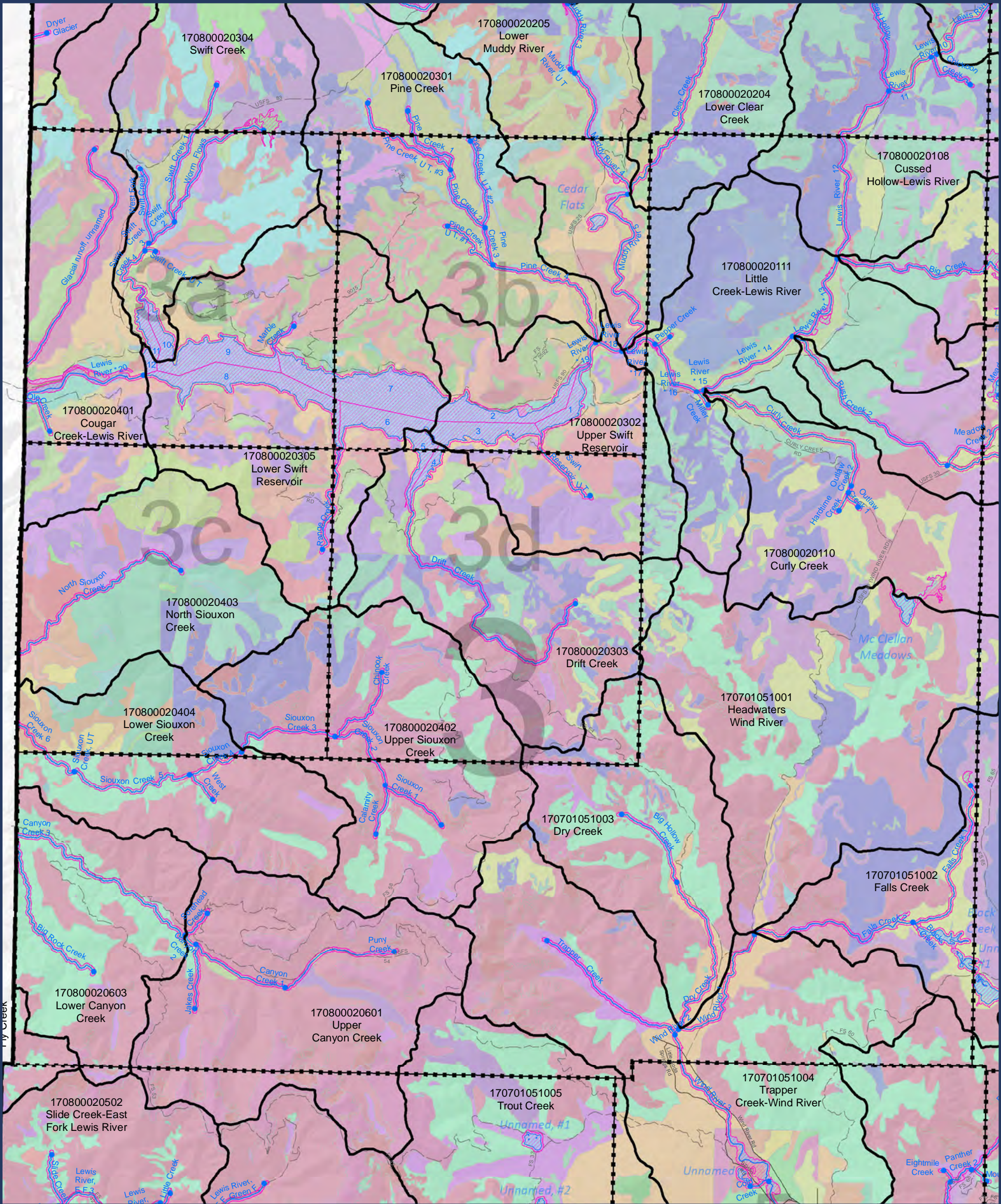


DISCLAIMER: This map product was prepared by Skamania County and is for information purposes only. It may not have been prepared for, or be suitable for legal, engineering, or surveying purposes. Users of this information should review or consult the primary data and information sources to ascertain the usability of the information.

SHORELINES DISCLAIMER: Shoreline jurisdiction boundaries depicted on this map are approximate. They have not been formally delineated or surveyed and are for planning purposes only. Additional site-specific evaluation may be needed to confirm or verify information shown on this map. Shoreline jurisdiction will be determined at time of project review using the best available site-specific information.

-Map 03- Physical Characteristics: Soils

Sheet 2



- LEGEND:**
- Approximate Shoreline Area (reaches)
 - HUC 12 Boundary
 - Streams (Reach breaks at dots)
 - Lakes
 - Map index grid
 - Skamania County boundary
 - Nat'l Scenic Area Bndy
 - Urban Area Bndy
 - City Limits
 - Extended City Jurisdiction
 - State highway
 - Local road
 - Forest road

* Soil type color coding is not provided in the legend because there are roughly 250 different soil types in Skamania County. Refer to Soil Surveys and/or GIS data for additional information.

SKAMANIA COUNTY
Department of Assessment
and GIS

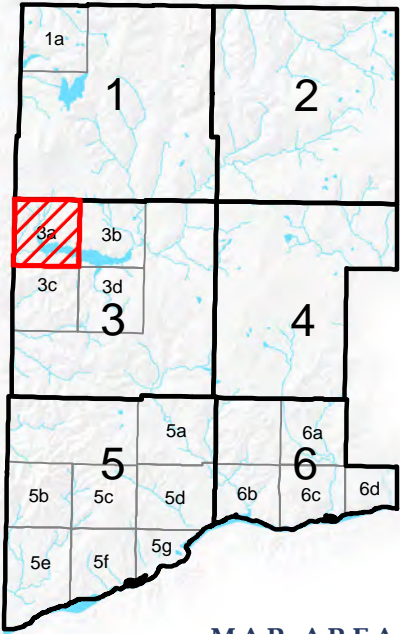
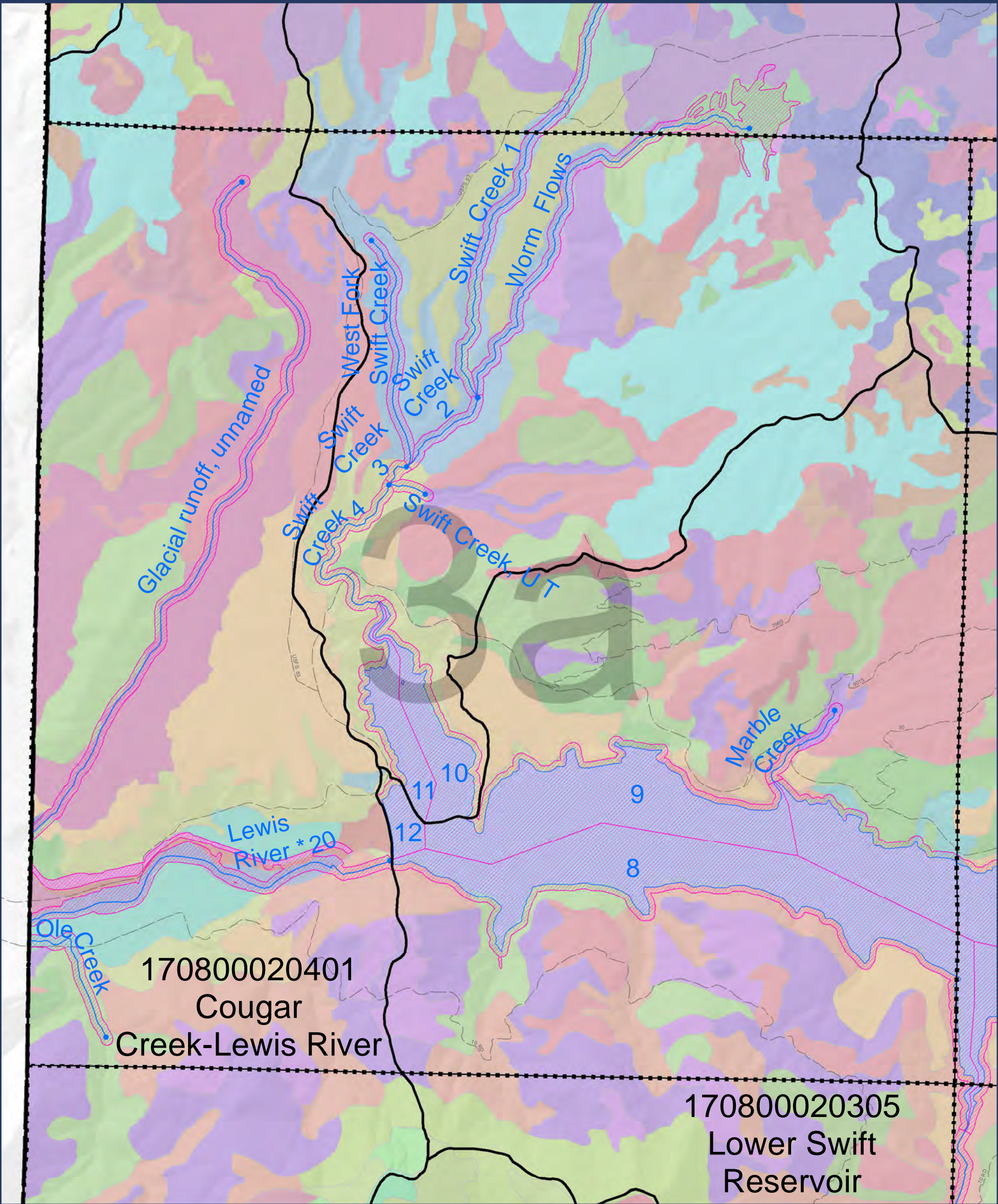


DISCLAIMER: This map product was prepared by Skamania County and is for information purposes only. It may not have been prepared for, or be suitable for legal, engineering, or surveying purposes. Users of this information should review or consult the primary data and information sources to ascertain the usability of the information.

SHORELINES DISCLAIMER: Shoreline jurisdiction boundaries depicted on this map are approximate. They have not been formally delineated or surveyed and are for planning purposes only. Additional site-specific evaluation may be needed to confirm or verify information shown on this map. Shoreline jurisdiction will be determined at time of project review using the best available site-specific information.

-Map 03- Physical Characteristics: Soils

Sheet 3



MAP AREA



LEGEND:

- Approximate Shoreline Area (reaches)
- HUC 12 Boundary
- Streams (Reach breaks at dots)
- Lakes
- Map index grid
- Skamania County boundary
- Nat'l Scenic Area Bndy
- Urban Area Bndy
- City Limits
- Extended City Jurisdiction
- State highway
- Local road
- Forest road

* Soil type color coding is not provided in the legend because there are roughly 250 different soil types in Skamania County. Refer to Soil Surveys and/or GIS data for additional information.

SKAMANIA COUNTY
Department of Assessment
and GIS

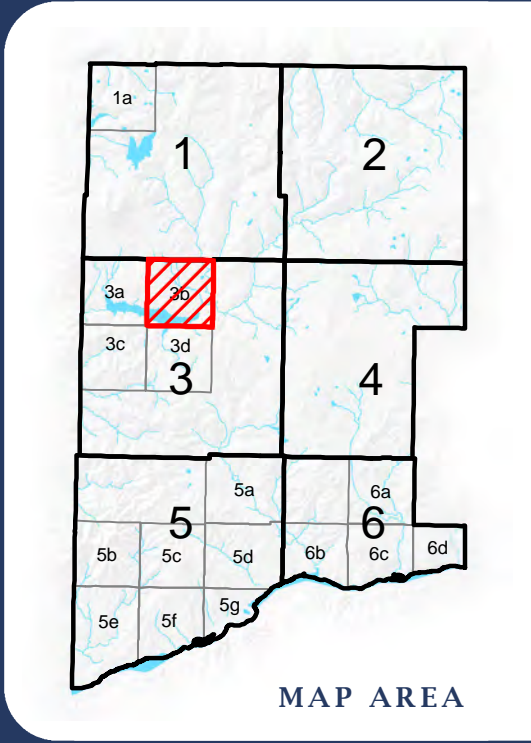
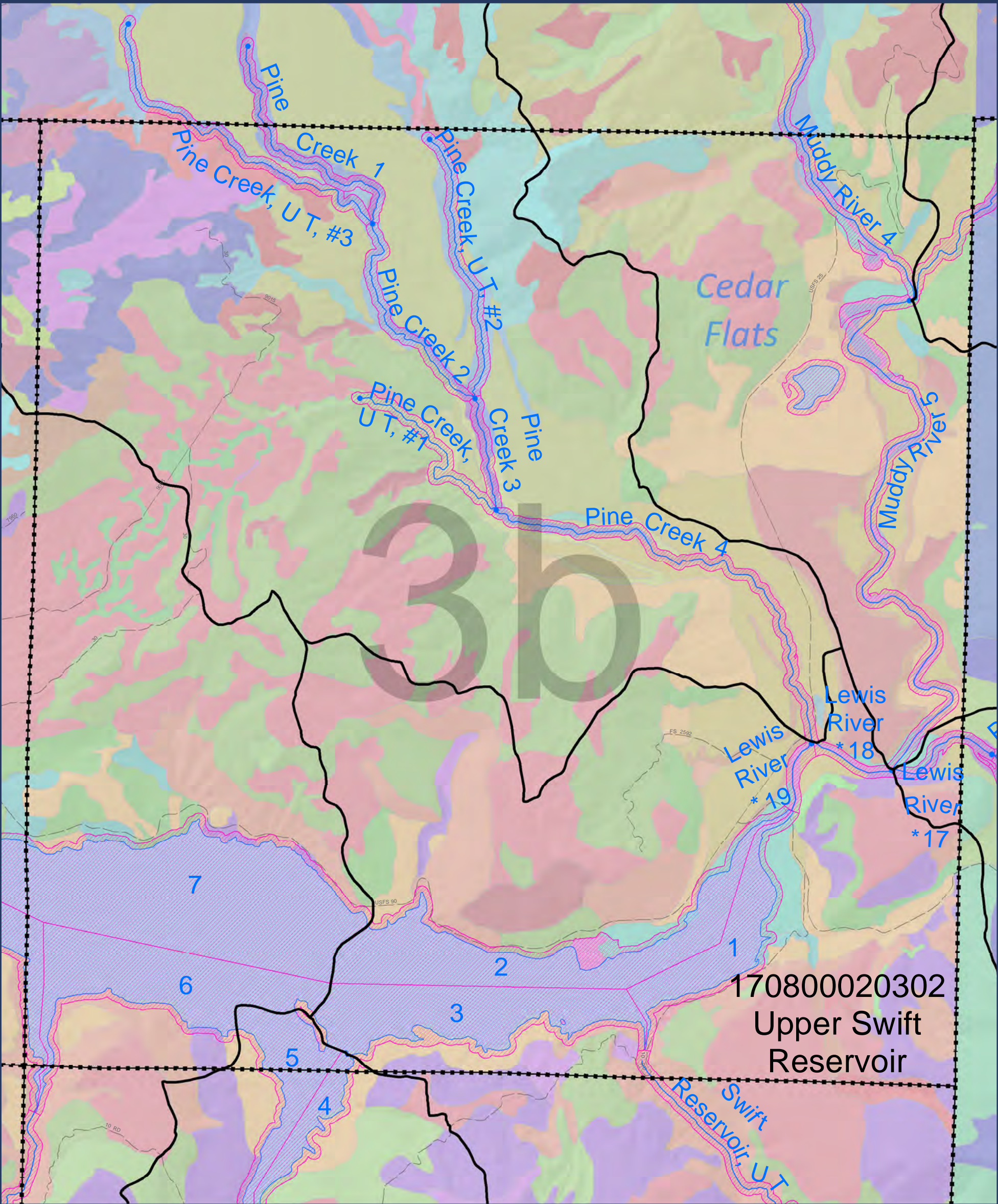


DISCLAIMER: This map product was prepared by Skamania County and is for information purposes only. It may not have been prepared for, or be suitable for legal, engineering, or surveying purposes. Users of this information should review or consult the primary data and information sources to ascertain the usability of the information.

SHORELINES DISCLAIMER: Shoreline jurisdiction boundaries depicted on this map are approximate. They have not been formally delineated or surveyed and are for planning purposes only. Additional site-specific evaluation may be needed to confirm or verify information shown on this map. Shoreline jurisdiction will be determined at time of project review using the best available site-specific information.

-Map 03-
Physical
Characteristics:
Soils

Sheet 3a



SKAMANIA COUNTY
Department of Assessment
and GIS



- LEGEND:**
- Approximate Shoreline Area (reaches)
 - HUC 12 Boundary
 - Streams (Reach breaks at dots)
 - Lakes
 - Map index grid
 - Skamania County boundary
 - Nat'l Scenic Area Bndy
 - Urban Area Bndy
 - City Limits
 - Extended City Jurisdiction
 - State highway
 - Local road
 - Forest road

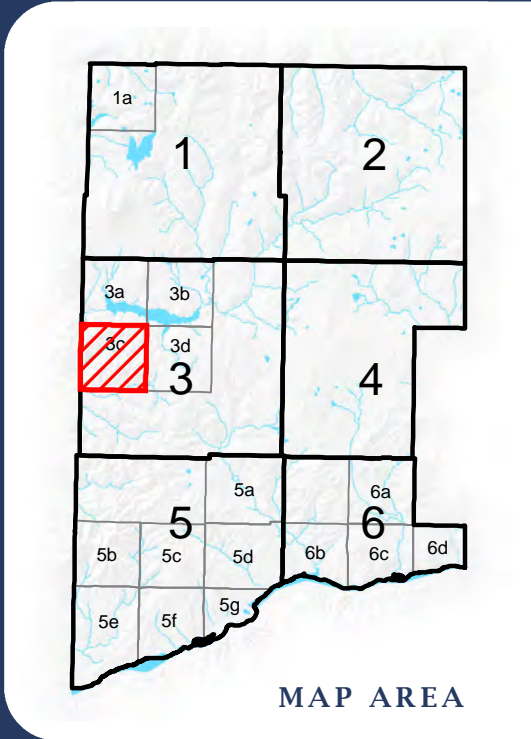
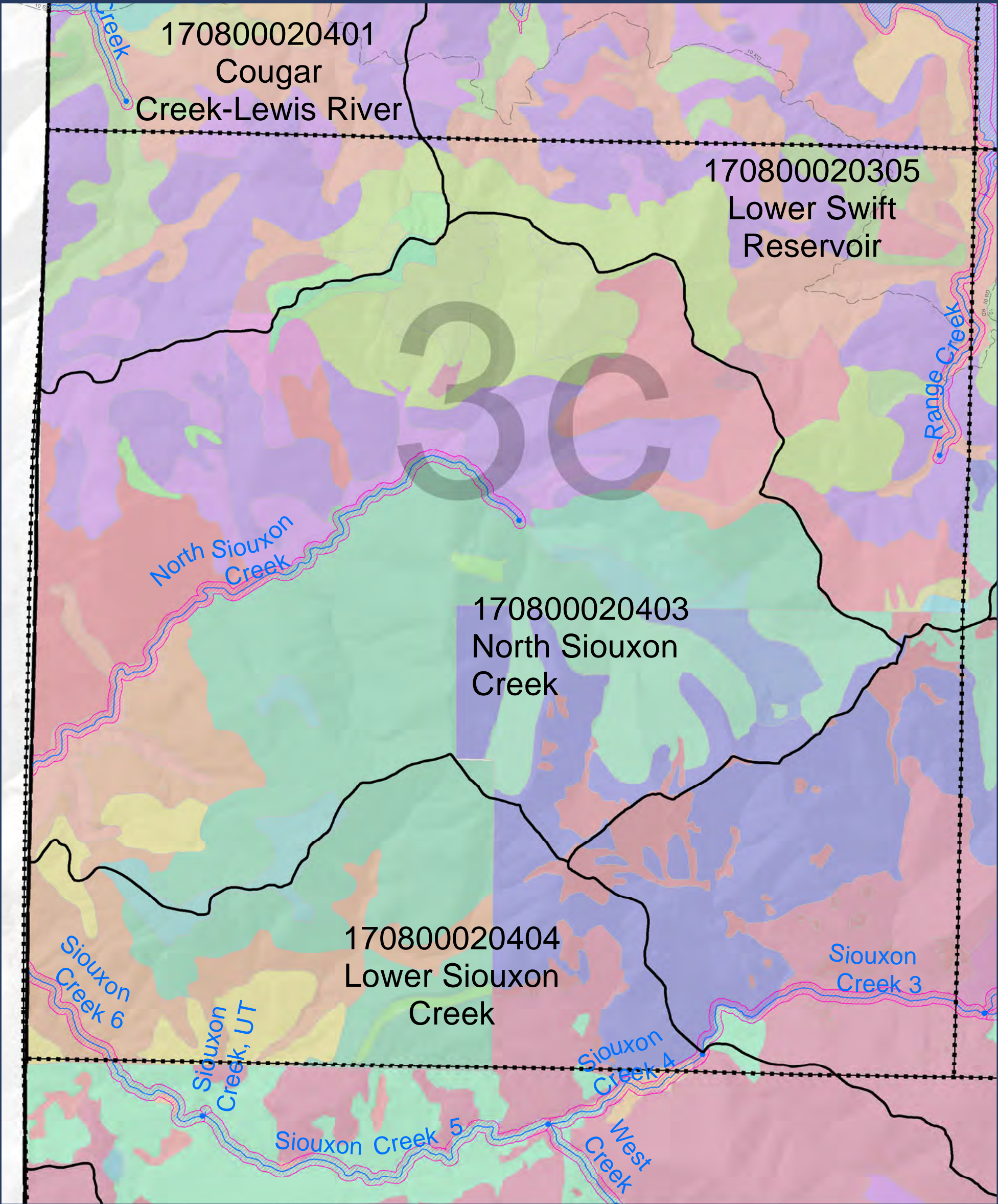
* Soil type color coding is not provided in the legend because there are roughly 250 different soil types in Skamania County. Refer to Soil Surveys and/or GIS data for additional information.

DISCLAIMER: This map product was prepared by Skamania County and is for information purposes only. It may not have been prepared for, or be suitable for legal, engineering, or surveying purposes. Users of this information should review or consult the primary data and information sources to ascertain the usability of the information.

SHORELINES DISCLAIMER: Shoreline jurisdiction boundaries depicted on this map are approximate. They have not been formally delineated or surveyed and are for planning purposes only. Additional site-specific evaluation may be needed to confirm or verify information shown on this map. Shoreline jurisdiction will be determined at time of project review using the best available site-specific information.

-Map 03- Physical Characteristics: Soils

Sheet 3b



- LEGEND:**
- Approximate Shoreline Area (reaches)
 - HUC 12 Boundary
 - Streams (Reach breaks at dots)
 - Lakes
 - Map index grid
 - Skamania County boundary
 - Nat'l Scenic Area Bndy
 - Urban Area Bndy
 - City Limits
 - Extended City Jurisdiction
 - State highway
 - Local road
 - Forest road

* Soil type color coding is not provided in the legend because there are roughly 250 different soil types in Skamania County. Refer to Soil Surveys and/or GIS data for additional information.

SKAMANIA COUNTY
Department of Assessment
and GIS

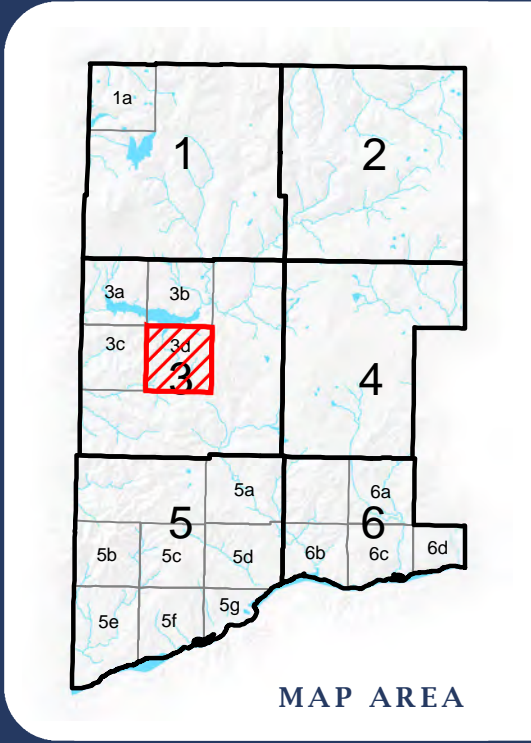
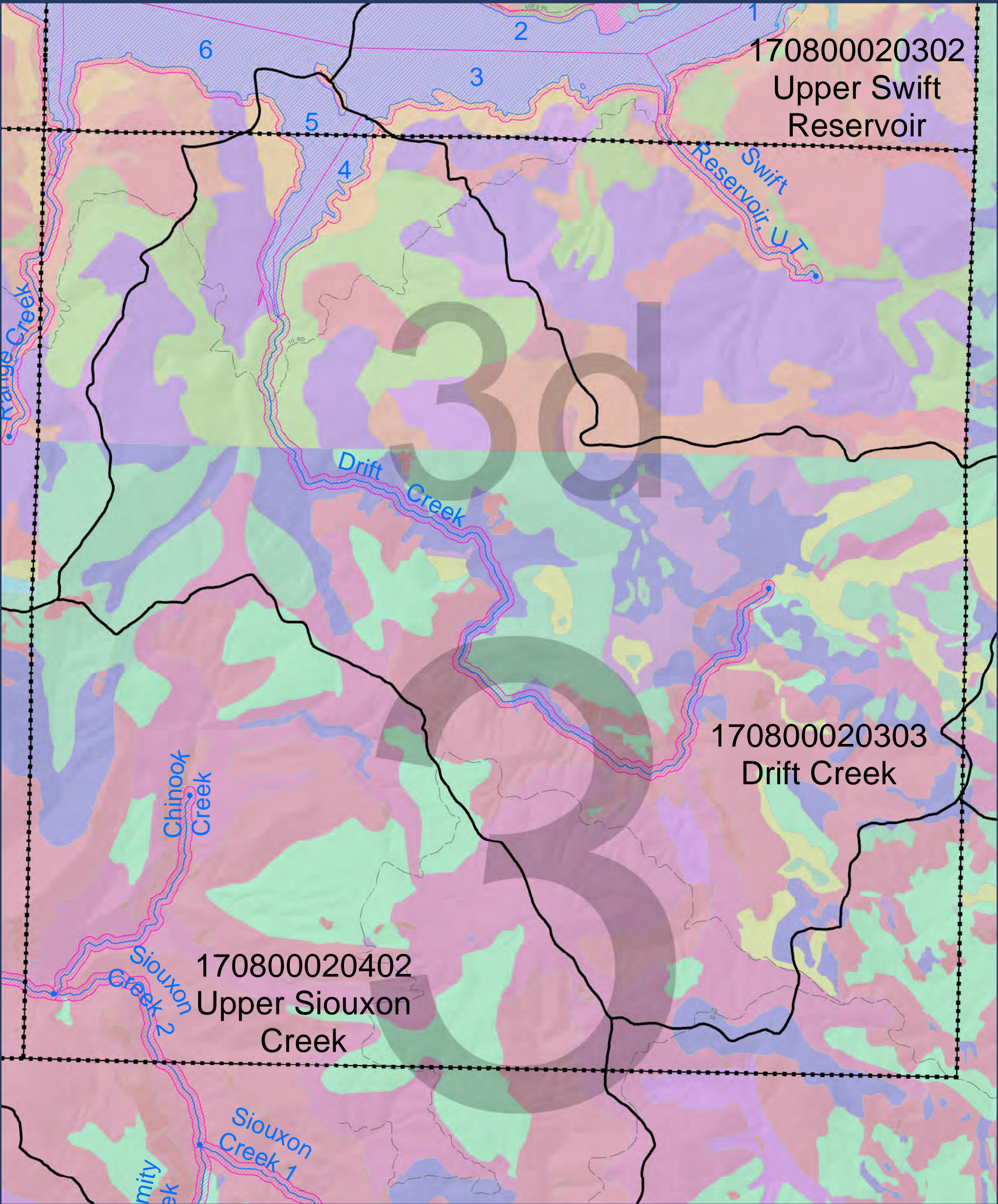


DISCLAIMER: This map product was prepared by Skamania County and is for information purposes only. It may not have been prepared for, or be suitable for legal, engineering, or surveying purposes. Users of this information should review or consult the primary data and information sources to ascertain the usability of the information.

SHORELINES DISCLAIMER: Shoreline jurisdiction boundaries depicted on this map are approximate. They have not been formally delineated or surveyed and are for planning purposes only. Additional site-specific evaluation may be needed to confirm or verify information shown on this map. Shoreline jurisdiction will be determined at time of project review using the best available site-specific information.

-Map 03- Physical Characteristics: Soils

Sheet 3c



SKAMANIA COUNTY
Department of Assessment
and GIS



- LEGEND:**
- Approximate Shoreline Area (reaches)
 - HUC 12 Boundary
 - Streams (Reach breaks at dots)
 - Lakes
 - Map index grid
 - Skamania County boundary
 - Nat'l Scenic Area Bndy
 - Urban Area Bndy
 - City Limits
 - Extended City Jurisdiction
 - State highway
 - Local road
 - Forest road

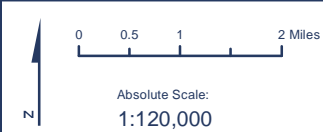
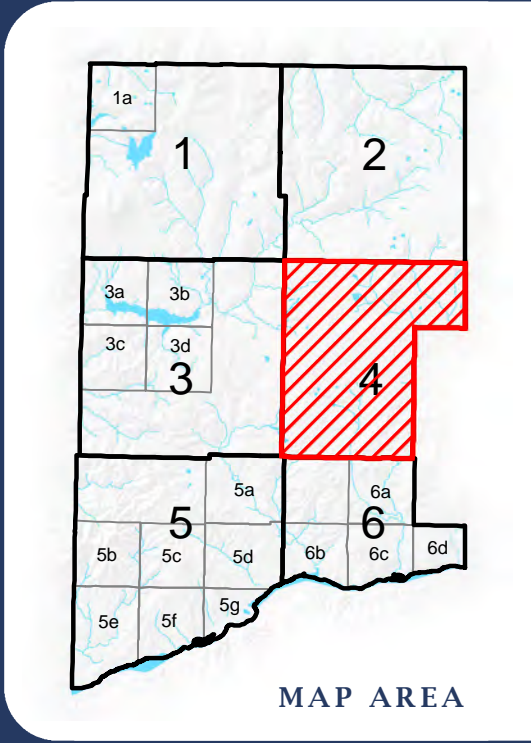
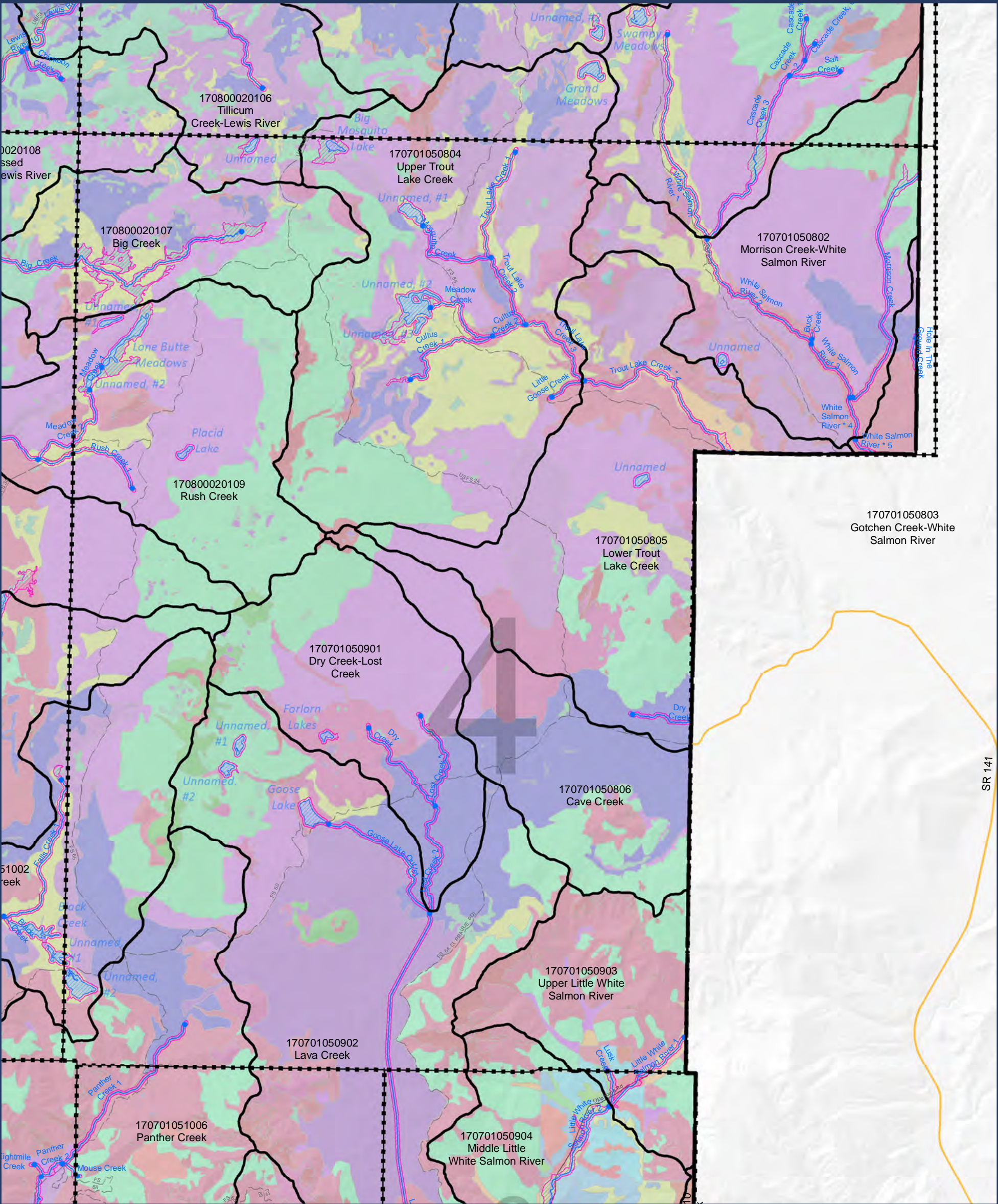
* Soil type color coding is not provided in the legend because there are roughly 250 different soil types in Skamania County. Refer to Soil Surveys and/or GIS data for additional information.

DISCLAIMER: This map product was prepared by Skamania County and is for information purposes only. It may not have been prepared for, or be suitable for legal, engineering, or surveying purposes. Users of this information should review or consult the primary data and information sources to ascertain the usability of the information.

SHORELINES DISCLAIMER: Shoreline jurisdiction boundaries depicted on this map are approximate. They have not been formally delineated or surveyed and are for planning purposes only. Additional site-specific evaluation may be needed to confirm or verify information shown on this map. Shoreline jurisdiction will be determined at time of project review using the best available site-specific information.

**-Map 03-
Physical
Characteristics:
Soils**

Sheet 3d



- LEGEND:**
- Approximate Shoreline Area (reaches)
 - HUC 12 Boundary
 - Streams (Reach breaks at dots)
 - Lakes
 - Map index grid
 - Skamania County boundary
 - Nat'l Scenic Area Bndy
 - Urban Area Bndy
 - City Limits
 - Extended City Jurisdiction
 - State highway
 - Local road
 - Forest road

* Soil type color coding is not provided in the legend because there are roughly 250 different soil types in Skamania County. Refer to Soil Surveys and/or GIS data for additional information.

SKAMANIA COUNTY
Department of Assessment
and GIS

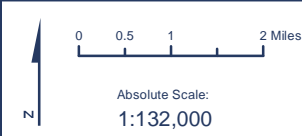
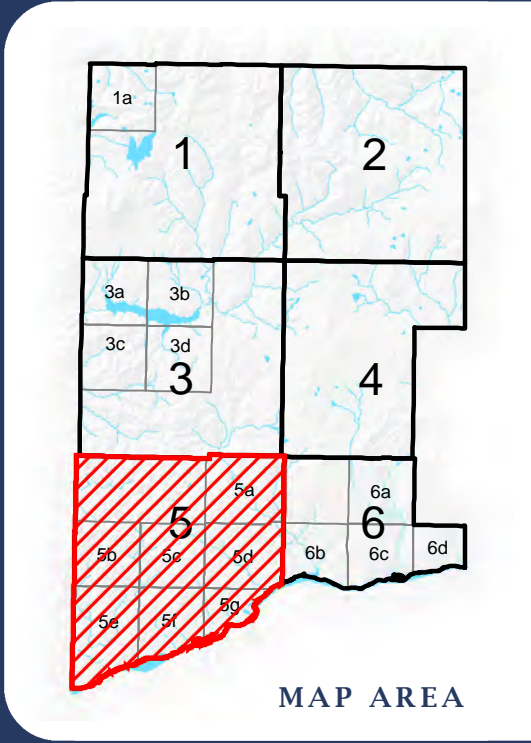
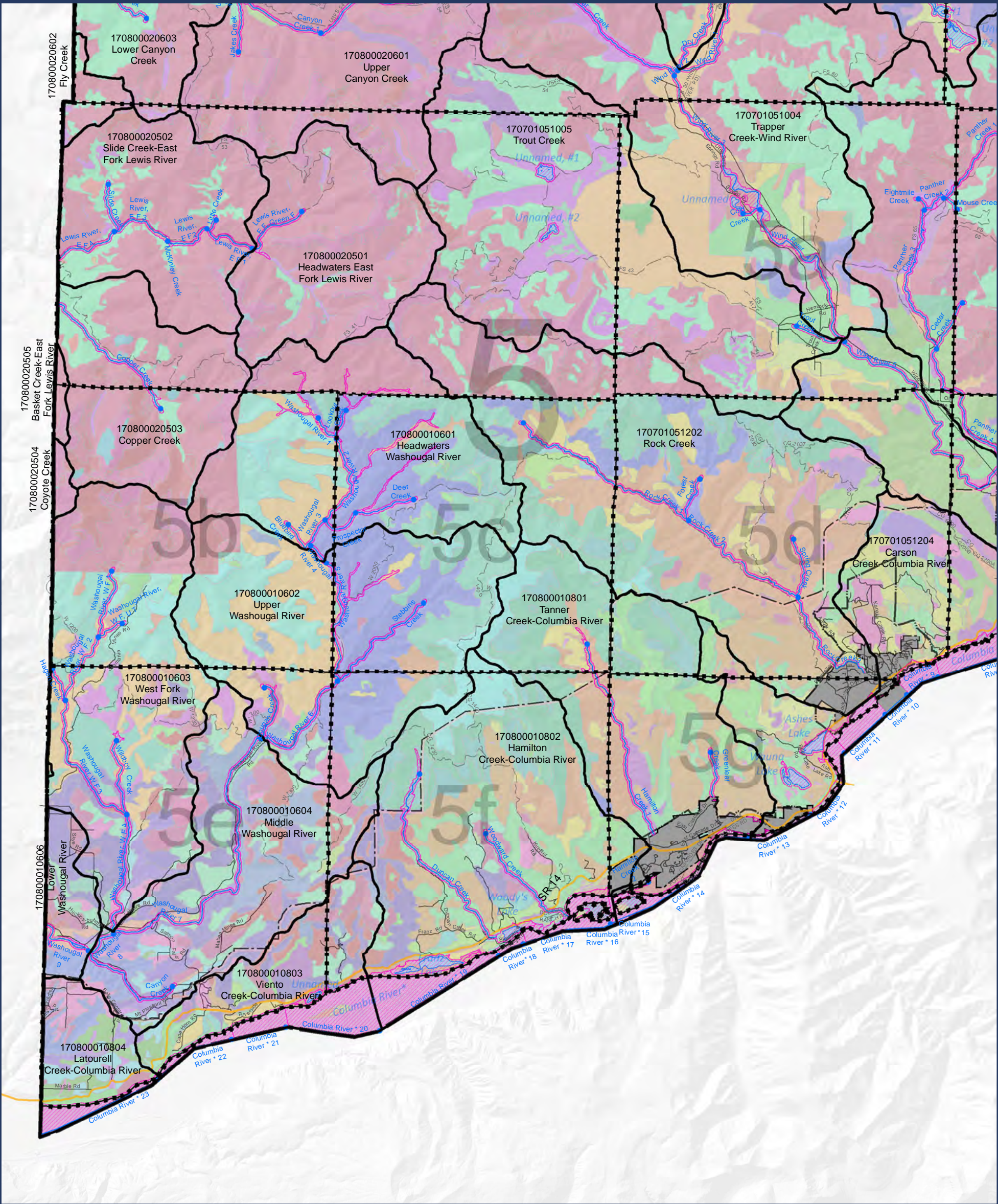


DISCLAIMER: This map product was prepared by Skamania County and is for information purposes only. It may not have been prepared for, or be suitable for legal, engineering, or surveying purposes. Users of this information should review or consult the primary data and information sources to ascertain the usability of the information.

SHORELINES DISCLAIMER: Shoreline jurisdiction boundaries depicted on this map are approximate. They have not been formally delineated or surveyed and are for planning purposes only. Additional site-specific evaluation may be needed to confirm or verify information shown on this map. Shoreline jurisdiction will be determined at time of project review using the best available site-specific information.

-Map 03- Physical Characteristics: Soils

Sheet 4



- LEGEND:**
- Approximate Shoreline Area (reaches)
 - HUC 12 Boundary
 - Streams (Reach breaks at dots)
 - Lakes
 - Map index grid
 - Skamania County boundary
 - Nat'l Scenic Area Bndy
 - Urban Area Bndy
 - City Limits
 - Extended City Jurisdiction
 - State highway
 - Local road
 - Forest road

* Soil type color coding is not provided in the legend because there are roughly 250 different soil types in Skamania County. Refer to Soil Surveys and/or GIS data for additional information.

SKAMANIA COUNTY
Department of Assessment
and GIS

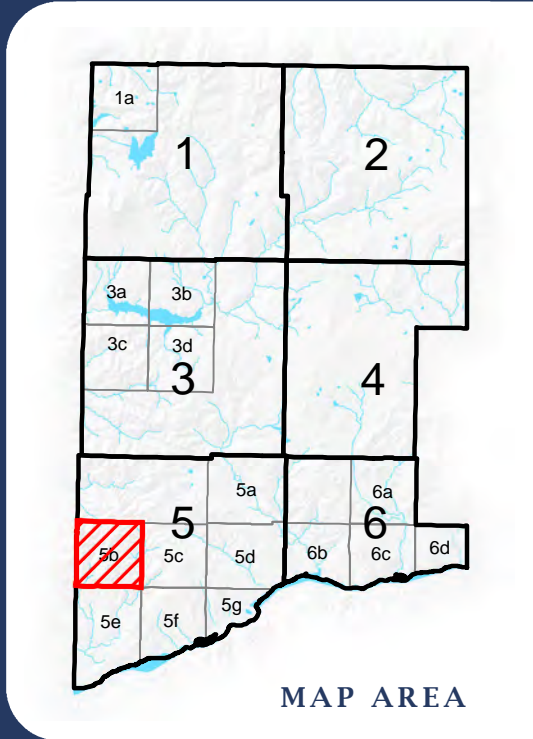
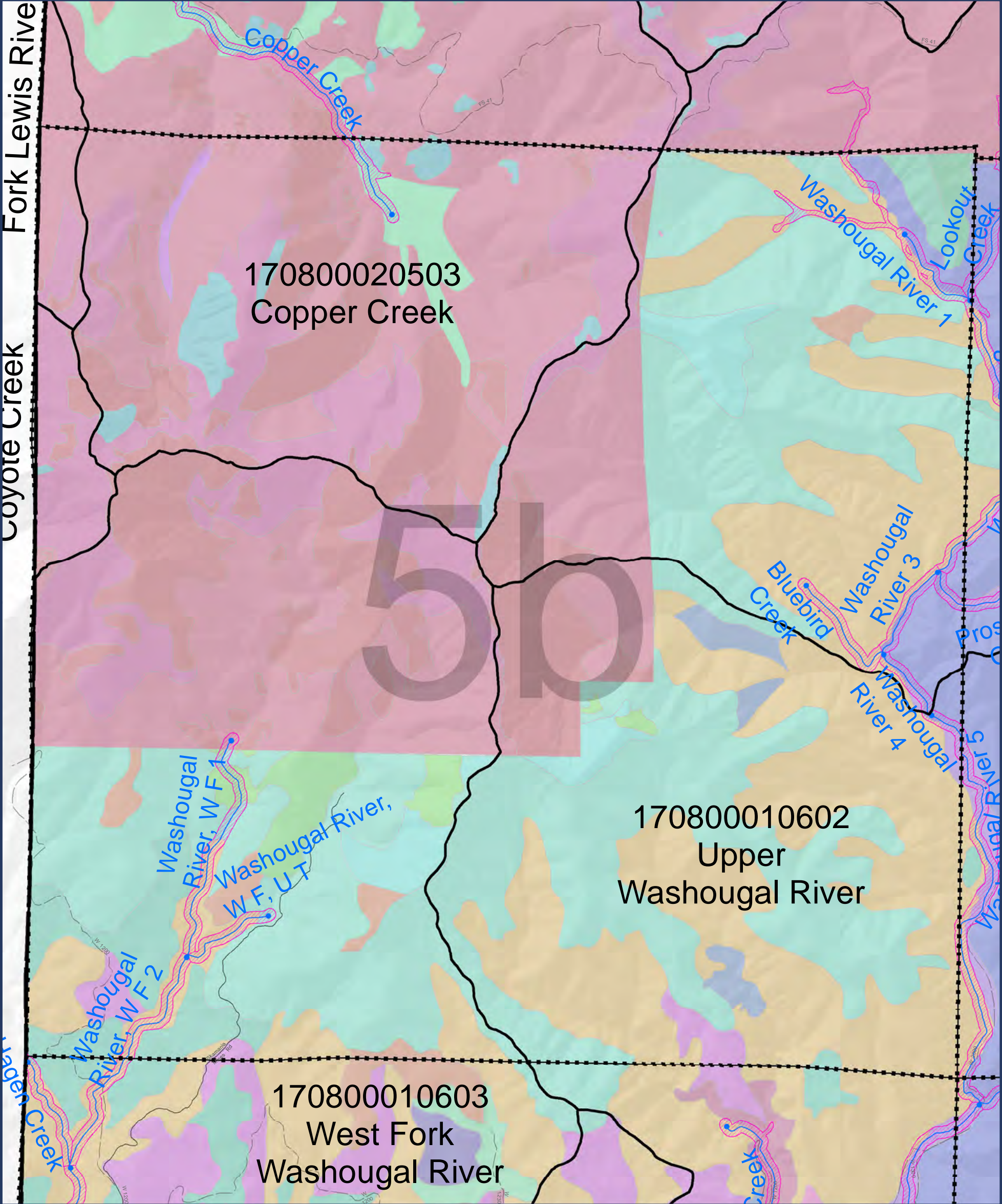


DISCLAIMER: This map product was prepared by Skamania County and is for information purposes only. It may not have been prepared for, or be suitable for legal, engineering, or surveying purposes. Users of this information should review or consult the primary data and information sources to ascertain the usability of the information.

SHORELINES DISCLAIMER: Shoreline jurisdiction boundaries depicted on this map are approximate. They have not been formally delineated or surveyed and are for planning purposes only. Additional site-specific evaluation may be needed to confirm or verify information shown on this map. Shoreline jurisdiction will be determined at time of project review using the best available site-specific information.

-Map 03- Physical Characteristics: Soils

Sheet 5



Absolute Scale:
1:40,000

SKAMANIA COUNTY
Department of Assessment
and GIS

LEGEND:

- Approximate Shoreline Area (reaches)
- HUC 12 Boundary
- Streams (Reach breaks at dots)
- Lakes
- Map index grid
- Skamania County boundary
- Nat'l Scenic Area Bndy
- Urban Area Bndy
- City Limits
- Extended City Jurisdiction
- State highway
- Local road
- Forest road

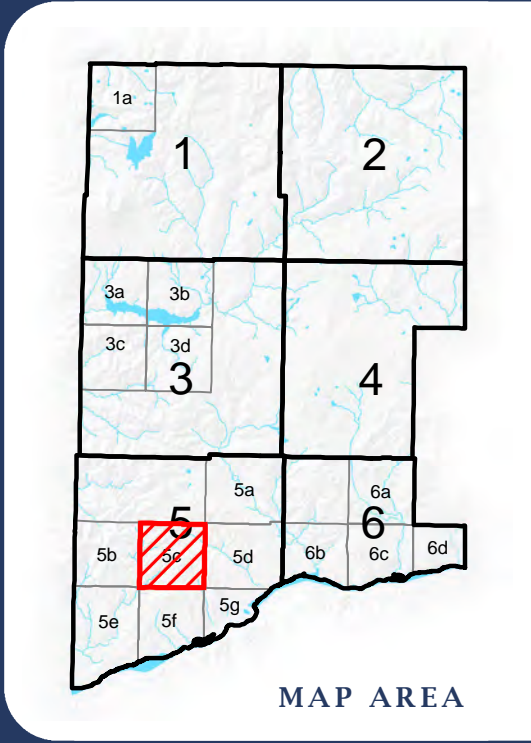
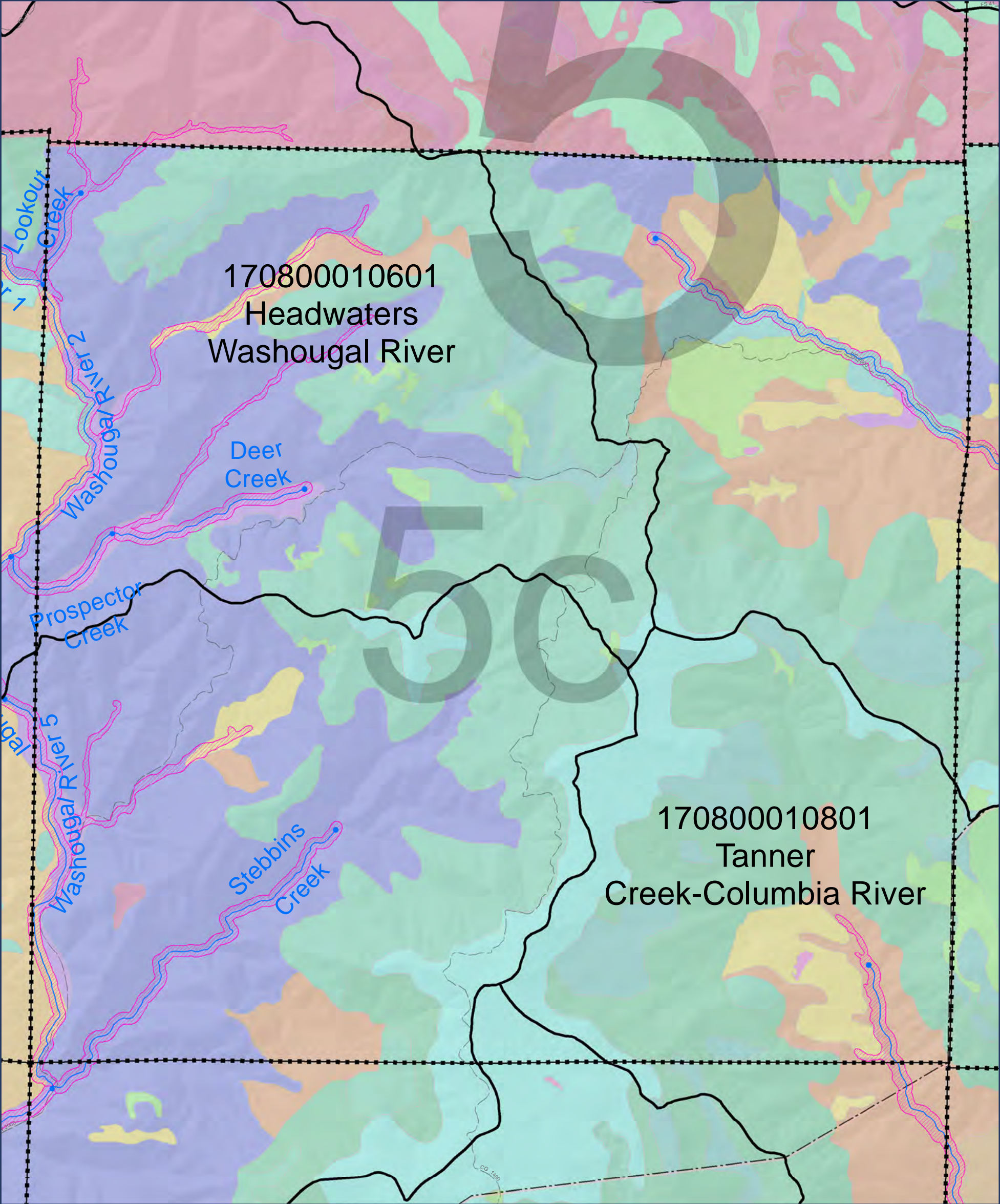
* Soil type color coding is not provided in the legend because there are roughly 250 different soil types in Skamania County. Refer to Soil Surveys and/or GIS data for additional information.

DISCLAIMER: This map product was prepared by Skamania County and is for information purposes only. It may not have been prepared for, or be suitable for legal, engineering, or surveying purposes. Users of this information should review or consult the primary data and information sources to ascertain the usability of the information.

SHORELINES DISCLAIMER: Shoreline jurisdiction boundaries depicted on this map are approximate. They have not been formally delineated or surveyed and are for planning purposes only. Additional site-specific evaluation may be needed to confirm or verify information shown on this map. Shoreline jurisdiction will be determined at time of project review using the best available site-specific information.

**-Map 03-
Physical
Characteristics:
Soils**

Sheet 5b



SKAMANIA COUNTY
Department of Assessment
and GIS



- LEGEND:**
- Approximate Shoreline Area (reaches)
 - HUC 12 Boundary
 - Streams (Reach breaks at dots)
 - Lakes
 - Map index grid
 - Skamania County boundary
 - Nat'l Scenic Area Bndy
 - Urban Area Bndy
 - City Limits
 - Extended City Jurisdiction
 - State highway
 - Local road
 - Forest road

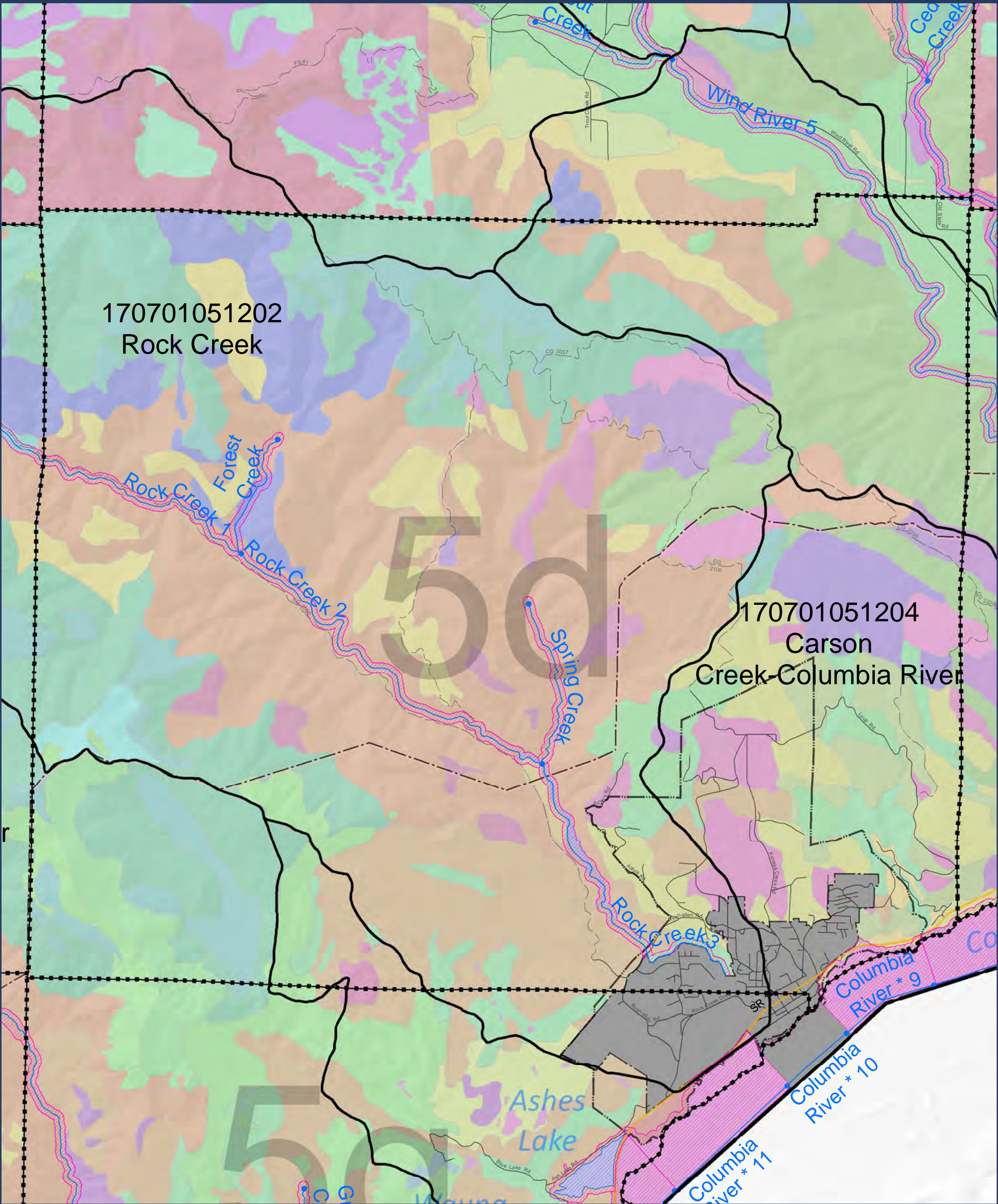
* Soil type color coding is not provided in the legend because there are roughly 250 different soil types in Skamania County. Refer to Soil Surveys and/or GIS data for additional information.

DISCLAIMER: This map product was prepared by Skamania County and is for information purposes only. It may not have been prepared for, or be suitable for legal, engineering, or surveying purposes. Users of this information should review or consult the primary data and information sources to ascertain the usability of the information.

SHORELINES DISCLAIMER: Shoreline jurisdiction boundaries depicted on this map are approximate. They have not been formally delineated or surveyed and are for planning purposes only. Additional site-specific evaluation may be needed to confirm or verify information shown on this map. Shoreline jurisdiction will be determined at time of project review using the best available site-specific information.

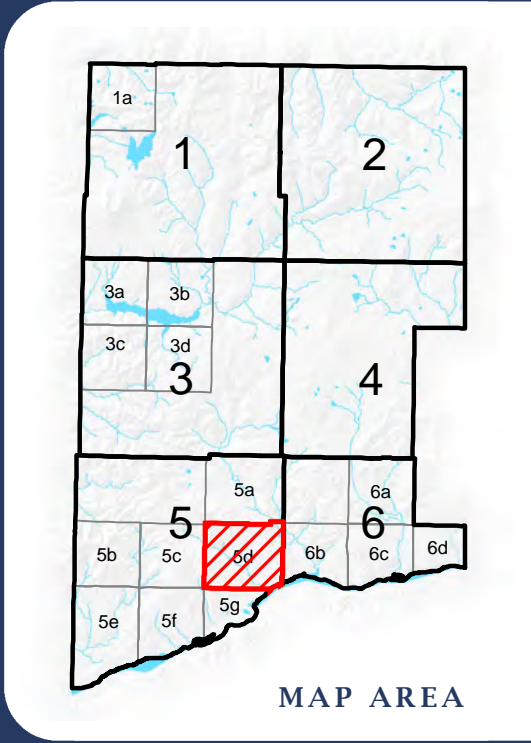
-Map 03- Physical Characteristics: Soils

Sheet 5c



170701051202
Rock Creek

170701051204
Carson
Creek-Columbia River



0 0.5 1 2 Miles

Absolute Scale:
1:48,000

LEGEND:

- Approximate Shoreline Area (reaches)
- HUC 12 Boundary
- Streams (Reach breaks at dots)
- Lakes
- Map index grid
- Skamania County boundary
- Nat'l Scenic Area Bndy
- Urban Area Bndy
- City Limits
- Extended City Jurisdiction
- State highway
- Local road
- Forest road

* Soil type color coding is not provided in the legend because there are roughly 250 different soil types in Skamania County. Refer to Soil Surveys and/or GIS data for additional information.

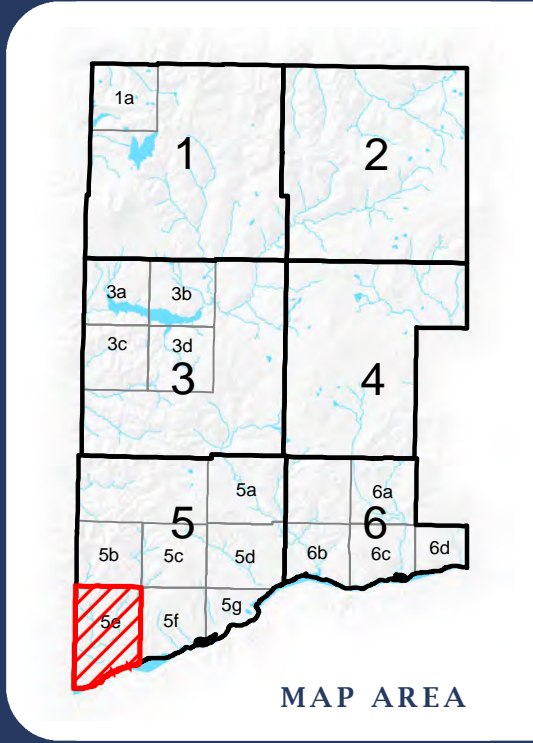
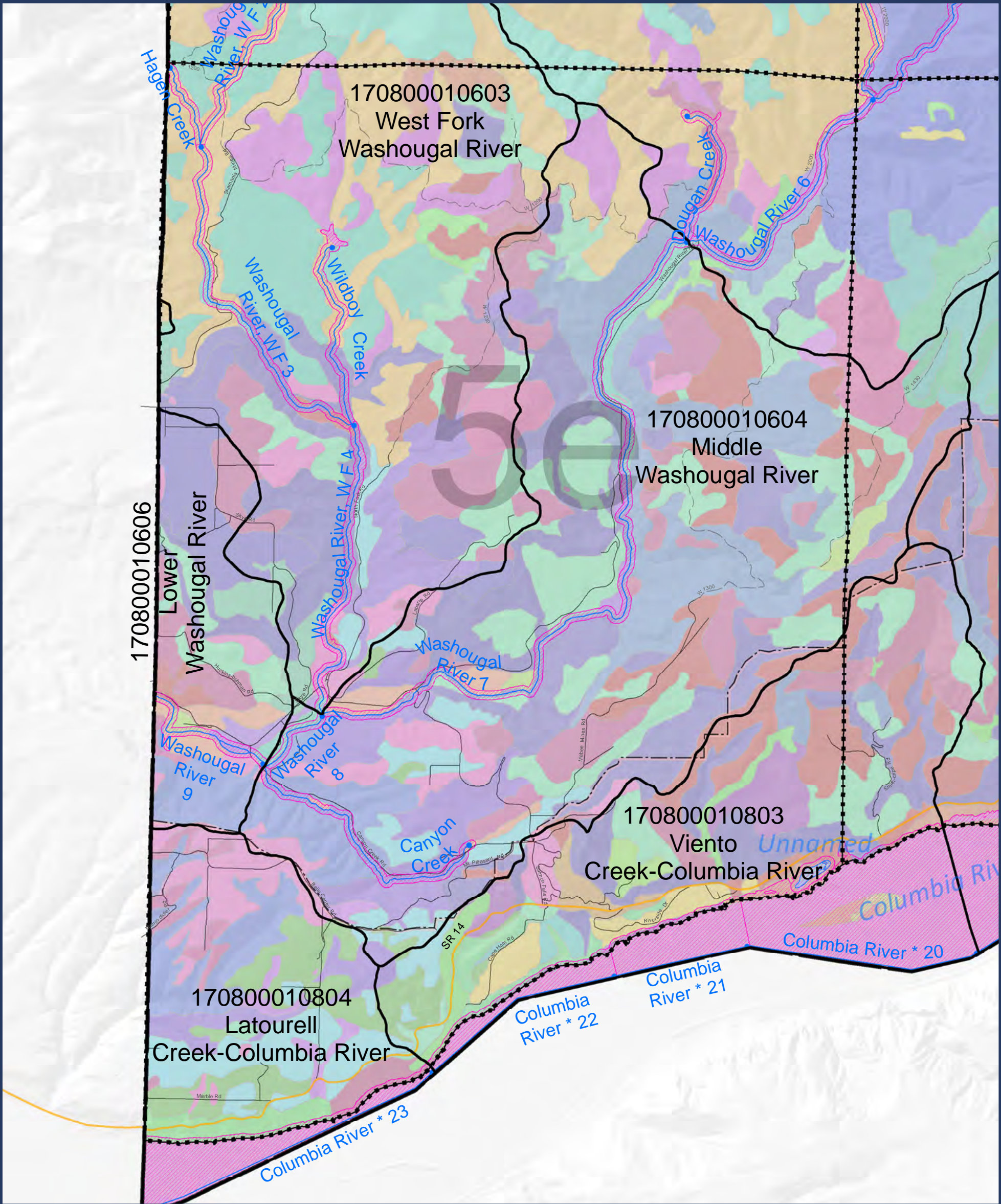
SKAMANIA COUNTY
Department of Assessment
and GIS

DISCLAIMER: This map product was prepared by Skamania County and is for information purposes only. It may not have been prepared for, or be suitable for legal, engineering, or surveying purposes. Users of this information should review or consult the primary data and information sources to ascertain the usability of the information.

SHORELINES DISCLAIMER: Shoreline jurisdiction boundaries depicted on this map are approximate. They have not been formally delineated or surveyed and are for planning purposes only. Additional site-specific evaluation may be needed to confirm or verify information shown on this map. Shoreline jurisdiction will be determined at time of project review using the best available site-specific information.

**-Map 03-
Physical
Characteristics:
Soils**

Sheet 5d



- LEGEND:**
- Approximate Shoreline Area (reaches)
 - HUC 12 Boundary
 - Streams (Reach breaks at dots)
 - Lakes
 - Map index grid
 - Skamania County boundary
 - Nat'l Scenic Area Bndy
 - Urban Area Bndy
 - City Limits
 - Extended City Jurisdiction
 - State highway
 - Local road
 - Forest road

* Soil type color coding is not provided in the legend because there are roughly 250 different soil types in Skamania County. Refer to Soil Surveys and/or GIS data for additional information.

SKAMANIA COUNTY
Department of Assessment
and GIS

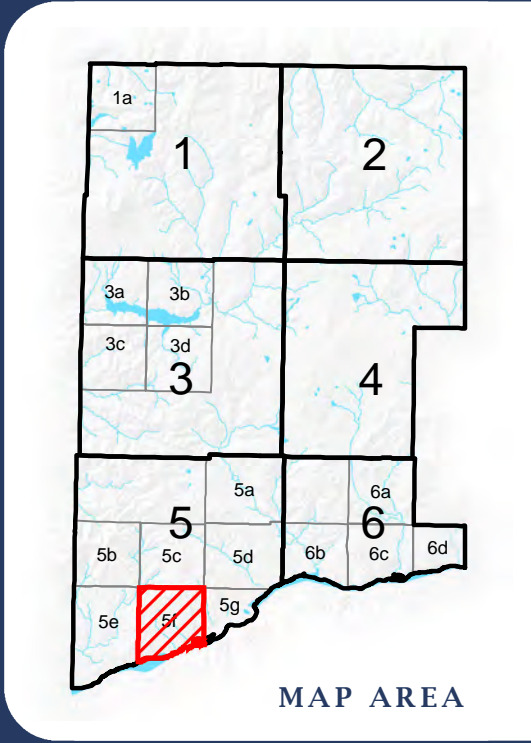
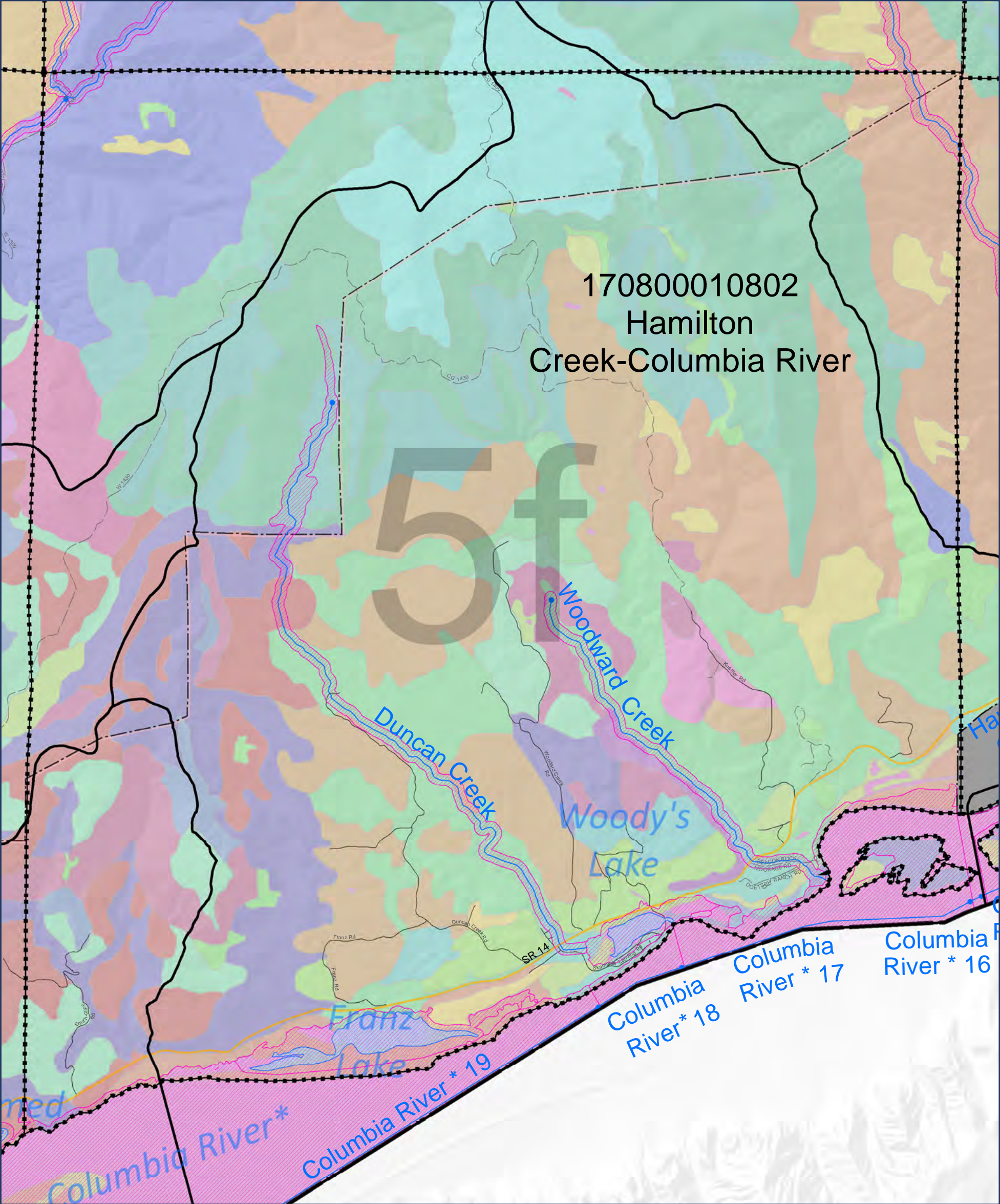


DISCLAIMER: This map product was prepared by Skamania County and is for information purposes only. It may not have been prepared for, or be suitable for legal, engineering, or surveying purposes. Users of this information should review or consult the primary data and information sources to ascertain the usability of the information.

SHORELINES DISCLAIMER: Shoreline jurisdiction boundaries depicted on this map are approximate. They have not been formally delineated or surveyed and are for planning purposes only. Additional site-specific evaluation may be needed to confirm or verify information shown on this map. Shoreline jurisdiction will be determined at time of project review using the best available site-specific information.

-Map 03- Physical Characteristics: Soils

Sheet 5e



0 0.5 1 2 Miles

Absolute Scale:
1:40,000

SKAMANIA COUNTY
Department of Assessment
and GIS

LEGEND:

- Approximate Shoreline Area (reaches)
- HUC 12 Boundary
- Streams (Reach breaks at dots)
- Lakes
- Map index grid
- Skamania County boundary
- Nat'l Scenic Area Bndy
- Urban Area Bndy
- City Limits
- Extended City Jurisdiction
- State highway
- Local road
- Forest road

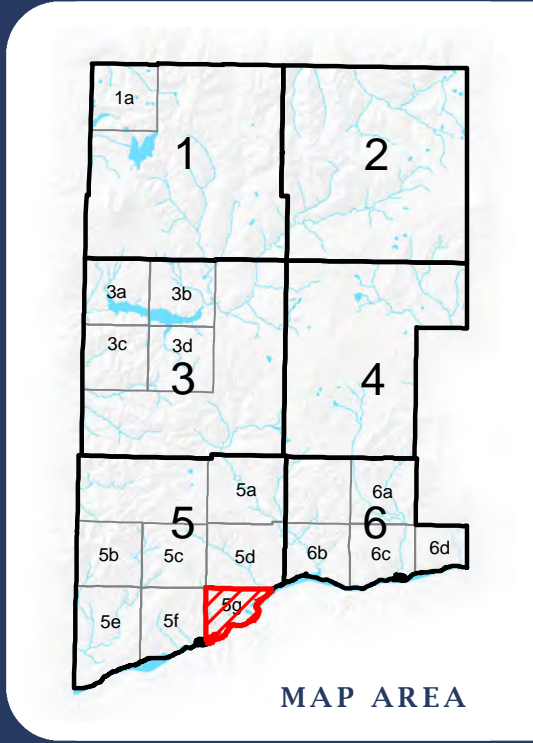
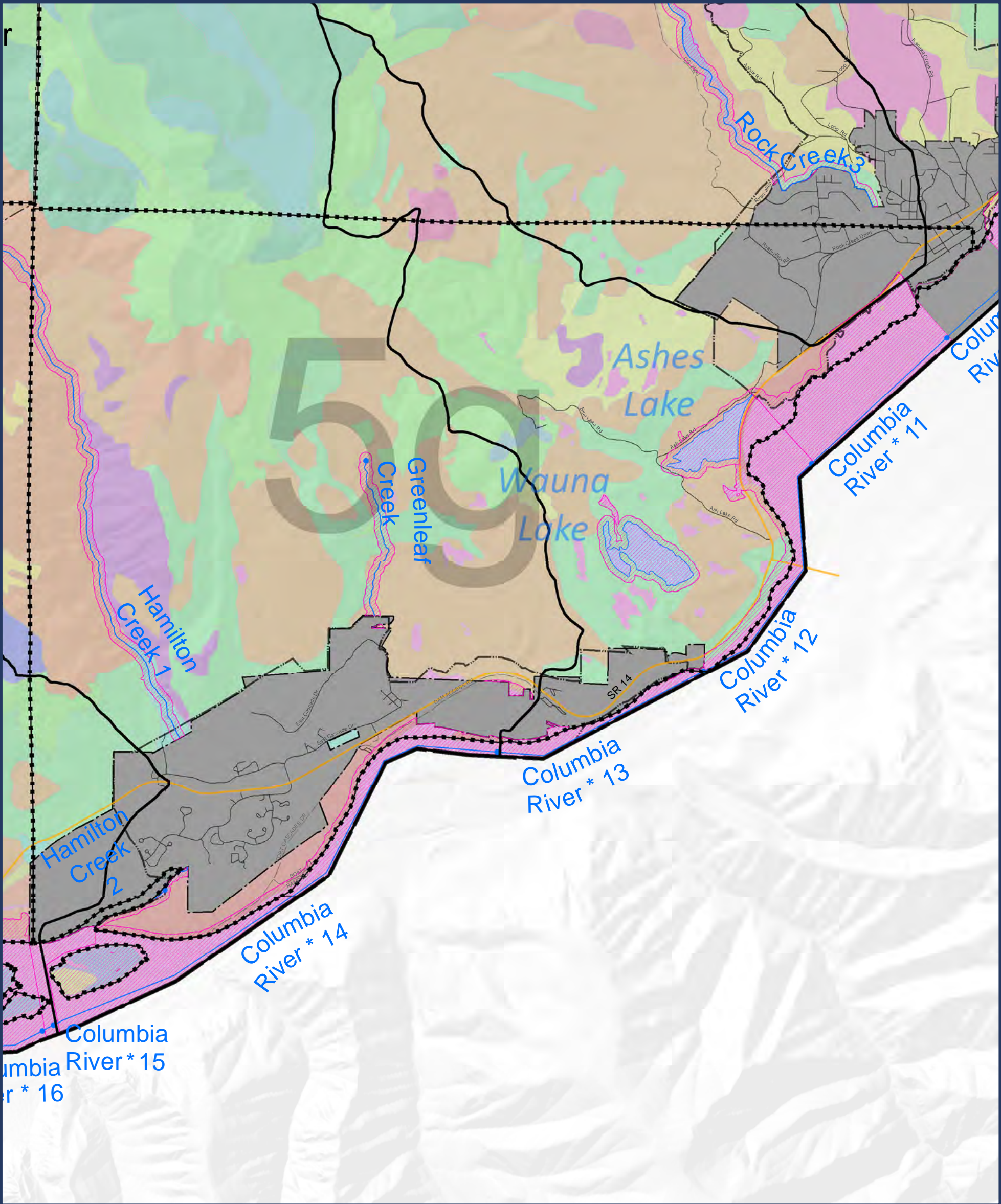
* Soil type color coding is not provided in the legend because there are roughly 250 different soil types in Skamania County. Refer to Soil Surveys and/or GIS data for additional information.

DISCLAIMER: This map product was prepared by Skamania County and is for information purposes only. It may not have been prepared for, or be suitable for legal, engineering, or surveying purposes. Users of this information should review or consult the primary data and information sources to ascertain the usability of the information.

SHORELINES DISCLAIMER: Shoreline jurisdiction boundaries depicted on this map are approximate. They have not been formally delineated or surveyed and are for planning purposes only. Additional site-specific evaluation may be needed to confirm or verify information shown on this map. Shoreline jurisdiction will be determined at time of project review using the best available site-specific information.

**-Map 03-
Physical
Characteristics:
Soils**

Sheet 5f



SKAMANIA COUNTY
Department of Assessment
and GIS



- LEGEND:**
- Approximate Shoreline Area (reaches)
 - HUC 12 Boundary
 - Streams (Reach breaks at dots)
 - Lakes
 - Map index grid
 - Skamania County boundary
 - Nat'l Scenic Area Bndy
 - Urban Area Bndy
 - City Limits
 - Extended City Jurisdiction
 - State highway
 - Local road
 - Forest road

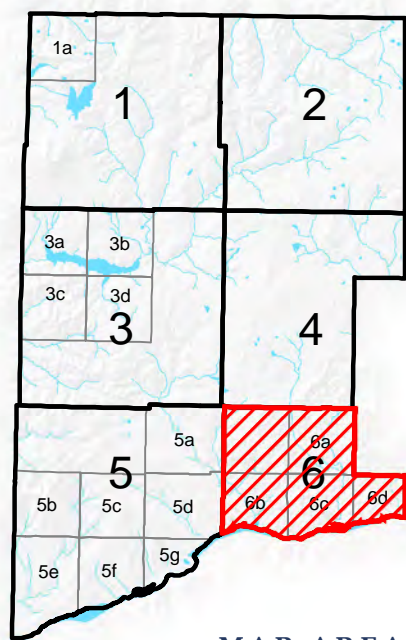
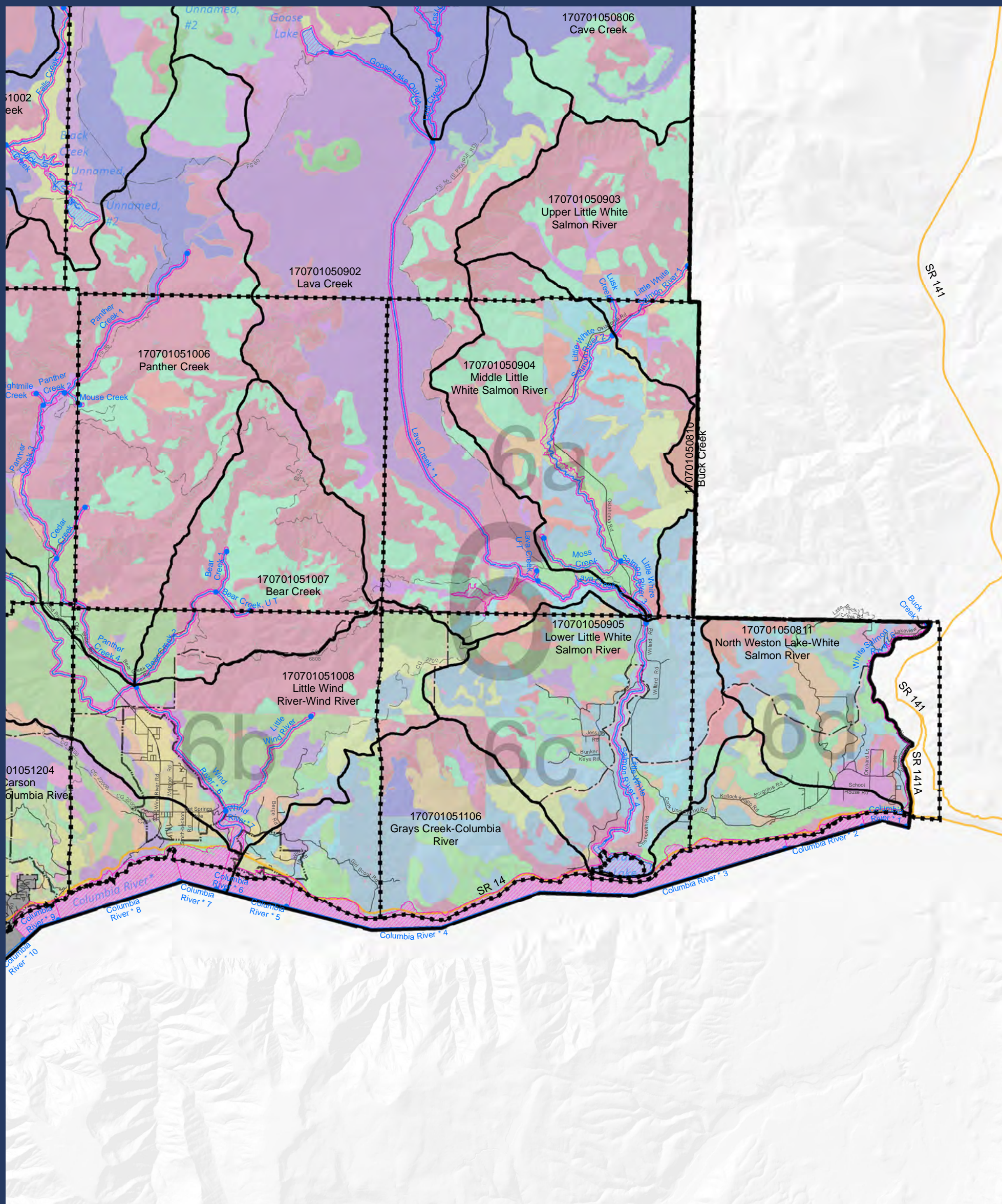
* Soil type color coding is not provided in the legend because there are roughly 250 different soil types in Skamania County. Refer to Soil Surveys and/or GIS data for additional information.

DISCLAIMER: This map product was prepared by Skamania County and is for information purposes only. It may not have been prepared for, or be suitable for legal, engineering, or surveying purposes. Users of this information should review or consult the primary data and information sources to ascertain the usability of the information.














SHORELINES DISCLAIMER: Shoreline jurisdiction boundaries depicted on this map are approximate. They have not been formally delineated or surveyed and are for planning purposes only. Additional site-specific evaluation may be needed to confirm or verify information shown on this map. Shoreline jurisdiction will be determined at time of project review using the best available site-specific information.

-Map 03- Physical Characteristics: Soils

Sheet 5g



LEGEND:

-  Approximate Shoreline Area (reaches)
-  HUC 12 Boundary
-  Streams (Reach breaks at dots)
-  Lakes
-  Map index grid
-  Skamania County boundary
-  Nat'l Scenic Area Bndy
-  Urban Area Bndy
-  City Limits
-  Extended City Jurisdiction
-  State highway
-  Local road
-  Forest road

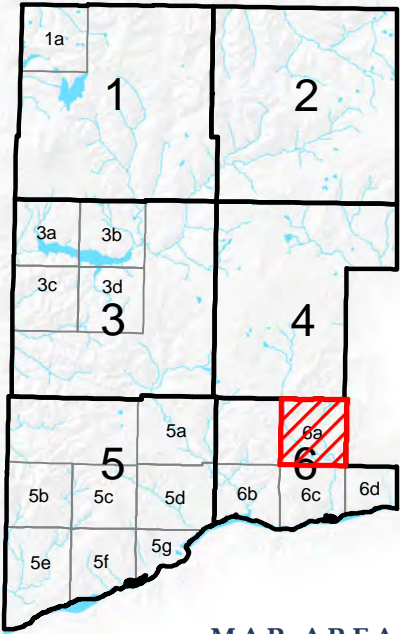
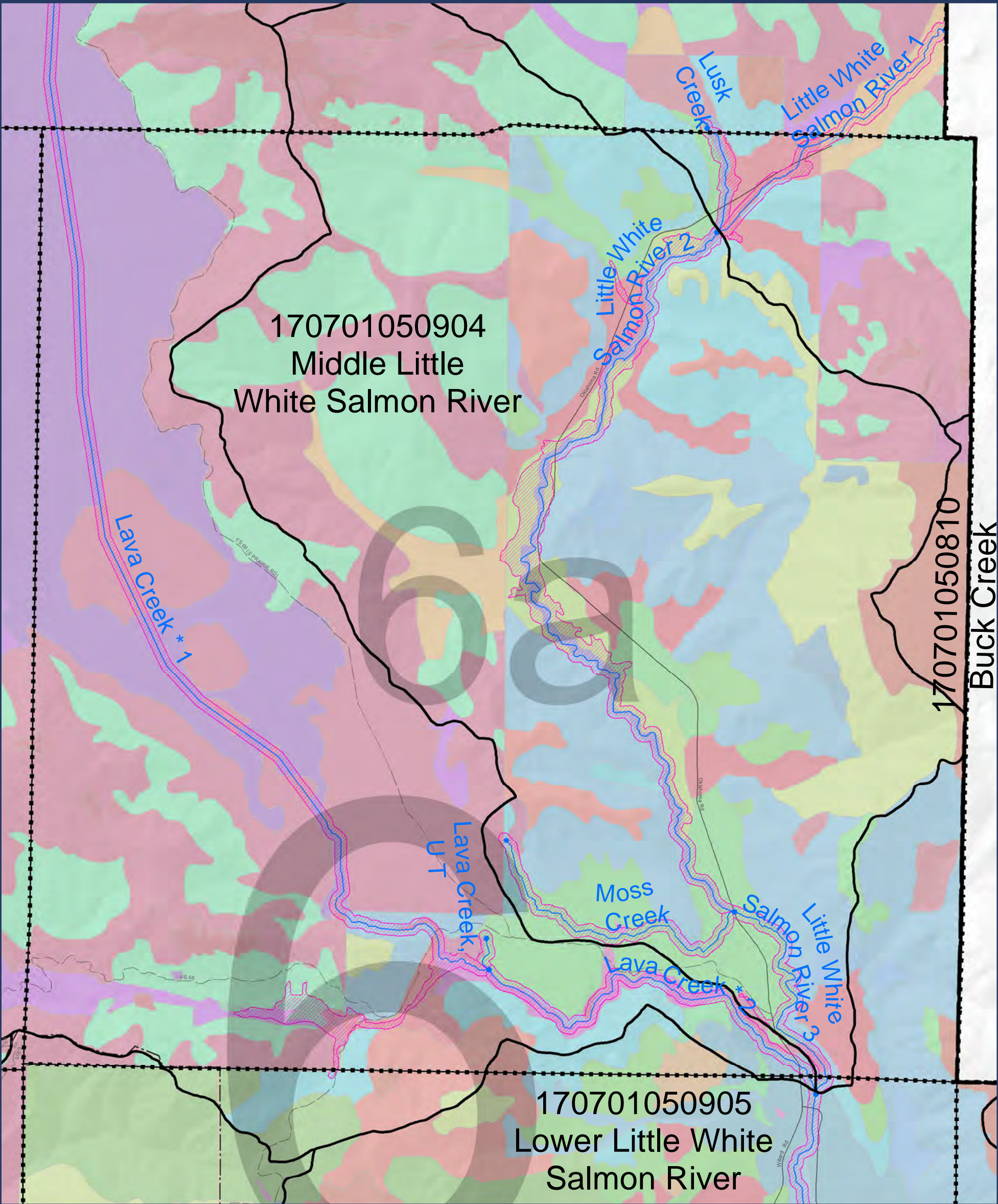
* Soil type color coding is not provided in the legend because there are roughly 250 different soil types in Skamania County. Refer to Soil Surveys and/or GIS data for additional information.

DISCLAIMER: This map product was prepared by Skamania County and is for information purposes only. It may not have been prepared for, or be suitable for legal, engineering, or surveying purposes. Users of this information should review or consult the primary data and information sources to ascertain the usability of the information.

SHORELINES DISCLAIMER: Shoreline jurisdiction boundaries depicted on this map are approximate. They have not been formally delineated or surveyed and are for planning purposes only. Additional site-specific evaluation may be needed to confirm or verify information shown on this map. Shoreline jurisdiction will be determined at time of project review using the best available site-specific information.

-Map 03- Physical Characteristics: Soils

Sheet 6



MAP AREA



LEGEND:

- Approximate Shoreline Area (reaches)
- HUC 12 Boundary
- Streams (Reach breaks at dots)
- Lakes
- Map index grid
- Skamania County boundary
- Nat'l Scenic Area Bndy
- Urban Area Bndy
- City Limits
- Extended City Jurisdiction
- State highway
- Local road
- Forest road

* Soil type color coding is not provided in the legend because there are roughly 250 different soil types in Skamania County. Refer to Soil Surveys and/or GIS data for additional information.

SKAMANIA COUNTY
Department of Assessment
and GIS

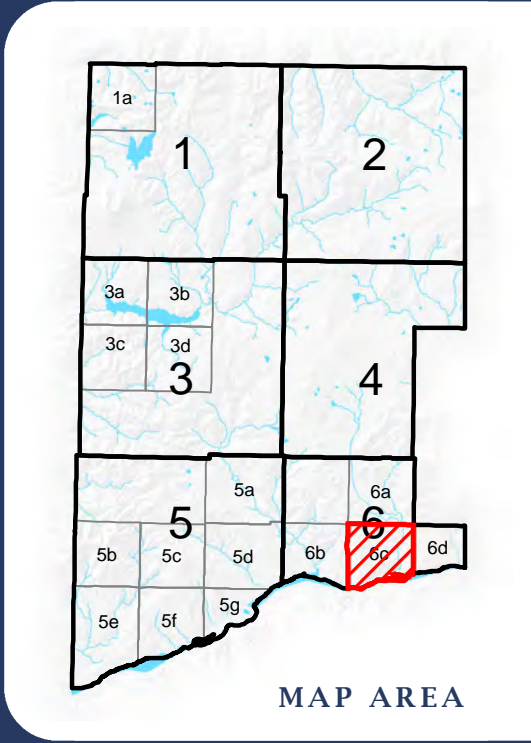
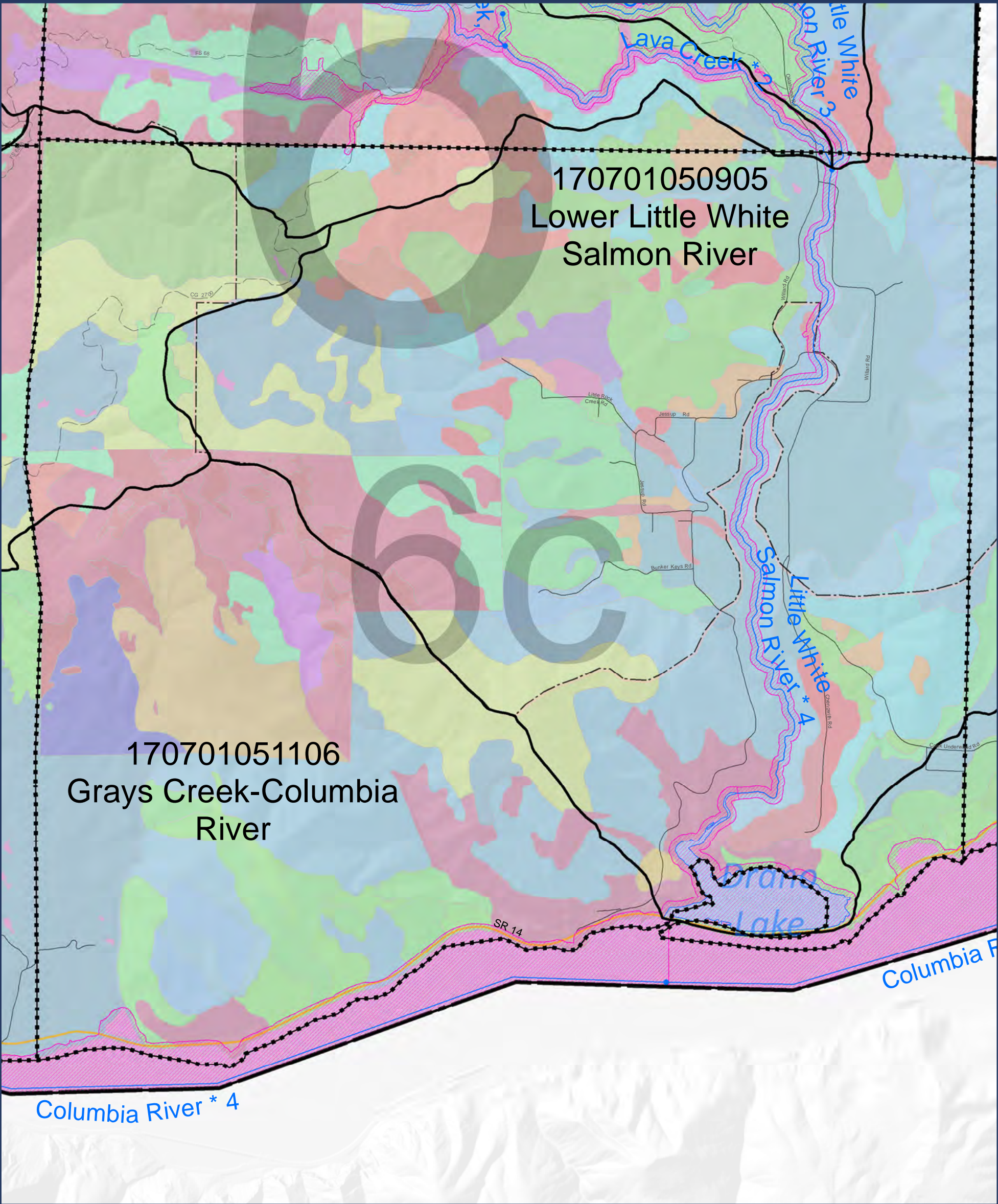


DISCLAIMER: This map product was prepared by Skamania County and is for information purposes only. It may not have been prepared for, or be suitable for legal, engineering, or surveying purposes. Users of this information should review or consult the primary data and information sources to ascertain the usability of the information.

SHORELINES DISCLAIMER: Shoreline jurisdiction boundaries depicted on this map are approximate. They have not been formally delineated or surveyed and are for planning purposes only. Additional site-specific evaluation may be needed to confirm or verify information shown on this map. Shoreline jurisdiction will be determined at time of project review using the best available site-specific information.

**-Map 03-
Physical
Characteristics:
Soils**

Sheet 6a



SKAMANIA COUNTY
Department of Assessment
and GIS



- LEGEND:**
- Approximate Shoreline Area (reaches)
 - HUC 12 Boundary
 - Streams (Reach breaks at dots)
 - Lakes
 - Map index grid
 - Skamania County boundary
 - Nat'l Scenic Area Bndy
 - Urban Area Bndy
 - City Limits
 - Extended City Jurisdiction
 - State highway
 - Local road
 - Forest road

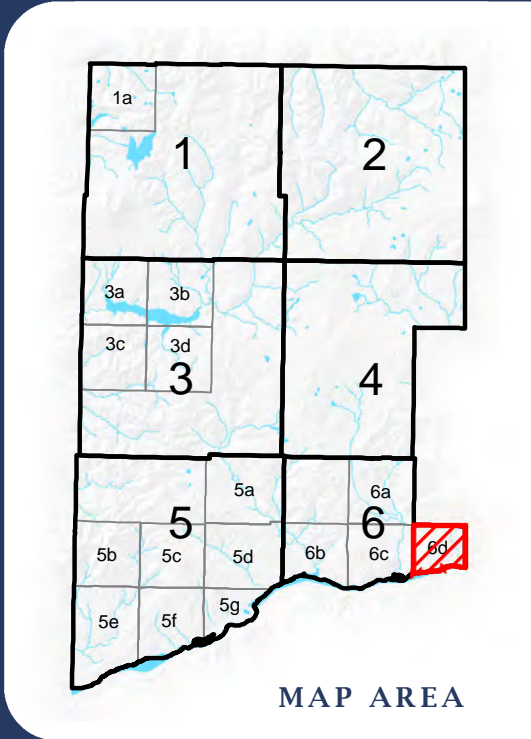
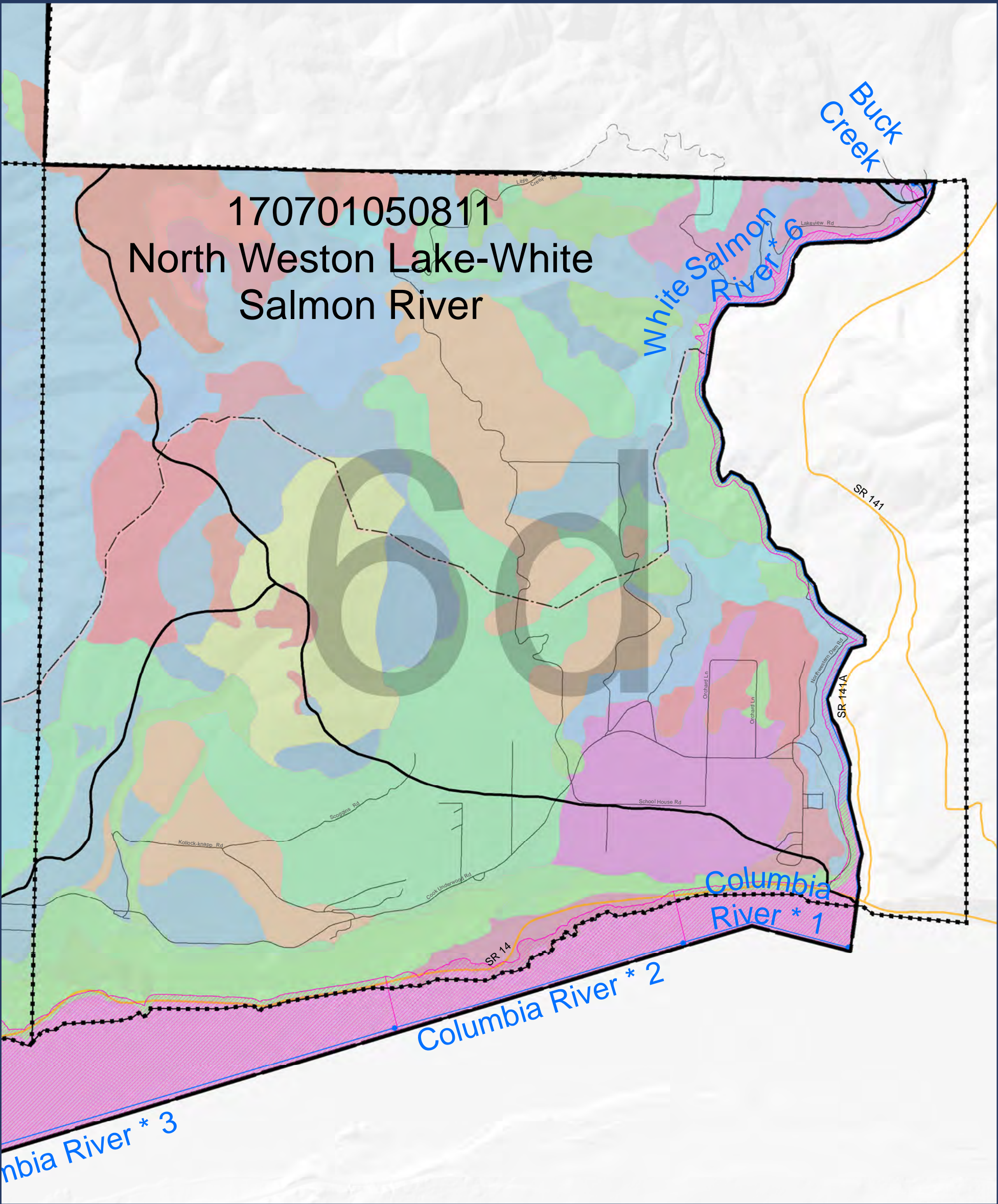
* Soil type color coding is not provided in the legend because there are roughly 250 different soil types in Skamania County. Refer to Soil Surveys and/or GIS data for additional information.

DISCLAIMER: This map product was prepared by Skamania County and is for information purposes only. It may not have been prepared for, or be suitable for legal, engineering, or surveying purposes. Users of this information should review or consult the primary data and information sources to ascertain the usability of the information.

SHORELINES DISCLAIMER: Shoreline jurisdiction boundaries depicted on this map are approximate. They have not been formally delineated or surveyed and are for planning purposes only. Additional site-specific evaluation may be needed to confirm or verify information shown on this map. Shoreline jurisdiction will be determined at time of project review using the best available site-specific information.

-Map 03- Physical Characteristics: Soils

Sheet 6c



0 0.5 1 2 Miles

Absolute Scale:
1:32,000

SKAMANIA COUNTY
Department of Assessment
and GIS

LEGEND:

- Approximate Shoreline Area (reaches)
- HUC 12 Boundary
- Streams (Reach breaks at dots)
- Lakes
- Map index grid
- Skamania County boundary
- Nat'l Scenic Area Bndy
- Urban Area Bndy
- City Limits
- Extended City Jurisdiction
- State highway
- Local road
- Forest road

* Soil type color coding is not provided in the legend because there are roughly 250 different soil types in Skamania County. Refer to Soil Surveys and/or GIS data for additional information.

DISCLAIMER: This map product was prepared by Skamania County and is for information purposes only. It may not have been prepared for, or be suitable for legal, engineering, or surveying purposes. Users of this information should review or consult the primary data and information sources to ascertain the usability of the information.

SHORELINES DISCLAIMER: Shoreline jurisdiction boundaries depicted on this map are approximate. They have not been formally delineated or surveyed and are for planning purposes only. Additional site-specific evaluation may be needed to confirm or verify information shown on this map. Shoreline jurisdiction will be determined at time of project review using the best available site-specific information.

**-Map 03-
Physical
Characteristics:
Soils**

Sheet 6d