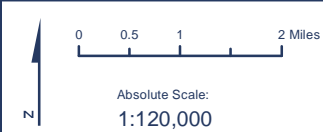
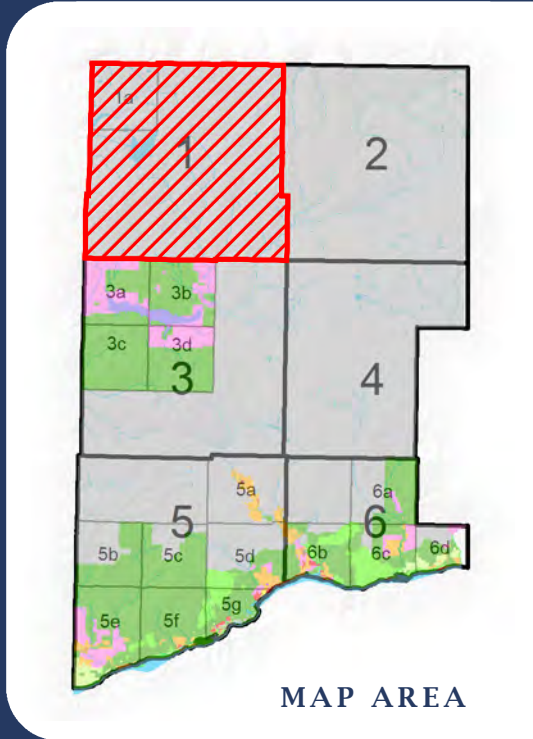
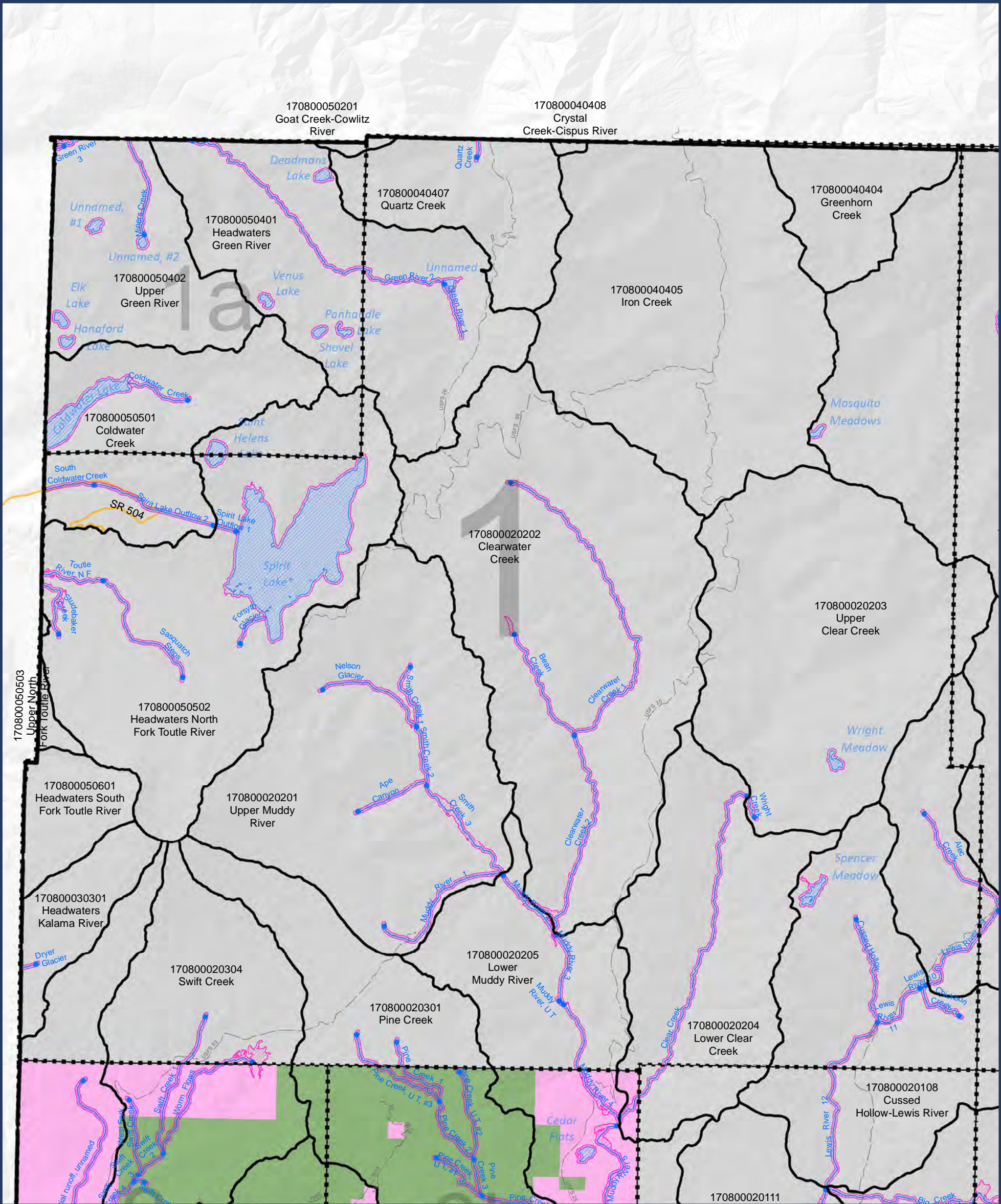


Map 9: Land Use Zoning



LEGEND:

- Approximate Shoreline Area (reaches)
- HUC 12 Boundary
- Streams (Reach breaks at dots)
- Lakes
- Map index grid
- Skamania County boundary
- Nat'l Scenic Area Bndy
- Urban Area Bndy
- City Limits
- Extended City Jurisdiction
- State highway
- Local road
- Forest road

Zoning (Generalized Classes)

- Residential - Lower Density
- Residential - Higher Density
- Commercial
- Industrial
- Government / Service
- Public Recreation
- Open Space / Conservancy
- Agriculture
- Forest
- Unzoned
- Water

SKAMANIA COUNTY
Department of Assessment
and GIS

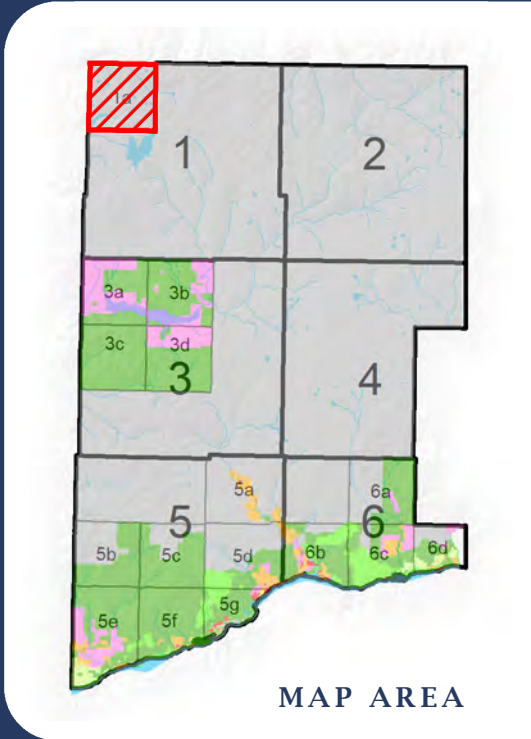
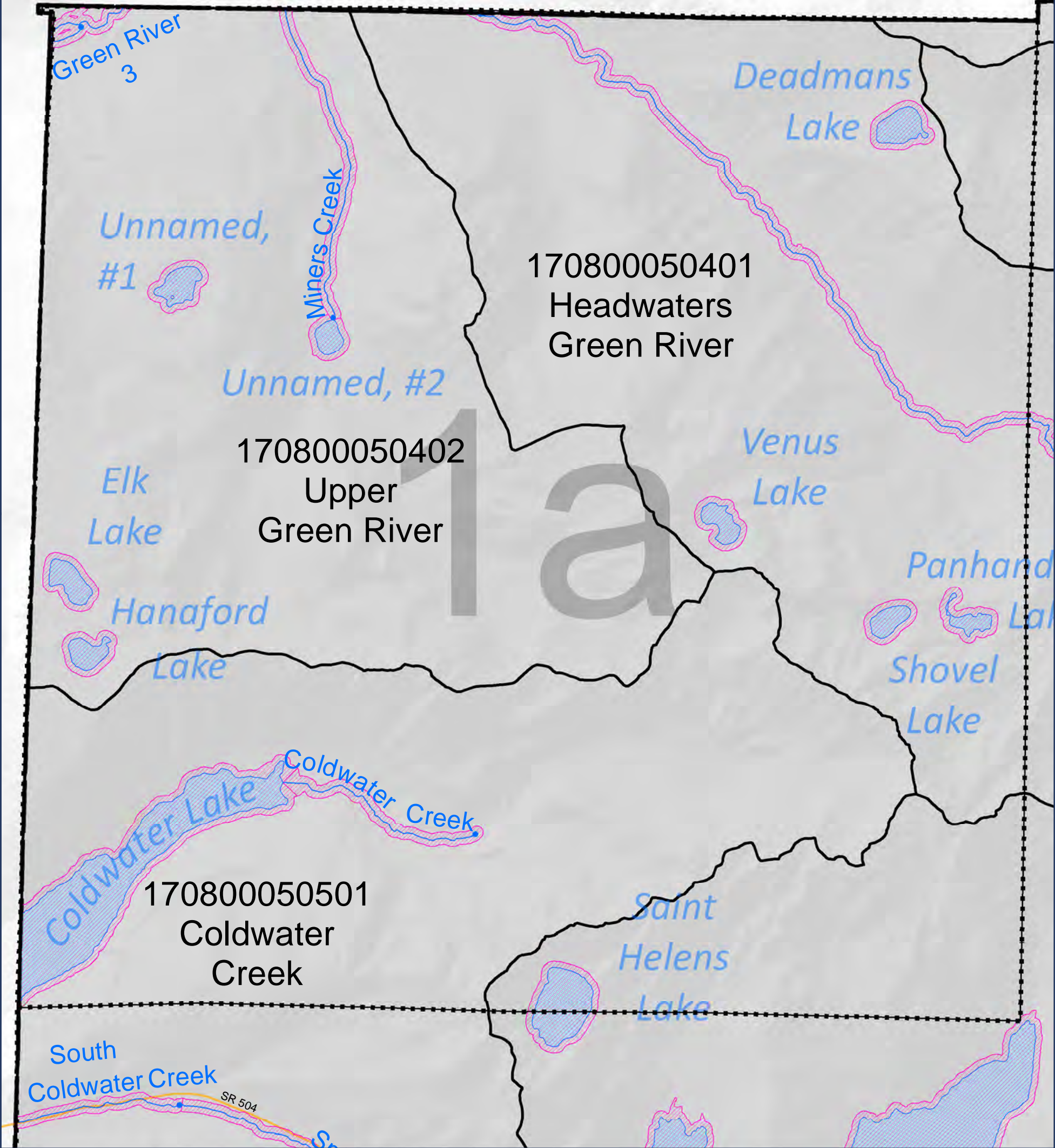
DISCLAIMER: This map product was prepared by Skamania County and is for information purposes only. It may not have been prepared for, or be suitable for legal, engineering, or surveying purposes. Users of this information should review or consult the primary data and information sources to ascertain the usability of the information.

SHORELINES DISCLAIMER: Shoreline jurisdiction boundaries depicted on this map are approximate. They have not been formally delineated or surveyed and are for planning purposes only. Additional site-specific evaluation may be needed to confirm or verify information shown on this map. Shoreline jurisdiction will be determined at time of project review using the best available site-specific information.

**-Map 09-
Land Use:
Zoning**

Sheet 1

170800050201
Goat Creek-Cowlitz
River



SKAMANIA COUNTY
Department of Assessment
and GIS



LEGEND:

- Approximate Shoreline Area (reaches)
- HUC 12 Boundary
- Streams (Reach breaks at dots)
- Lakes
- Map index grid
- Skamania County boundary
- Nat'l Scenic Area Bndy
- Urban Area Bndy
- City Limits
- Extended City Jurisdiction
- State highway
- Local road
- Forest road

Zoning (Generalized Classes)

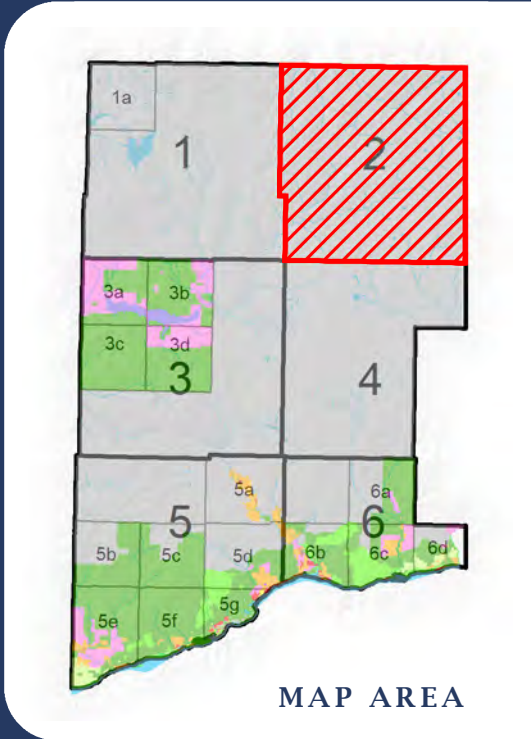
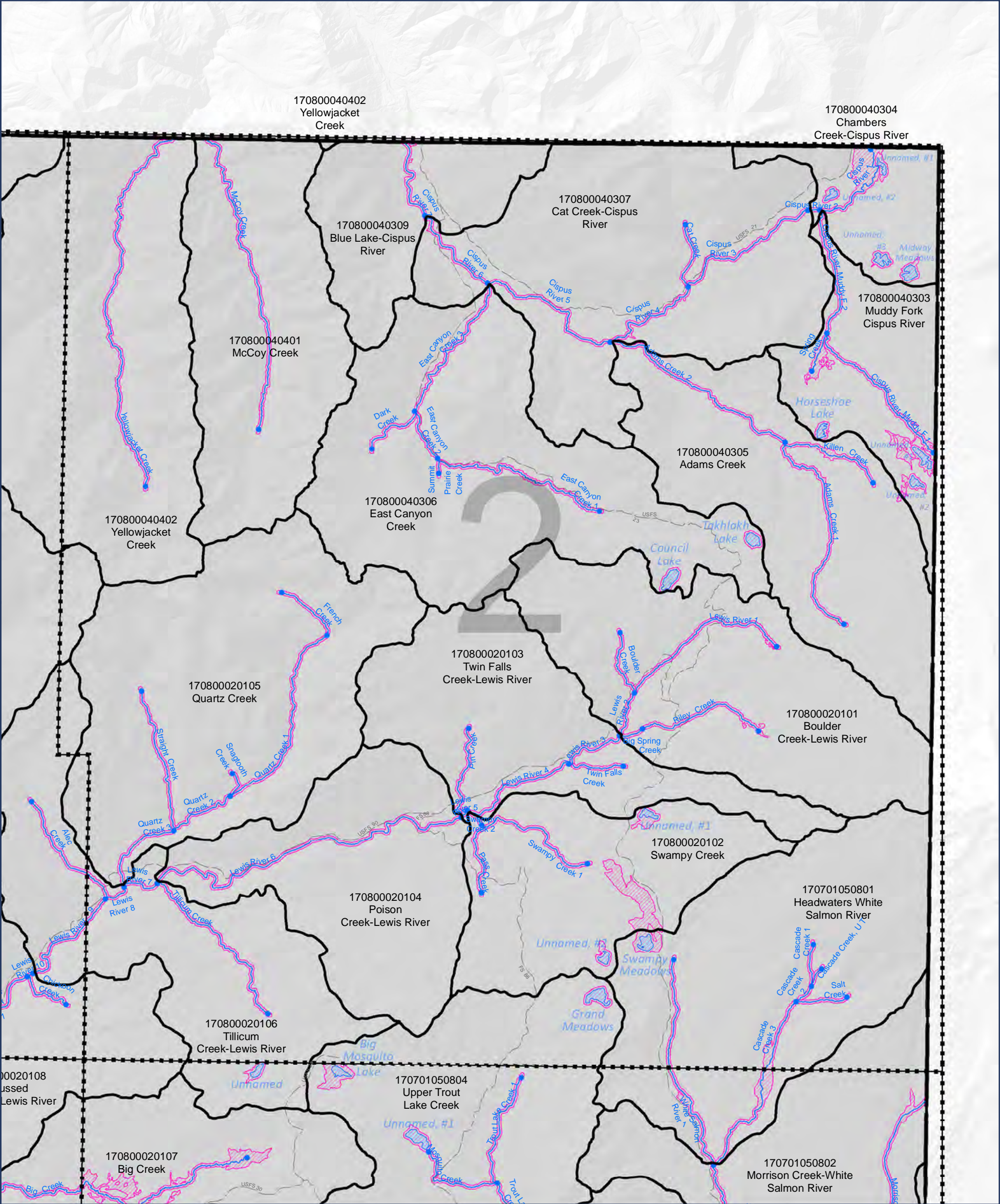
- Residential - Lower Density
- Residential - Higher Density
- Commercial
- Industrial
- Government / Service
- Public Recreation
- Open Space / Conservancy
- Agriculture
- Forest
- Unzoned
- Water

DISCLAIMER: This map product was prepared by Skamania County and is for information purposes only. It may not have been prepared for, or be suitable for legal, engineering, or surveying purposes. Users of this information should review or consult the primary data and information sources to ascertain the usability of the information.

SHORELINES DISCLAIMER: Shoreline jurisdiction boundaries depicted on this map are approximate. They have not been formally delineated or surveyed and are for planning purposes only. Additional site-specific evaluation may be needed to confirm or verify information shown on this map. Shoreline jurisdiction will be determined at time of project review using the best available site-specific information.

-Map 09-
Land Use:
Zoning

Sheet 1a



LEGEND:

- Approximate Shoreline Area (reaches)
- HUC 12 Boundary
- Streams (Reach breaks at dots)
- Lakes
- Map index grid
- Skamania County boundary
- Nat'l Scenic Area Bndy
- Urban Area Bndy
- City Limits
- Extended City Jurisdiction
- State highway
- Local road
- Forest road

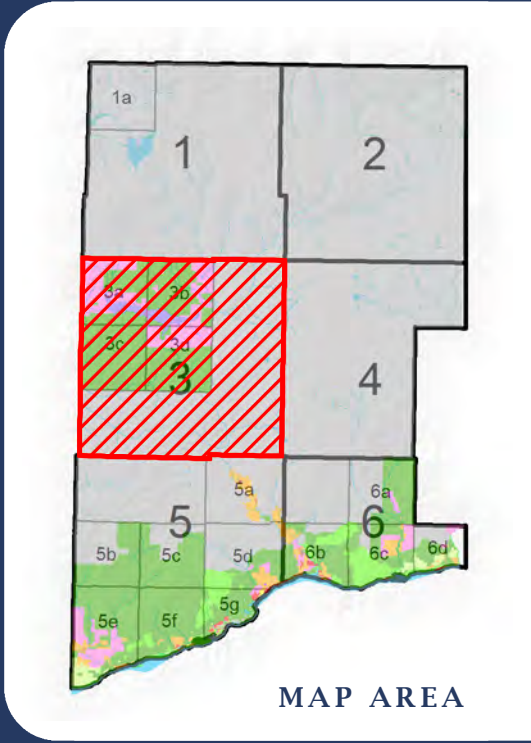
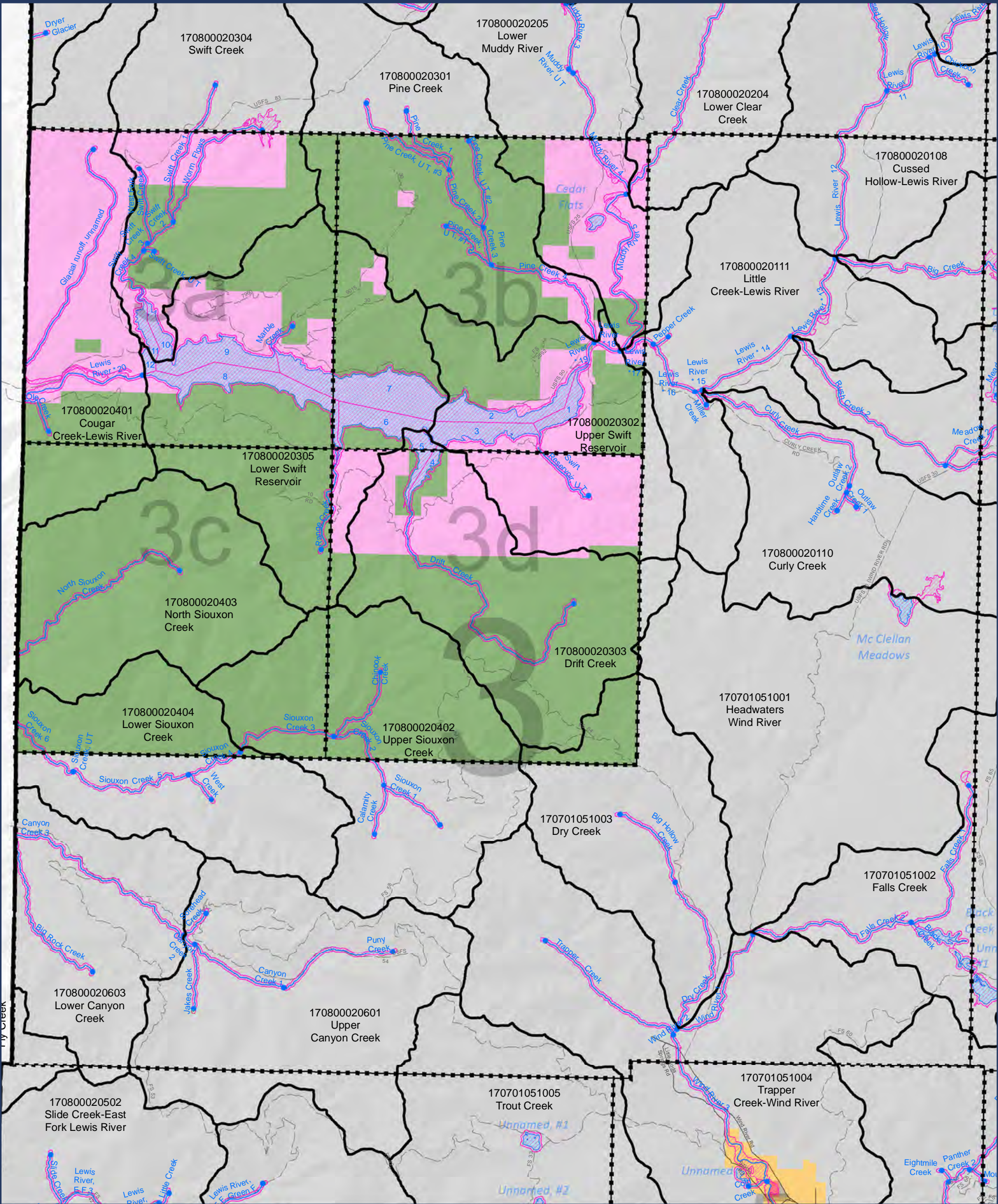
- Zoning (Generalized Classes)**
- Residential - Lower Density
 - Residential - Higher Density
 - Commercial
 - Industrial
 - Government / Service
 - Public Recreation
 - Open Space / Conservancy
 - Agriculture
 - Forest
 - Unzoned
 - Water

DISCLAIMER: This map product was prepared by Skamania County and is for information purposes only. It may not have been prepared for, or be suitable for legal, engineering, or surveying purposes. Users of this information should review or consult the primary data and information sources to ascertain the usability of the information.

SHORELINES DISCLAIMER: Shoreline jurisdiction boundaries depicted on this map are approximate. They have not been formally delineated or surveyed and are for planning purposes only. Additional site-specific evaluation may be needed to confirm or verify information shown on this map. Shoreline jurisdiction will be determined at time of project review using the best available site-specific information.

**-Map 09-
Land Use:
Zoning**

Sheet 2



LEGEND:

- Approximate Shoreline Area (reaches)
- HUC 12 Boundary
- Streams (Reach breaks at dots)
- Lakes
- Map index grid
- Skamania County boundary
- Nat'l Scenic Area Bndy
- Urban Area Bndy
- City Limits
- Extended City Jurisdiction
- State highway
- Local road
- Forest road

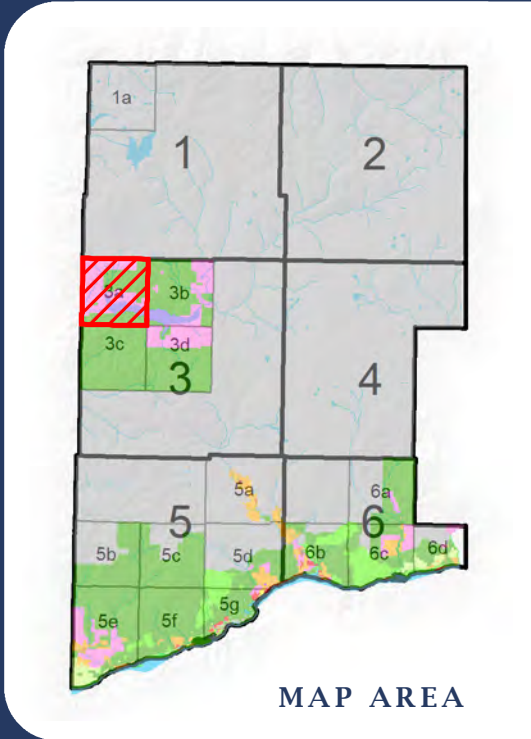
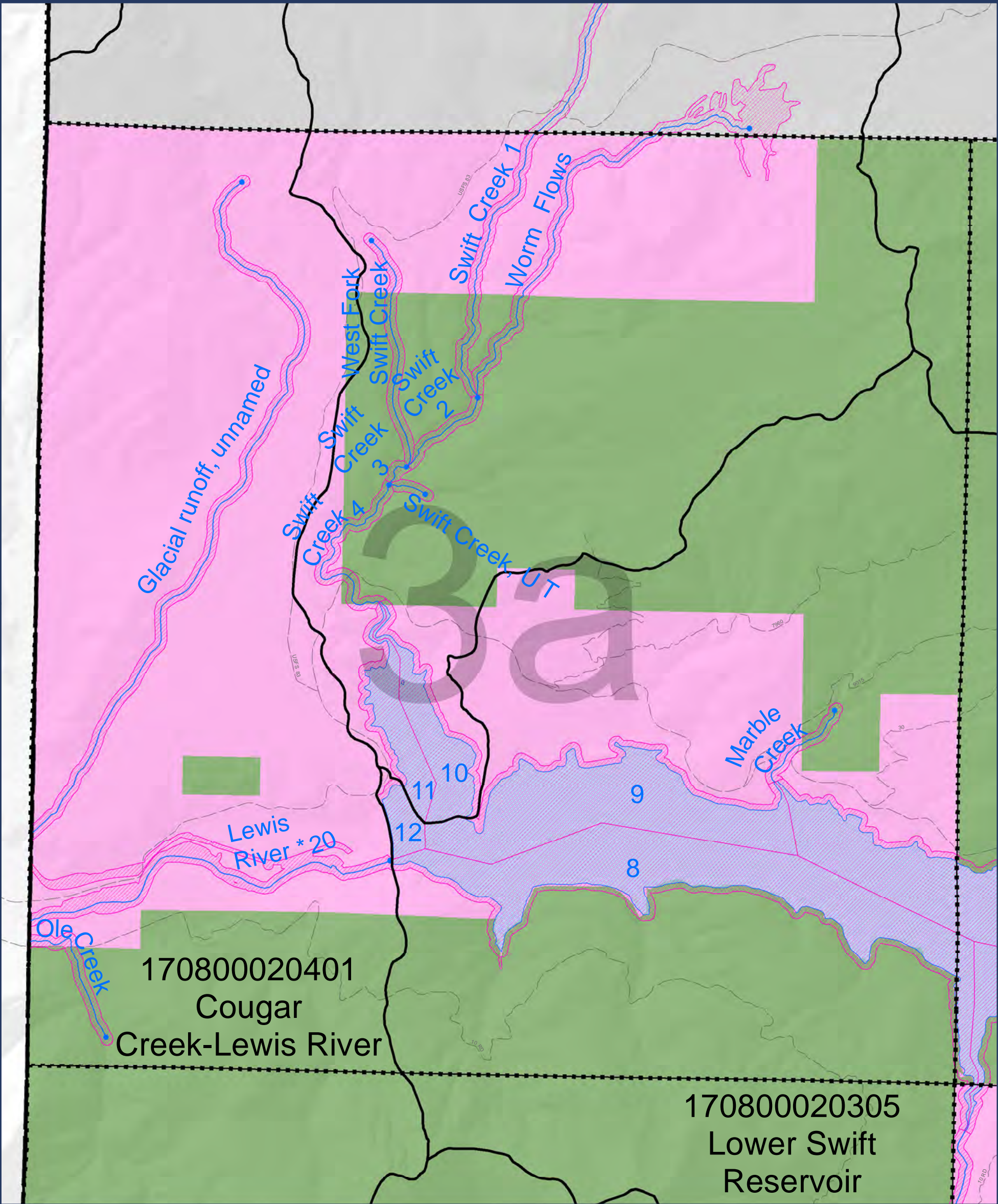
- Zoning (Generalized Classes)**
- Residential - Lower Density
 - Residential - Higher Density
 - Commercial
 - Industrial
 - Government / Service
 - Public Recreation
 - Open Space / Conservancy
 - Agriculture
 - Forest
 - Unzoned
 - Water

DISCLAIMER: This map product was prepared by Skamania County and is for information purposes only. It may not have been prepared for, or be suitable for legal, engineering, or surveying purposes. Users of this information should review or consult the primary data and information sources to ascertain the usability of the information.

SHORELINES DISCLAIMER: Shoreline jurisdiction boundaries depicted on this map are approximate. They have not been formally delineated or surveyed and are for planning purposes only. Additional site-specific evaluation may be needed to confirm or verify information shown on this map. Shoreline jurisdiction will be determined at time of project review using the best available site-specific information.

**-Map 09-
Land Use:
Zoning**

Sheet 3



SKAMANIA COUNTY
Department of Assessment
and GIS



LEGEND:

- Approximate Shoreline Area (reaches)
- HUC 12 Boundary
- Streams (Reach breaks at dots)
- Lakes
- Map index grid
- Skamania County boundary
- Nat'l Scenic Area Bndy
- Urban Area Bndy
- City Limits
- Extended City Jurisdiction
- State highway
- Local road
- Forest road

Zoning (Generalized Classes)

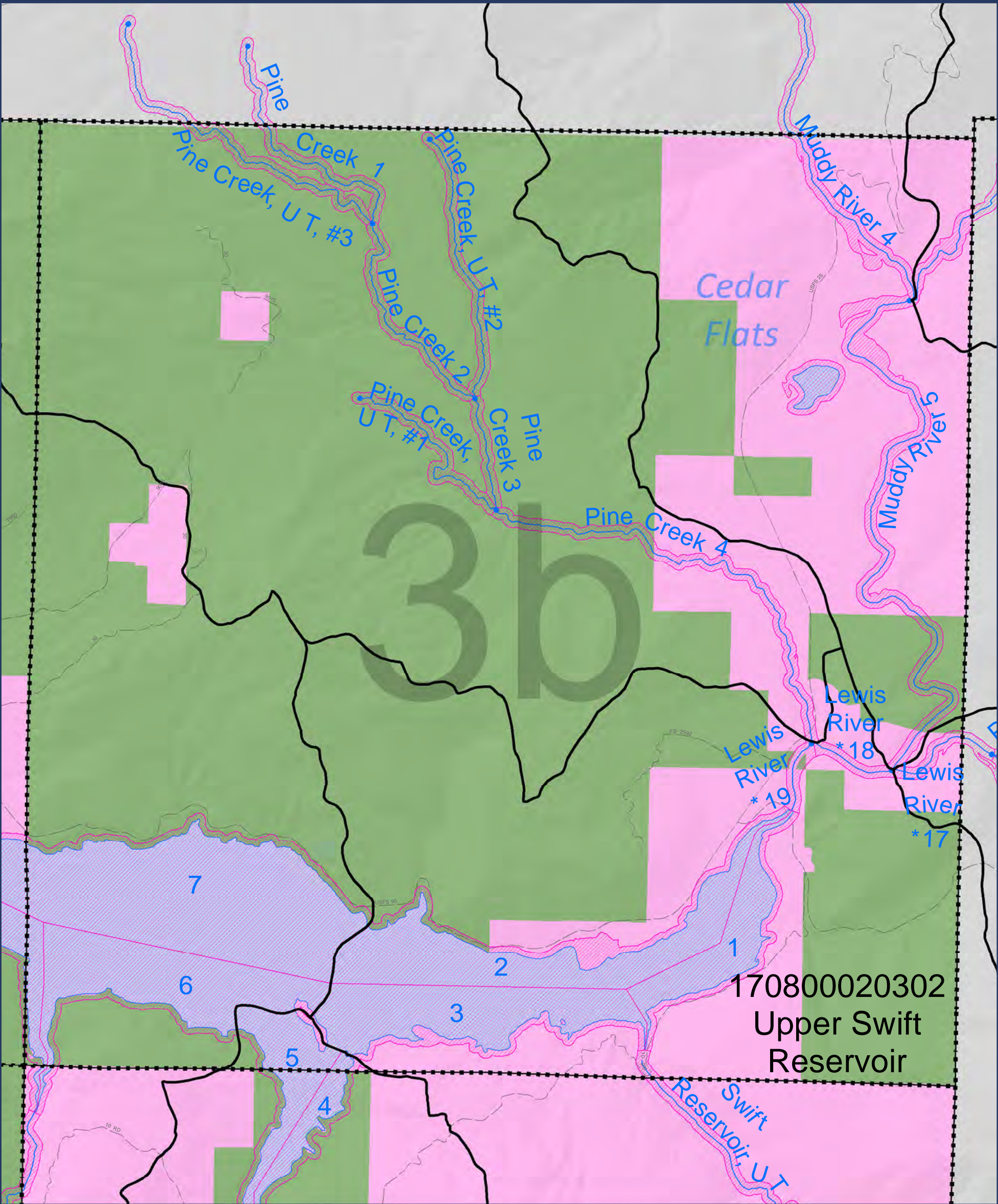
- Residential - Lower Density
- Residential - Higher Density
- Commercial
- Industrial
- Government / Service
- Public Recreation
- Open Space / Conservancy
- Agriculture
- Forest
- Unzoned
- Water

DISCLAIMER: This map product was prepared by Skamania County and is for information purposes only. It may not have been prepared for, or be suitable for legal, engineering, or surveying purposes. Users of this information should review or consult the primary data and information sources to ascertain the usability of the information.

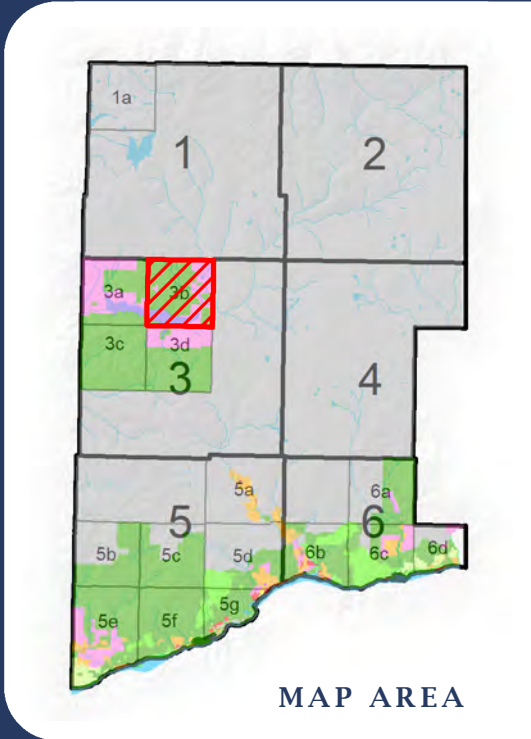
SHORELINES DISCLAIMER: Shoreline jurisdiction boundaries depicted on this map are approximate. They have not been formally delineated or surveyed and are for planning purposes only. Additional site-specific evaluation may be needed to confirm or verify information shown on this map. Shoreline jurisdiction will be determined at time of project review using the best available site-specific information.

-Map 09- Land Use: Zoning

Sheet 3a



170800020302
Upper Swift
Reservoir



MAP AREA



SKAMANIA COUNTY
Department of Assessment
and GIS



LEGEND:

- Approximate Shoreline Area (reaches)
- HUC 12 Boundary
- Streams (Reach breaks at dots)
- Lakes
- Map index grid
- Skamania County boundary
- Nat'l Scenic Area Bndy
- Urban Area Bndy
- City Limits
- Extended City Jurisdiction
- State highway
- Local road
- Forest road

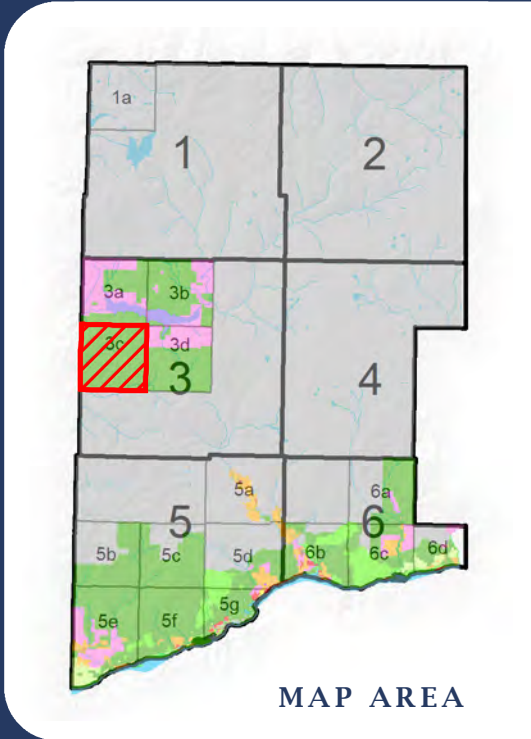
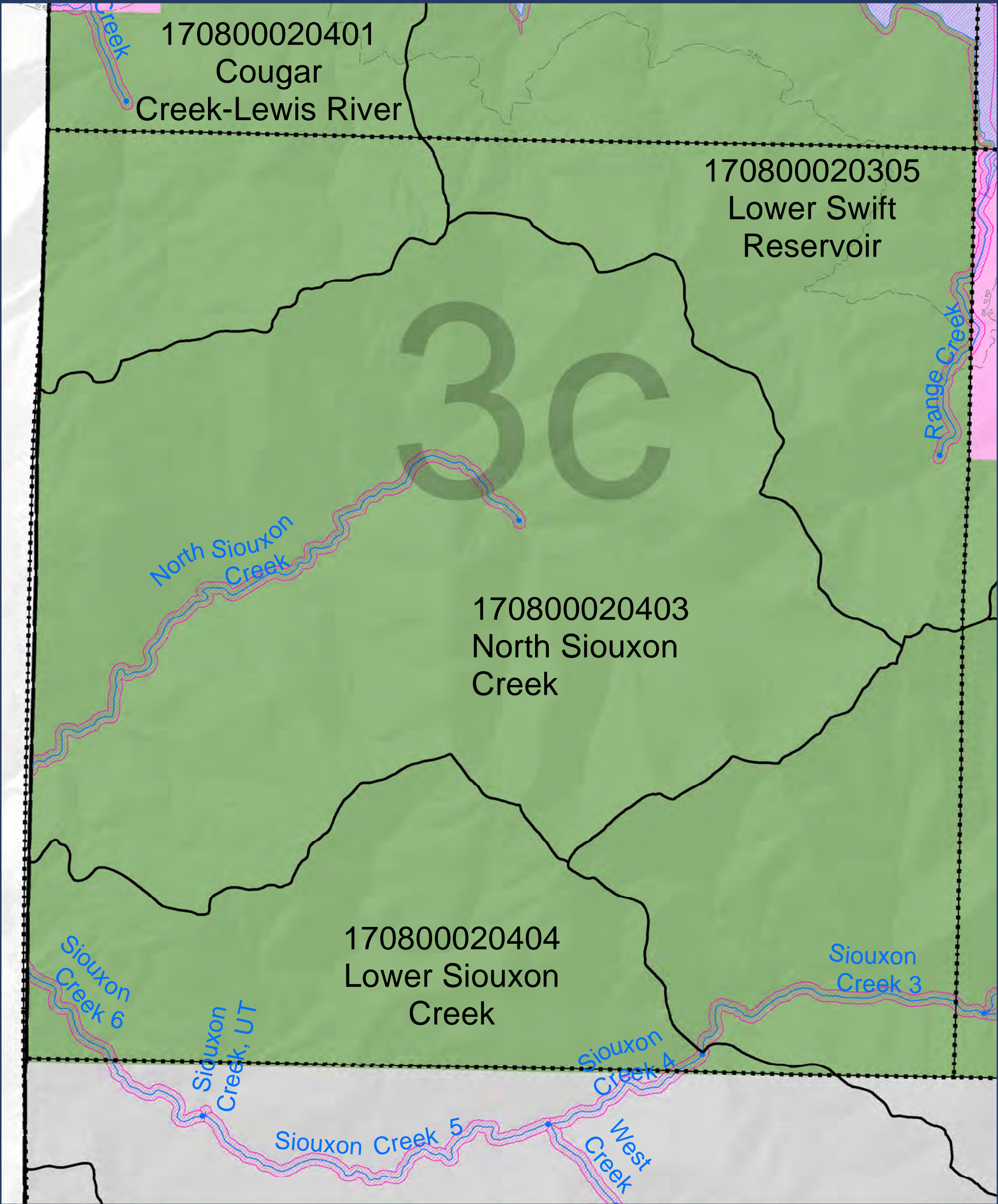
Zoning (Generalized Classes)

- Residential - Lower Density
- Residential - Higher Density
- Commercial
- Industrial
- Government / Service
- Public Recreation
- Open Space / Conservancy
- Agriculture
- Forest
- Unzoned
- Water

DISCLAIMER: This map product was prepared by Skamania County and is for information purposes only. It may not have been prepared for, or be suitable for legal, engineering, or surveying purposes. Users of this information should review or consult the primary data and information sources to ascertain the usability of the information.

SHORELINES DISCLAIMER: Shoreline jurisdiction boundaries depicted on this map are approximate. They have not been formally delineated or surveyed and are for planning purposes only. Additional site-specific evaluation may be needed to confirm or verify information shown on this map. Shoreline jurisdiction will be determined at time of project review using the best available site-specific information.

-Map 09-
Land Use:
Zoning



SKAMANIA COUNTY
Department of Assessment
and GIS



LEGEND:

- Approximate Shoreline Area (reaches)
- HUC 12 Boundary
- Streams (Reach breaks at dots)
- Lakes
- Map index grid
- Skamania County boundary
- Nat'l Scenic Area Bndy
- Urban Area Bndy
- City Limits
- Extended City Jurisdiction
- State highway
- Local road
- Forest road

Zoning (Generalized Classes)

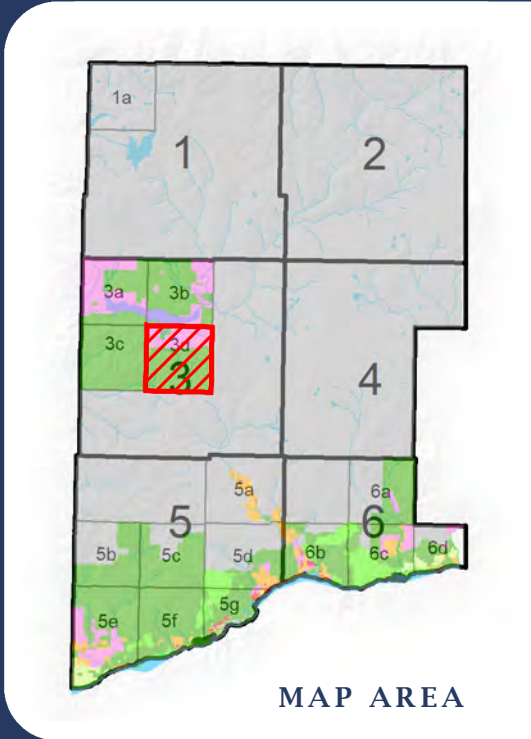
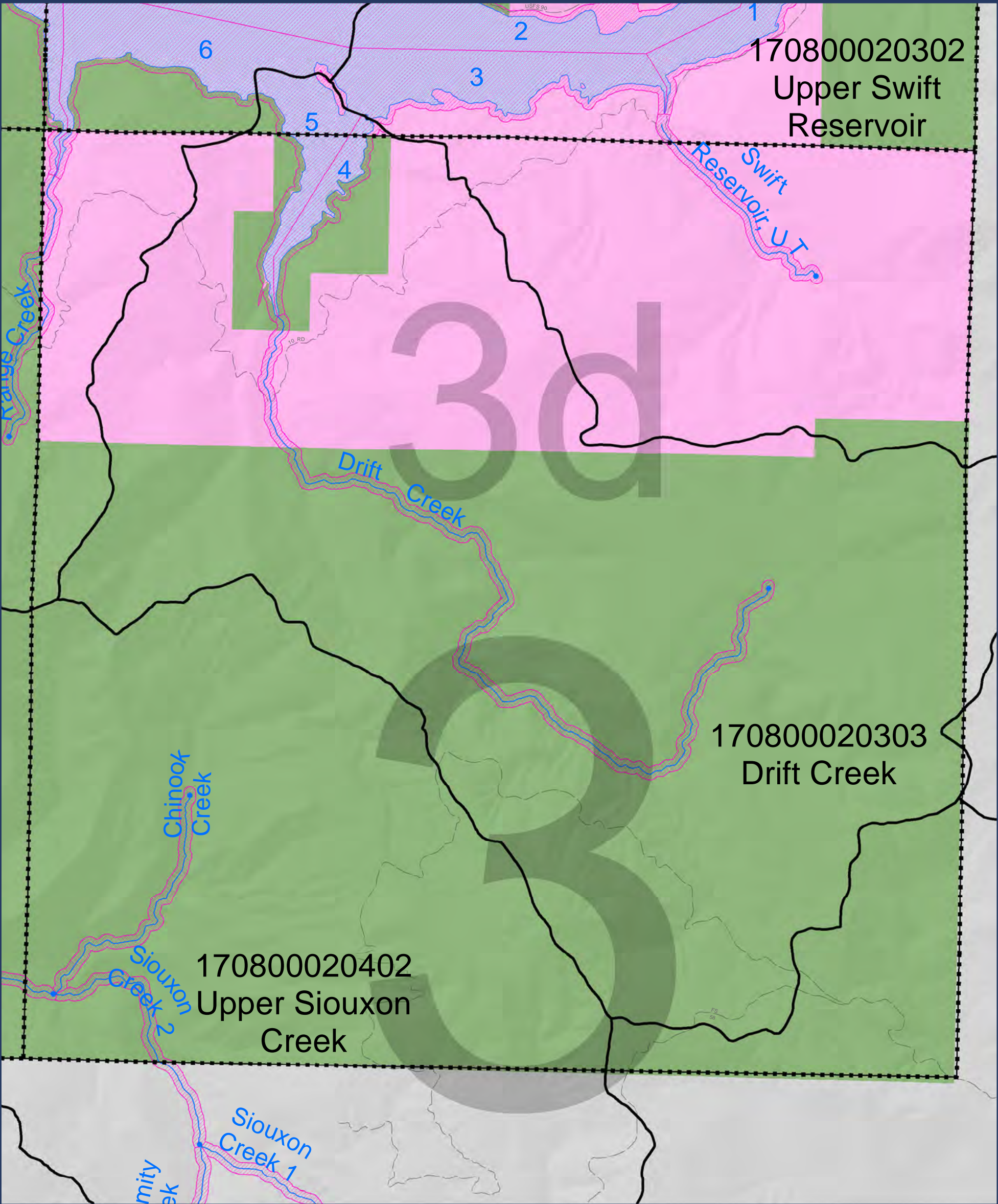
- Residential - Lower Density
- Residential - Higher Density
- Commercial
- Industrial
- Government / Service
- Public Recreation
- Open Space / Conservancy
- Agriculture
- Forest
- Unzoned
- Water

DISCLAIMER: This map product was prepared by Skamania County and is for information purposes only. It may not have been prepared for, or be suitable for legal, engineering, or surveying purposes. Users of this information should review or consult the primary data and information sources to ascertain the usability of the information.

SHORELINES DISCLAIMER: Shoreline jurisdiction boundaries depicted on this map are approximate. They have not been formally delineated or surveyed and are for planning purposes only. Additional site-specific evaluation may be needed to confirm or verify information shown on this map. Shoreline jurisdiction will be determined at time of project review using the best available site-specific information.

-Map 09-
Land Use:
Zoning

Sheet 3c



SKAMANIA COUNTY
Department of Assessment
and GIS



LEGEND:

- Approximate Shoreline Area (reaches)
- HUC 12 Boundary
- Streams (Reach breaks at dots)
- Lakes
- Map index grid
- Skamania County boundary
- Nat'l Scenic Area Bndy
- Urban Area Bndy
- City Limits
- Extended City Jurisdiction
- State highway
- Local road
- Forest road

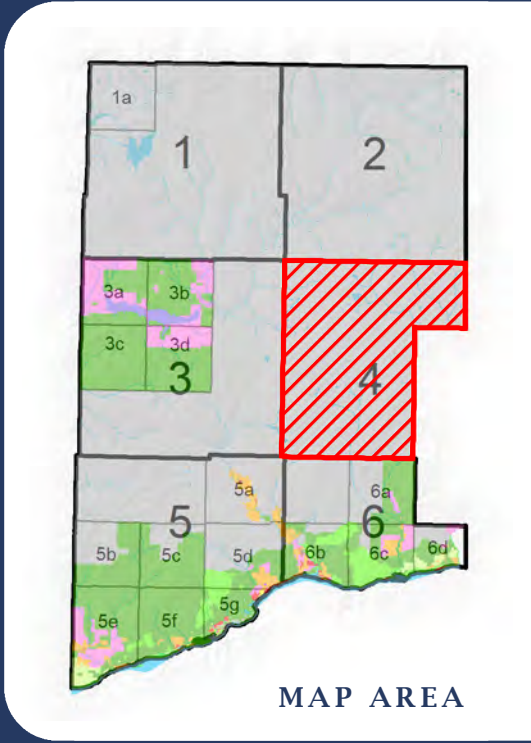
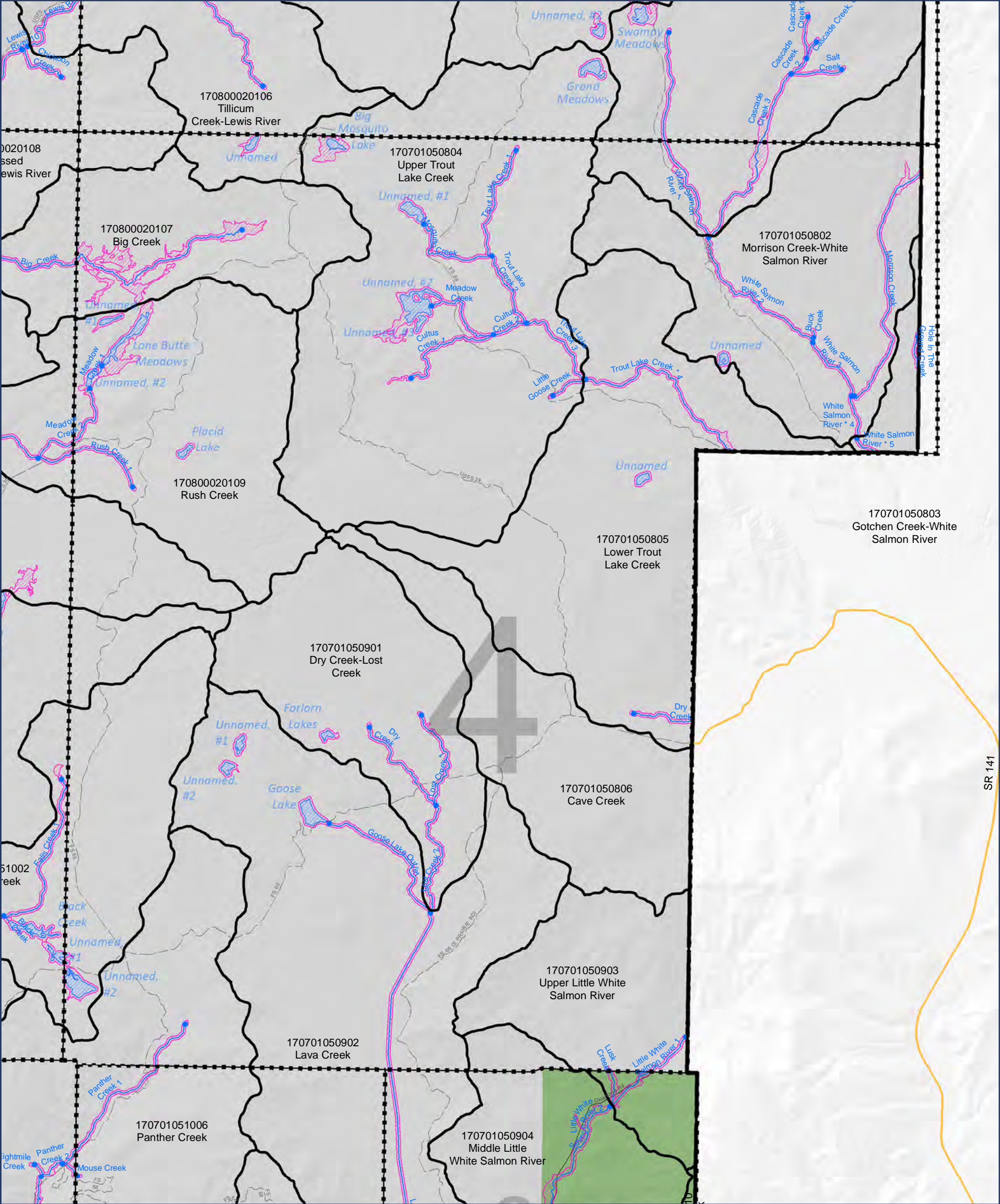
Zoning (Generalized Classes)

- Residential - Lower Density
- Residential - Higher Density
- Commercial
- Industrial
- Government / Service
- Public Recreation
- Open Space / Conservancy
- Agriculture
- Forest
- Unzoned
- Water

DISCLAIMER: This map product was prepared by Skamania County and is for information purposes only. It may not have been prepared for, or be suitable for legal, engineering, or surveying purposes. Users of this information should review or consult the primary data and information sources to ascertain the usability of the information.

SHORELINES DISCLAIMER: Shoreline jurisdiction boundaries depicted on this map are approximate. They have not been formally delineated or surveyed and are for planning purposes only. Additional site-specific evaluation may be needed to confirm or verify information shown on this map. Shoreline jurisdiction will be determined at time of project review using the best available site-specific information.

-Map 09-
Land Use:
Zoning



LEGEND:

- Approximate Shoreline Area (reaches)
- HUC 12 Boundary
- Streams (Reach breaks at dots)
- Lakes
- Map index grid
- Skamania County boundary
- Nat'l Scenic Area Bndy
- Urban Area Bndy
- City Limits
- Extended City Jurisdiction
- State highway
- Local road
- Forest road

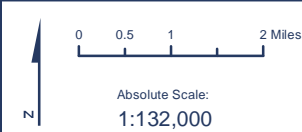
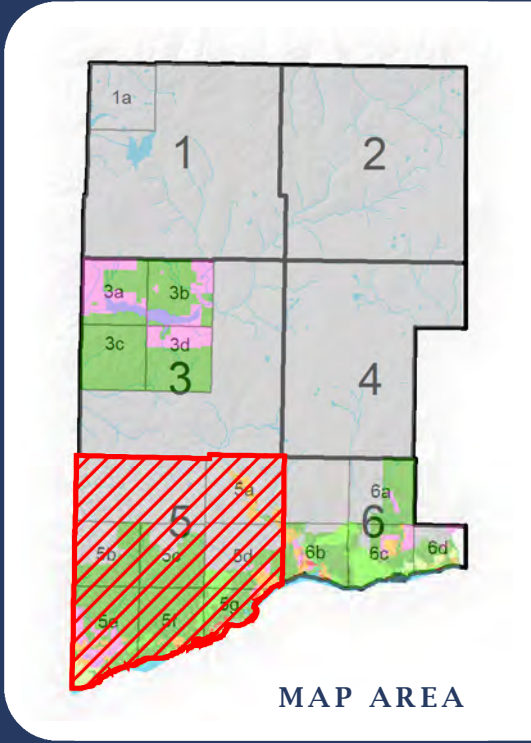
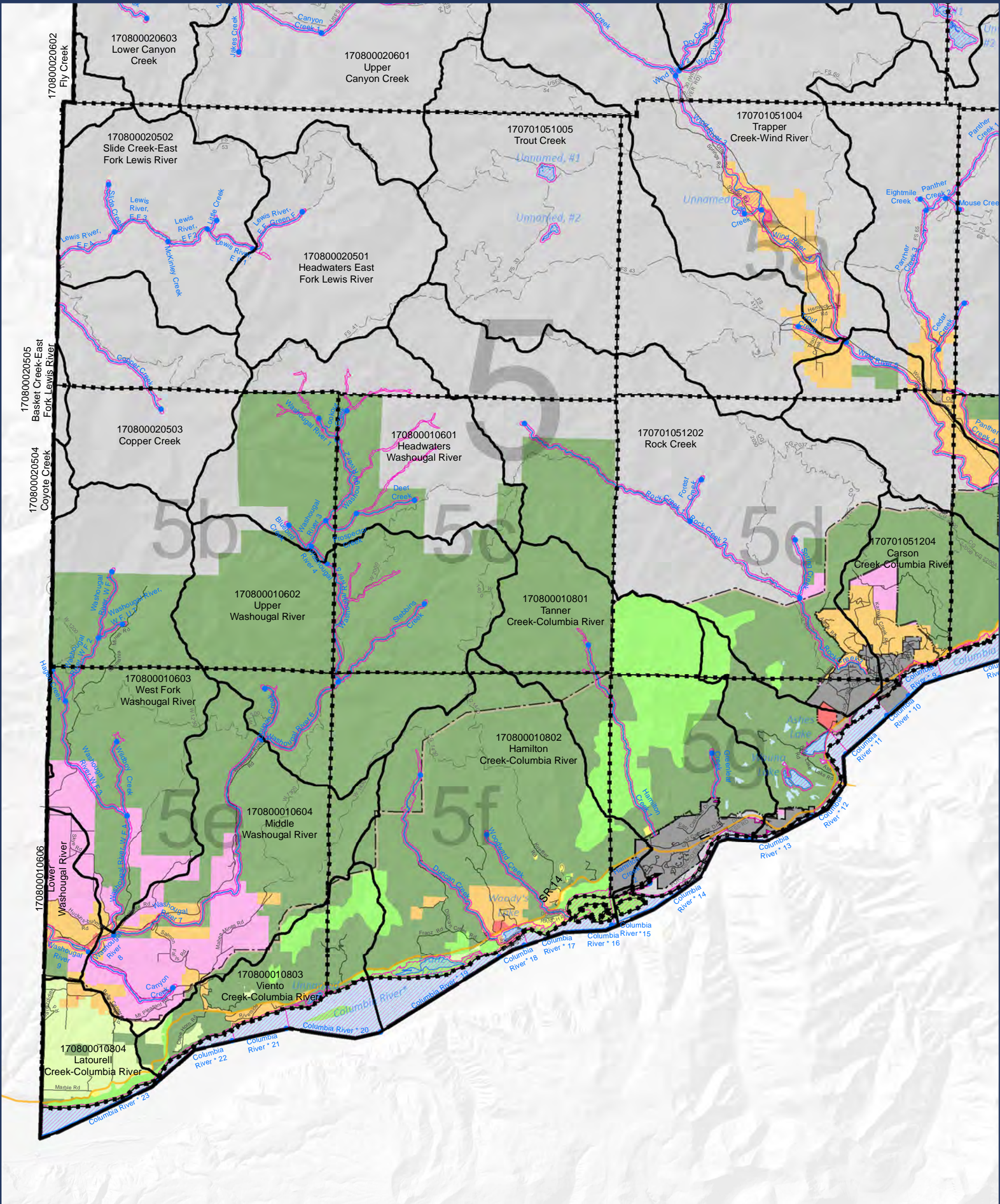
- Zoning (Generalized Classes)**
- Residential - Lower Density
 - Residential - Higher Density
 - Commercial
 - Industrial
 - Government / Service
 - Public Recreation
 - Open Space / Conservancy
 - Agriculture
 - Forest
 - Unzoned
 - Water

DISCLAIMER: This map product was prepared by Skamania County and is for information purposes only. It may not have been prepared for, or be suitable for legal, engineering, or surveying purposes. Users of this information should review or consult the primary data and information sources to ascertain the usability of the information.

SHORELINES DISCLAIMER: Shoreline jurisdiction boundaries depicted on this map are approximate. They have not been formally delineated or surveyed and are for planning purposes only. Additional site-specific evaluation may be needed to confirm or verify information shown on this map. Shoreline jurisdiction will be determined at time of project review using the best available site-specific information.

**-Map 09-
Land Use:
Zoning**

Sheet 4



LEGEND:

- Approximate Shoreline Area (reaches)
- HUC 12 Boundary
- Streams (Reach breaks at dots)
- Lakes
- Map index grid
- Skamania County boundary
- Nat'l Scenic Area Bndy
- Urban Area Bndy
- City Limits
- Extended City Jurisdiction
- State highway
- Local road
- Forest road

- Zoning (Generalized Classes)**
- Residential - Lower Density
 - Residential - Higher Density
 - Commercial
 - Industrial
 - Government / Service
 - Public Recreation
 - Open Space / Conservancy
 - Agriculture
 - Forest
 - Unzoned
 - Water

SKAMANIA COUNTY
Department of Assessment
and GIS

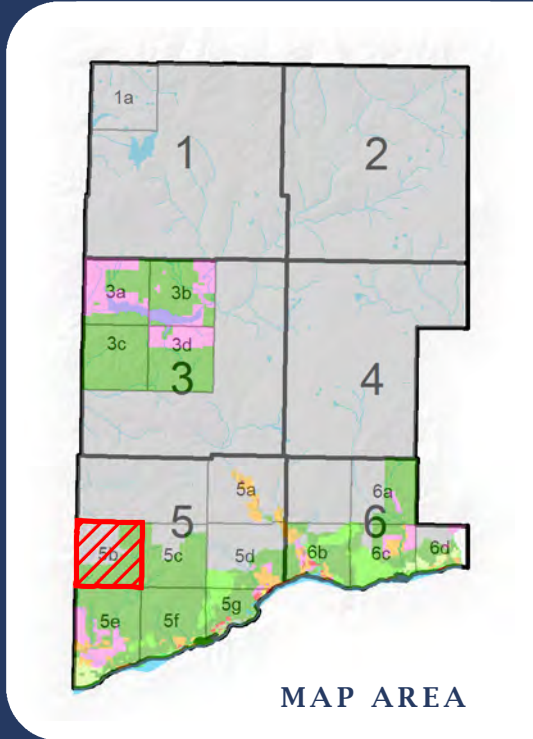
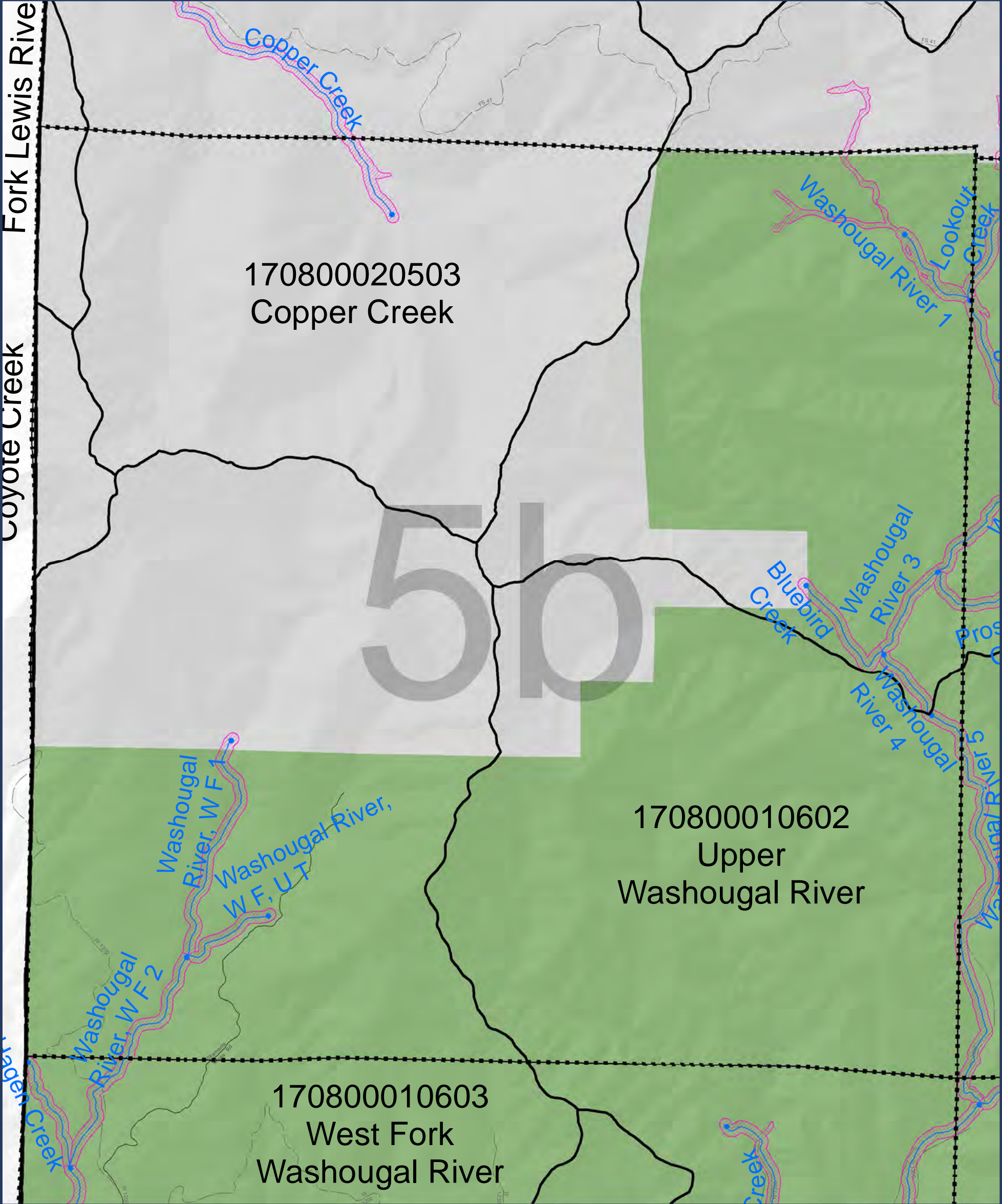


DISCLAIMER: This map product was prepared by Skamania County and is for information purposes only. It may not have been prepared for, or be suitable for legal, engineering, or surveying purposes. Users of this information should review or consult the primary data and information sources to ascertain the usability of the information.

SHORELINES DISCLAIMER: Shoreline jurisdiction boundaries depicted on this map are approximate. They have not been formally delineated or surveyed and are for planning purposes only. Additional site-specific evaluation may be needed to confirm or verify information shown on this map. Shoreline jurisdiction will be determined at time of project review using the best available site-specific information.

**-Map 09-
Land Use:
Zoning**

Sheet 5



SKAMANIA COUNTY
Department of Assessment
and GIS



LEGEND:

- Approximate Shoreline Area (reaches)
- HUC 12 Boundary
- Streams (Reach breaks at dots)
- Lakes
- Map index grid
- Skamania County boundary
- Nat'l Scenic Area Bndy
- Urban Area Bndy
- City Limits
- Extended City Jurisdiction
- State highway
- Local road
- Forest road

Zoning (Generalized Classes)

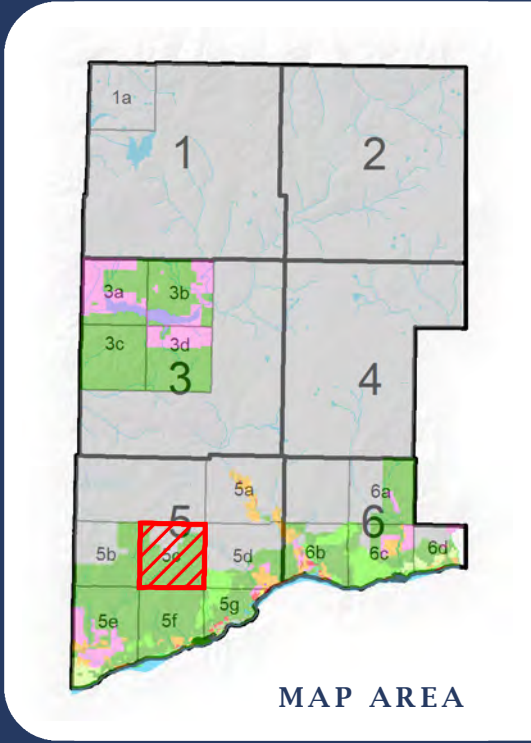
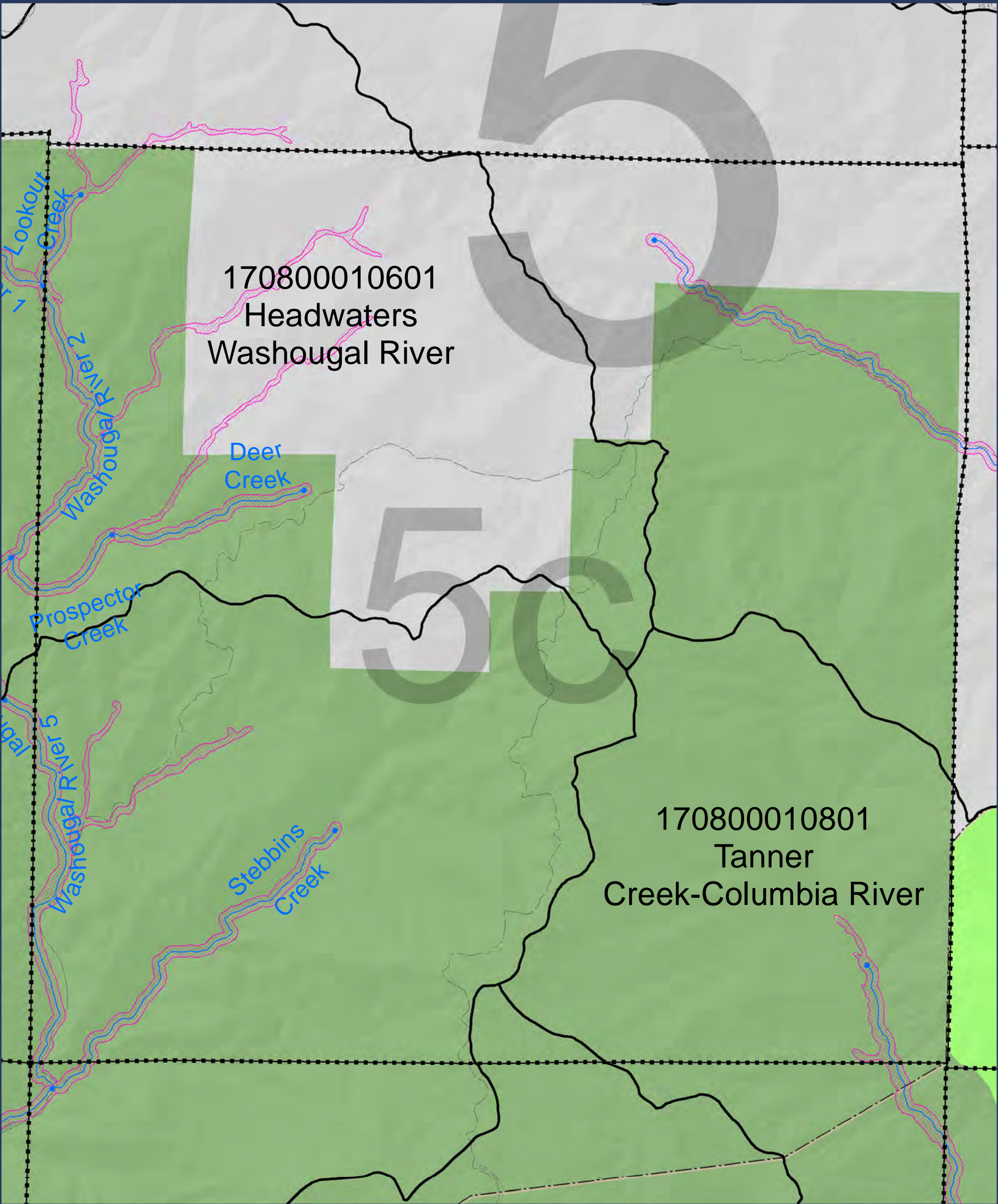
- Residential - Lower Density
- Residential - Higher Density
- Commercial
- Industrial
- Government / Service
- Public Recreation
- Open Space / Conservancy
- Agriculture
- Forest
- Unzoned
- Water

DISCLAIMER: This map product was prepared by Skamania County and is for information purposes only. It may not have been prepared for, or be suitable for legal, engineering, or surveying purposes. Users of this information should review or consult the primary data and information sources to ascertain the usability of the information.

SHORELINES DISCLAIMER: Shoreline jurisdiction boundaries depicted on this map are approximate. They have not been formally delineated or surveyed and are for planning purposes only. Additional site-specific evaluation may be needed to confirm or verify information shown on this map. Shoreline jurisdiction will be determined at time of project review using the best available site-specific information.

-Map 09- Land Use: Zoning

Sheet 5b



SKAMANIA COUNTY
Department of Assessment
and GIS



LEGEND:

- Approximate Shoreline Area (reaches)
- HUC 12 Boundary
- Streams (Reach breaks at dots)
- Lakes
- Map index grid
- Skamania County boundary
- Nat'l Scenic Area Bndy
- Urban Area Bndy
- City Limits
- Extended City Jurisdiction
- State highway
- Local road
- Forest road

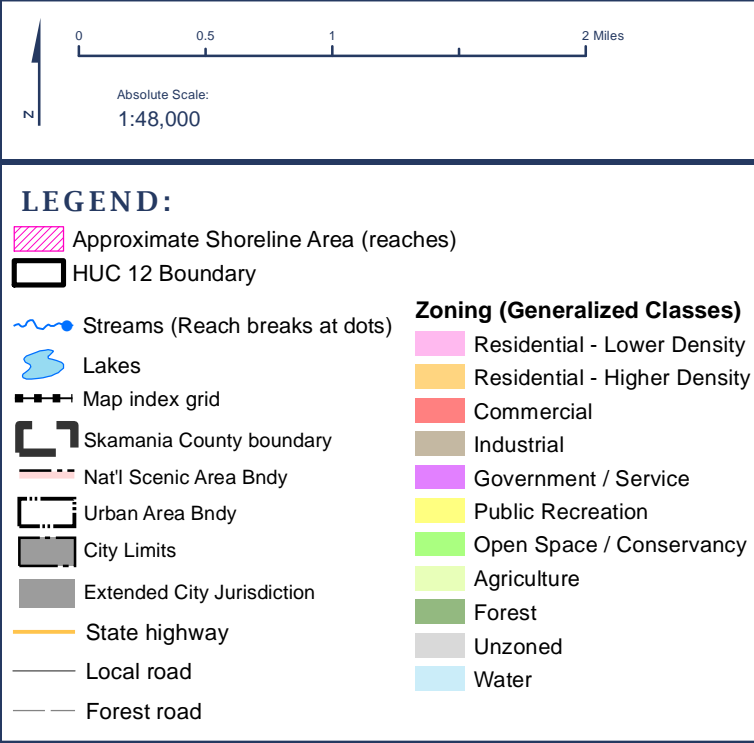
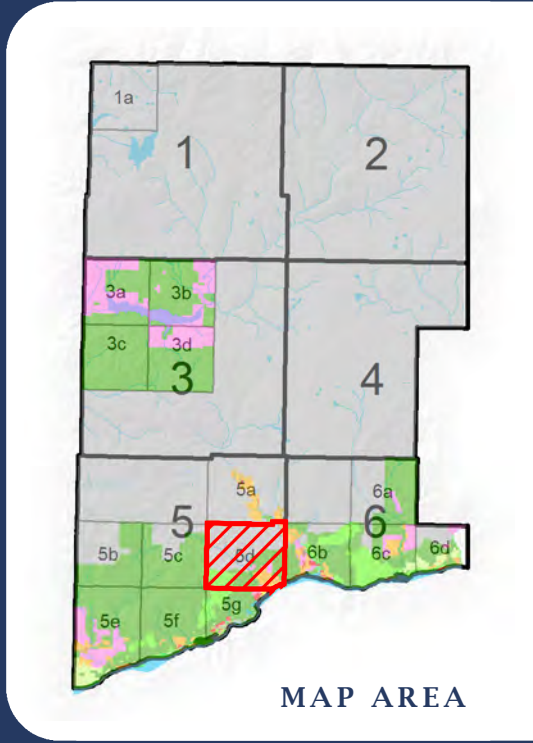
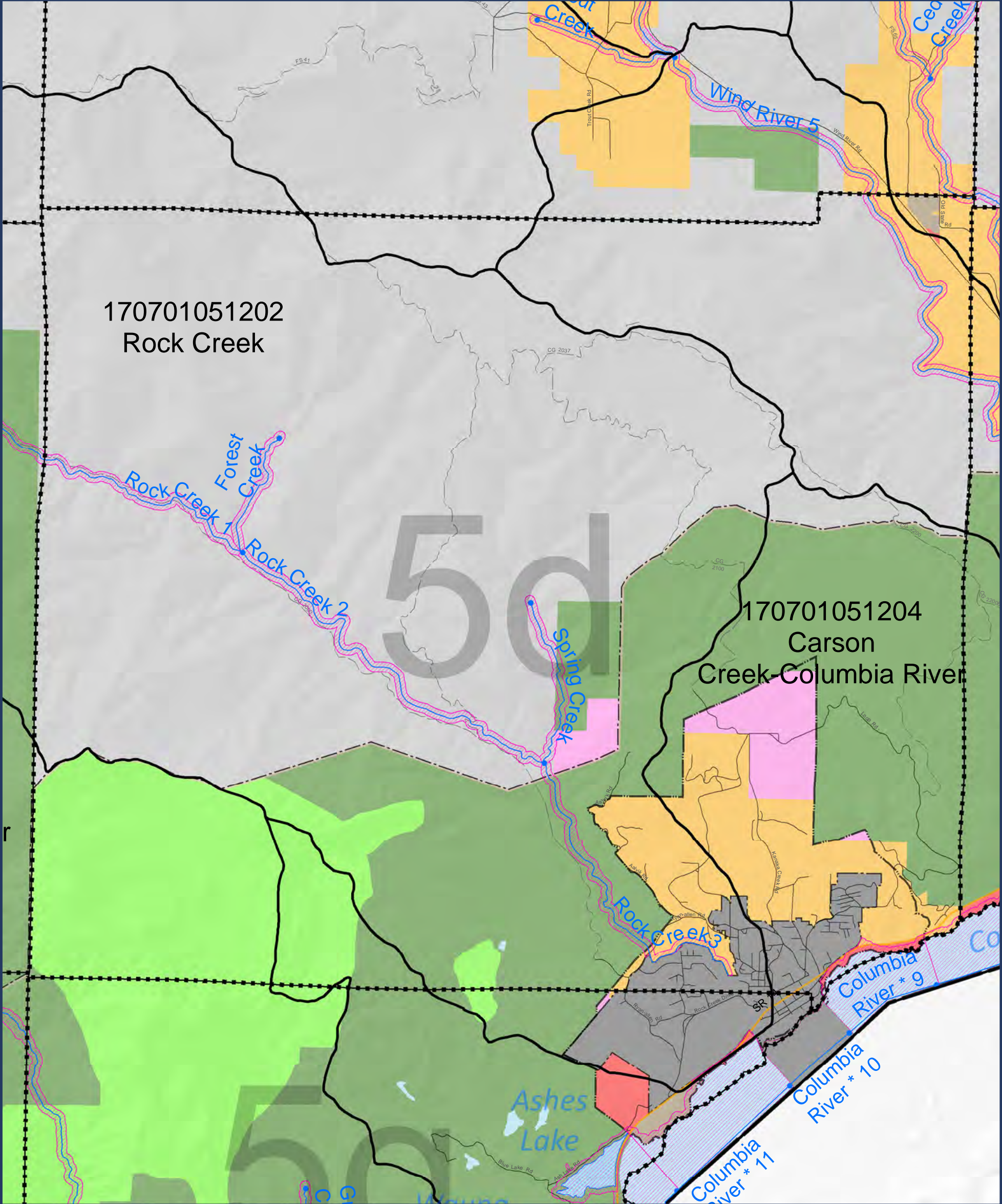
Zoning (Generalized Classes)

- Residential - Lower Density
- Residential - Higher Density
- Commercial
- Industrial
- Government / Service
- Public Recreation
- Open Space / Conservancy
- Agriculture
- Forest
- Unzoned
- Water


DISCLAIMER: This map product was prepared by Skamania County and is for information purposes only. It may not have been prepared for, or be suitable for legal, engineering, or surveying purposes. Users of this information should review or consult the primary data and information sources to ascertain the usability of the information.

SHORELINES DISCLAIMER: Shoreline jurisdiction boundaries depicted on this map are approximate. They have not been formally delineated or surveyed and are for planning purposes only. Additional site-specific evaluation may be needed to confirm or verify information shown on this map. Shoreline jurisdiction will be determined at time of project review using the best available site-specific information.

-Map 09-
Land Use:
Zoning



SKAMANIA COUNTY
Department of Assessment
and GIS

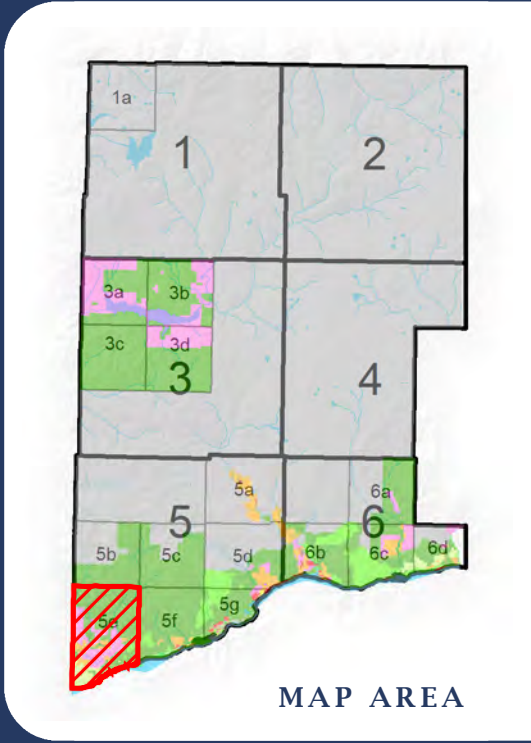
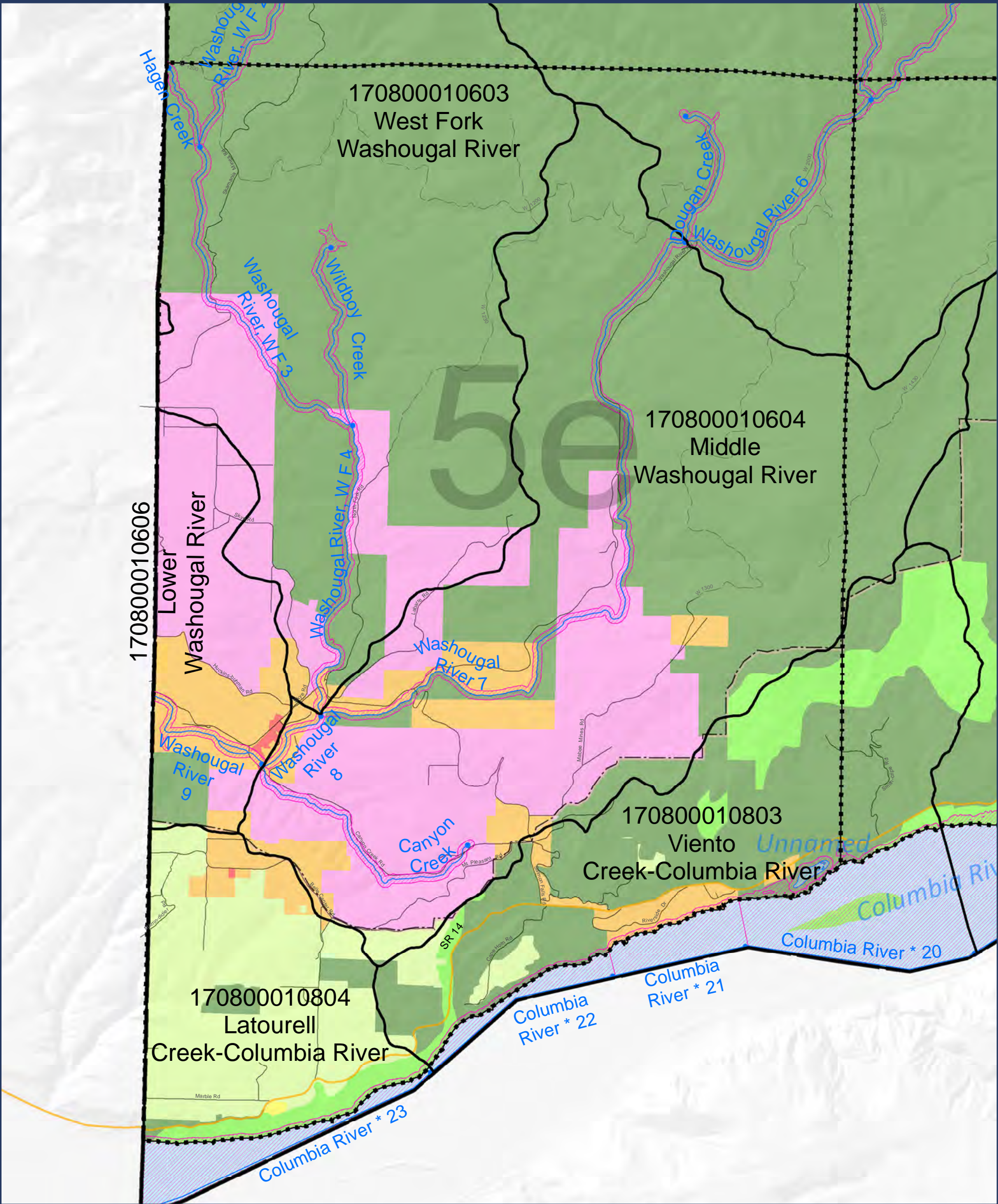


DISCLAIMER: This map product was prepared by Skamania County and is for information purposes only. It may not have been prepared for, or be suitable for legal, engineering, or surveying purposes. Users of this information should review or consult the primary data and information sources to ascertain the usability of the information.

SHORELINES DISCLAIMER: Shoreline jurisdiction boundaries depicted on this map are approximate. They have not been formally delineated or surveyed and are for planning purposes only. Additional site-specific evaluation may be needed to confirm or verify information shown on this map. Shoreline jurisdiction will be determined at time of project review using the best available site-specific information.

**-Map 09-
Land Use:
Zoning**

Sheet 5d



LEGEND:

- Approximate Shoreline Area (reaches)
- HUC 12 Boundary
- Streams (Reach breaks at dots)
- Lakes
- Map index grid
- Skamania County boundary
- Nat'l Scenic Area Bndy
- Urban Area Bndy
- City Limits
- Extended City Jurisdiction
- State highway
- Local road
- Forest road

Zoning (Generalized Classes)

- Residential - Lower Density
- Residential - Higher Density
- Commercial
- Industrial
- Government / Service
- Public Recreation
- Open Space / Conservancy
- Agriculture
- Forest
- Unzoned
- Water

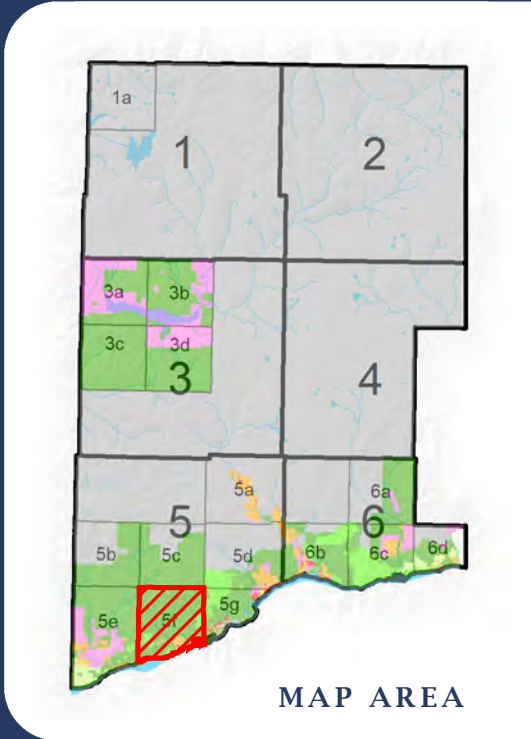
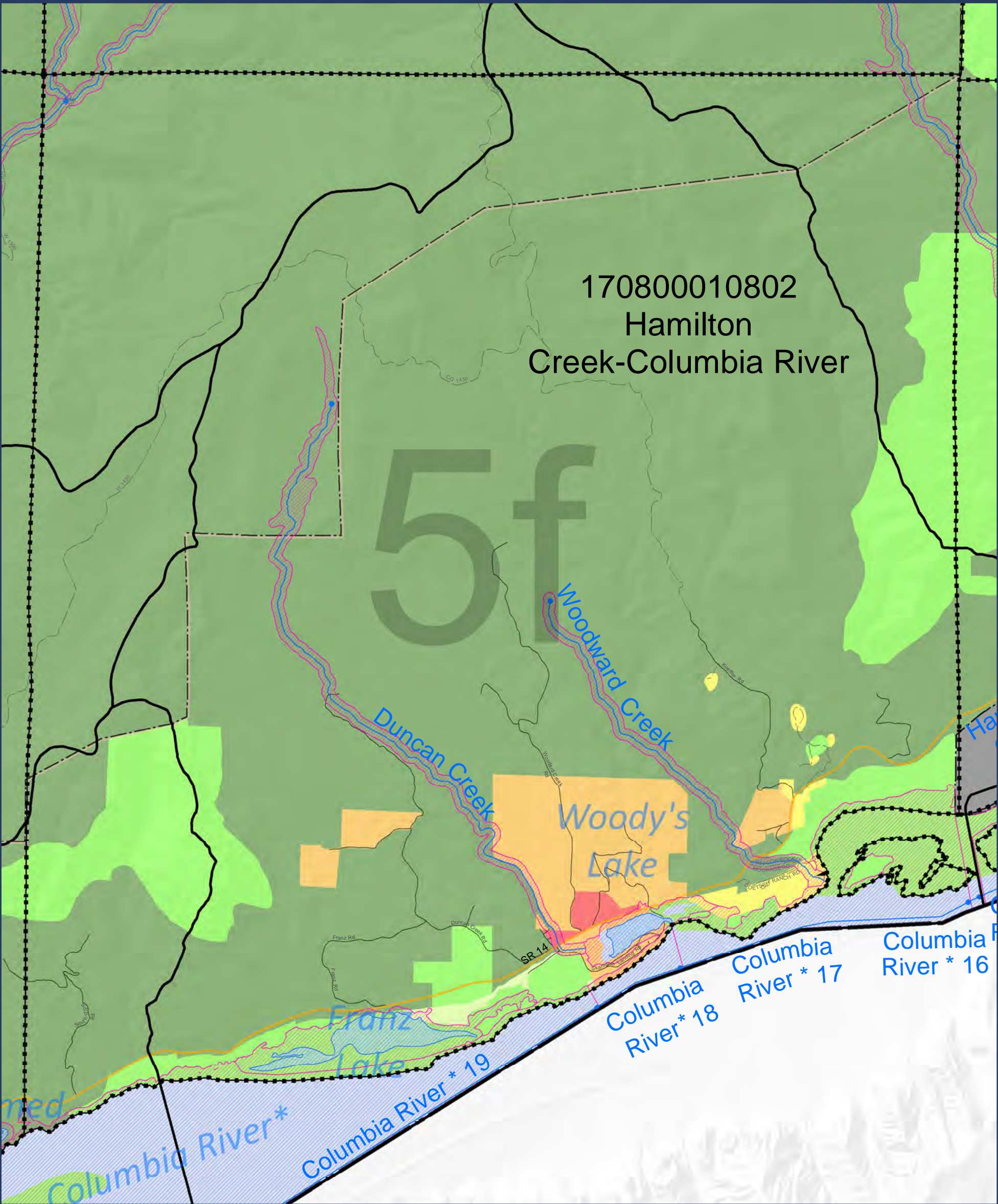
DISCLAIMER: This map product was prepared by Skamania County and is for information purposes only. It may not have been prepared for, or be suitable for legal, engineering, or surveying purposes. Users of this information should review or consult the primary data and information sources to ascertain the usability of the information.

SHORELINES DISCLAIMER: Shoreline jurisdiction boundaries depicted on this map are approximate. They have not been formally delineated or surveyed and are for planning purposes only. Additional site-specific evaluation may be needed to confirm or verify information shown on this map. Shoreline jurisdiction will be determined at time of project review using the best available site-specific information.

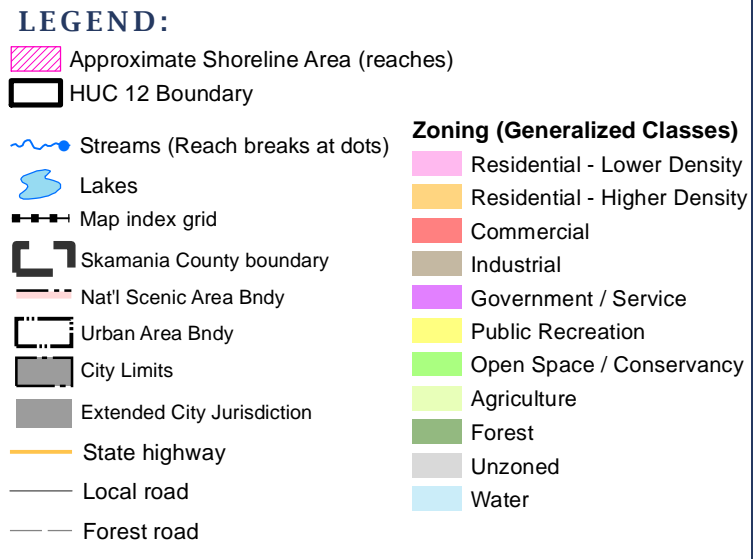
SKAMANIA COUNTY
Department of Assessment
and GIS

-Map 09-
Land Use:
Zoning

Sheet 5e



SKAMANIA COUNTY
Department of Assessment
and GIS

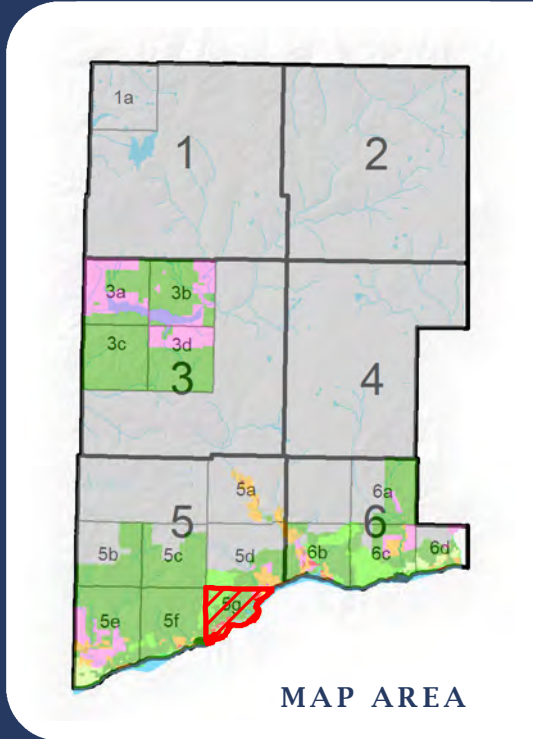
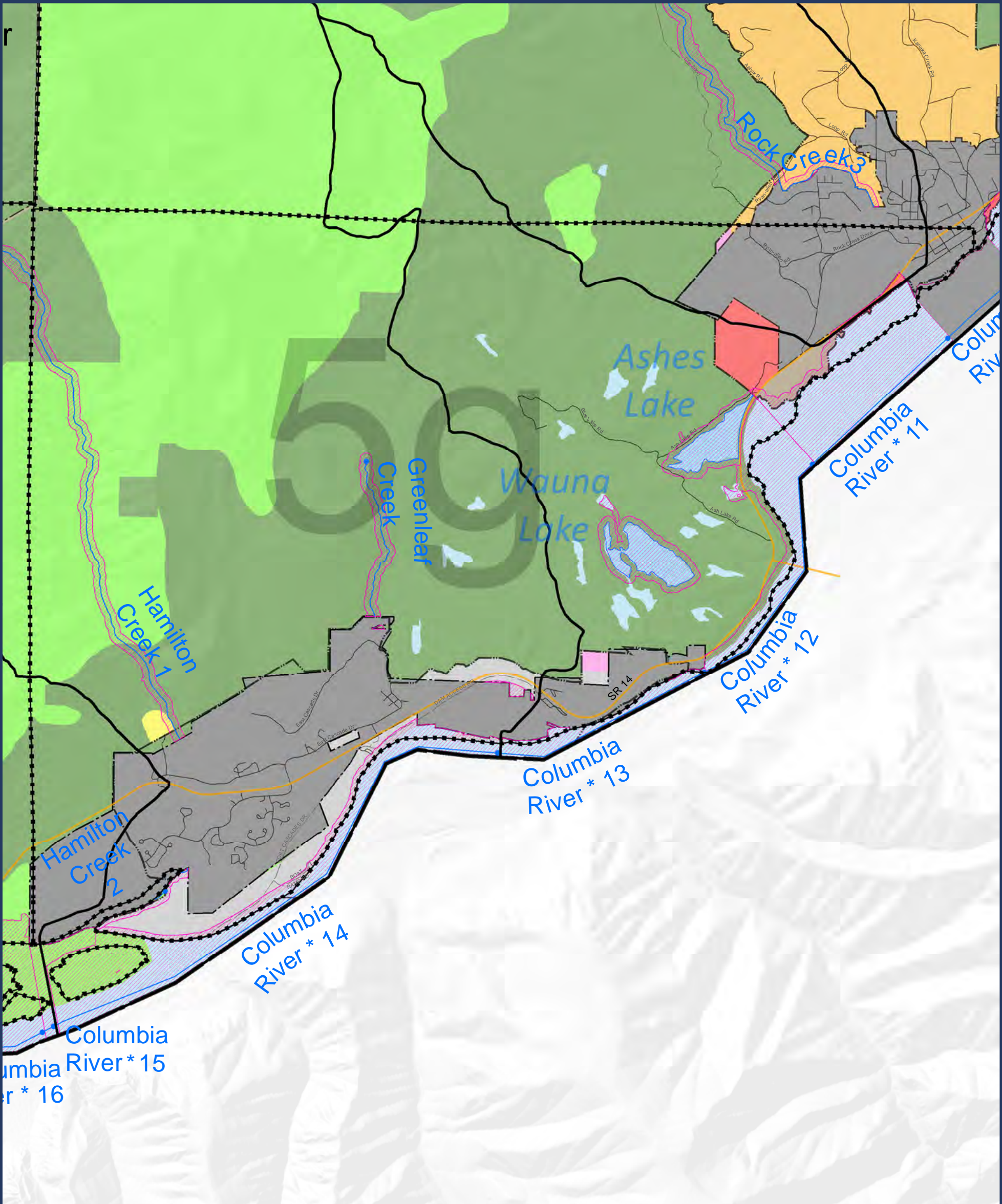


DISCLAIMER: This map product was prepared by Skamania County and is for information purposes only. It may not have been prepared for, or be suitable for legal, engineering, or surveying purposes. Users of this information should review or consult the primary data and information sources to ascertain the usability of the information.

SHORELINES DISCLAIMER: Shoreline jurisdiction boundaries depicted on this map are approximate. They have not been formally delineated or surveyed and are for planning purposes only. Additional site-specific evaluation may be needed to confirm or verify information shown on this map. Shoreline jurisdiction will be determined at time of project review using the best available site-specific information.

-Map 09-
Land Use:
Zoning

Sheet 5f



SKAMANIA COUNTY
Department of Assessment
and GIS



LEGEND:

- Approximate Shoreline Area (reaches)
- HUC 12 Boundary
- Streams (Reach breaks at dots)
- Lakes
- Map index grid
- Skamania County boundary
- Nat'l Scenic Area Bndy
- Urban Area Bndy
- City Limits
- Extended City Jurisdiction
- State highway
- Local road
- Forest road

Zoning (Generalized Classes)

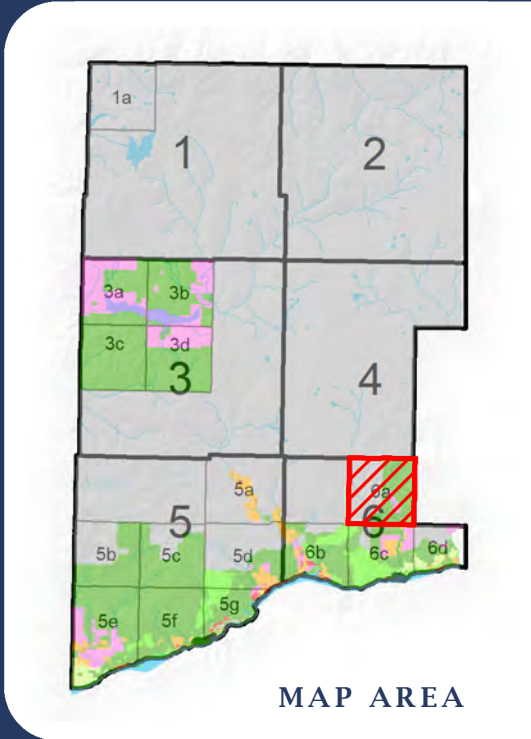
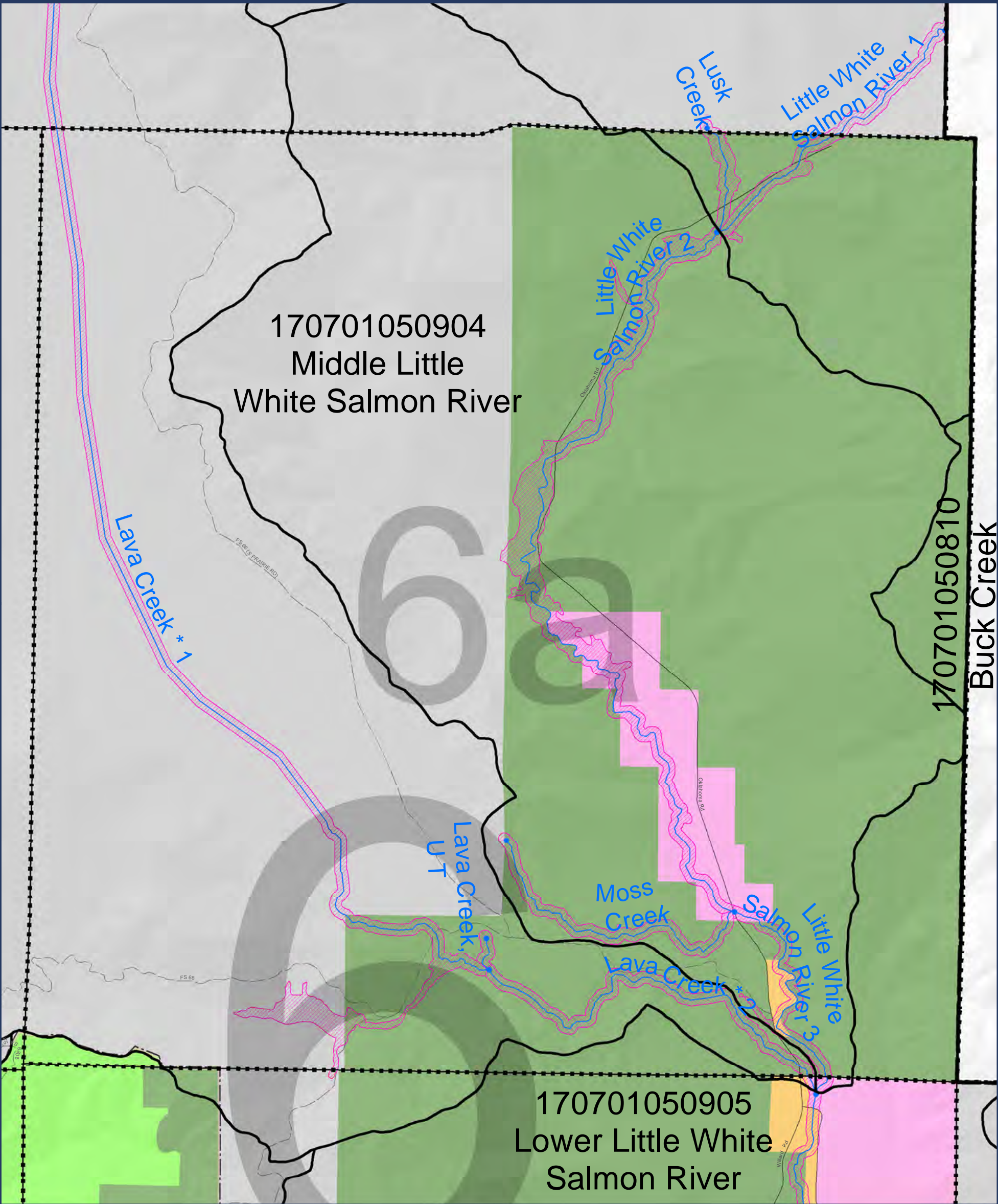
- Residential - Lower Density
- Residential - Higher Density
- Commercial
- Industrial
- Government / Service
- Public Recreation
- Open Space / Conservancy
- Agriculture
- Forest
- Unzoned
- Water

DISCLAIMER: This map product was prepared by Skamania County and is for information purposes only. It may not have been prepared for, or be suitable for legal, engineering, or surveying purposes. Users of this information should review or consult the primary data and information sources to ascertain the usability of the information.

SHORELINES DISCLAIMER: Shoreline jurisdiction boundaries depicted on this map are approximate. They have not been formally delineated or surveyed and are for planning purposes only. Additional site-specific evaluation may be needed to confirm or verify information shown on this map. Shoreline jurisdiction will be determined at time of project review using the best available site-specific information.

**-Map 09-
Land Use:
Zoning**

Sheet 5g



SKAMANIA COUNTY
Department of Assessment
and GIS



LEGEND:

- Approximate Shoreline Area (reaches)
- HUC 12 Boundary
- Streams (Reach breaks at dots)
- Lakes
- Map index grid
- Skamania County boundary
- Nat'l Scenic Area Bndy
- Urban Area Bndy
- City Limits
- Extended City Jurisdiction
- State highway
- Local road
- Forest road

Zoning (Generalized Classes)

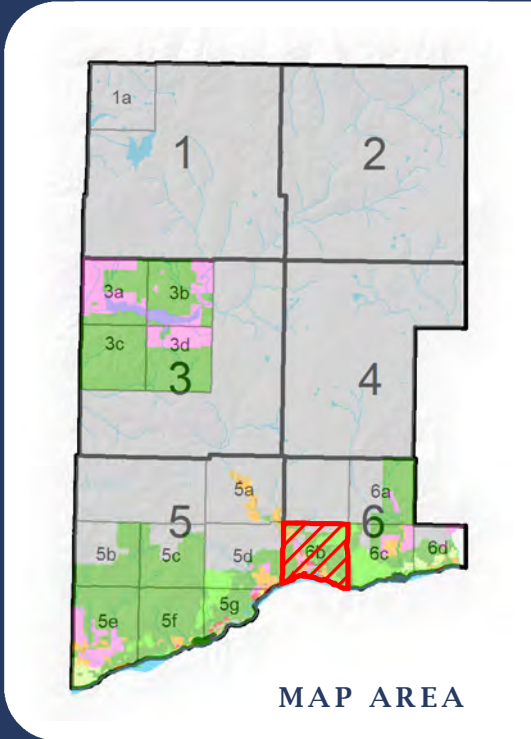
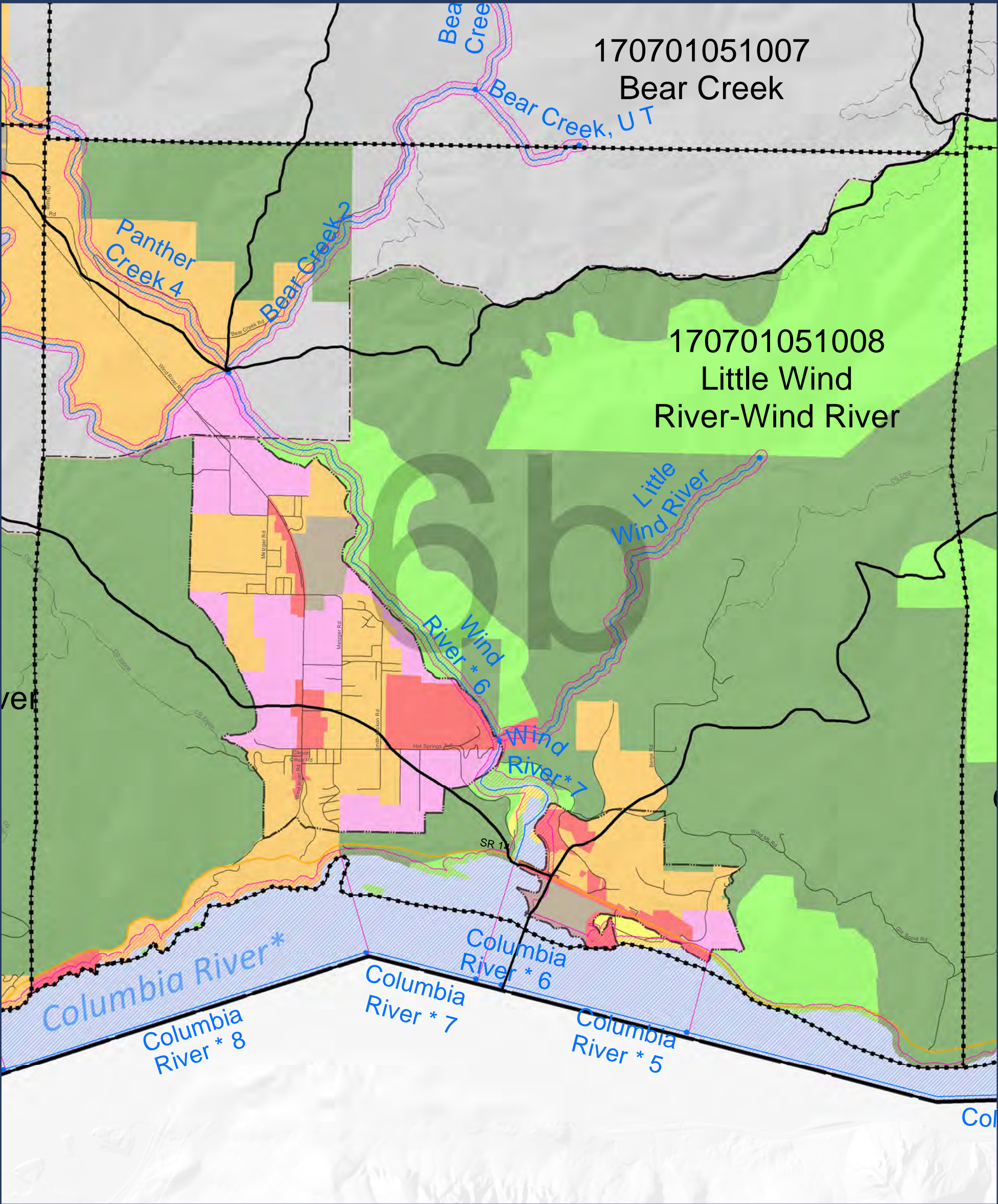
- Residential - Lower Density
- Residential - Higher Density
- Commercial
- Industrial
- Government / Service
- Public Recreation
- Open Space / Conservancy
- Agriculture
- Forest
- Unzoned
- Water

DISCLAIMER: This map product was prepared by Skamania County and is for information purposes only. It may not have been prepared for, or be suitable for legal, engineering, or surveying purposes. Users of this information should review or consult the primary data and information sources to ascertain the usability of the information.

SHORELINES DISCLAIMER: Shoreline jurisdiction boundaries depicted on this map are approximate. They have not been formally delineated or surveyed and are for planning purposes only. Additional site-specific evaluation may be needed to confirm or verify information shown on this map. Shoreline jurisdiction will be determined at time of project review using the best available site-specific information.

**-Map 09-
Land Use:
Zoning**

Sheet 6a



SKAMANIA COUNTY
Department of Assessment
and GIS



LEGEND:

- Approximate Shoreline Area (reaches)
- HUC 12 Boundary
- Streams (Reach breaks at dots)
- Lakes
- Map index grid
- Skamania County boundary
- Nat'l Scenic Area Bndy
- Urban Area Bndy
- City Limits
- Extended City Jurisdiction
- State highway
- Local road
- Forest road

Zoning (Generalized Classes)

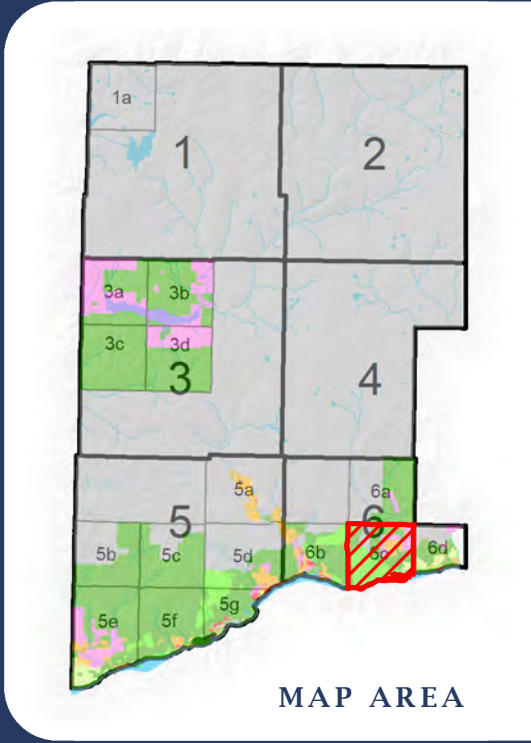
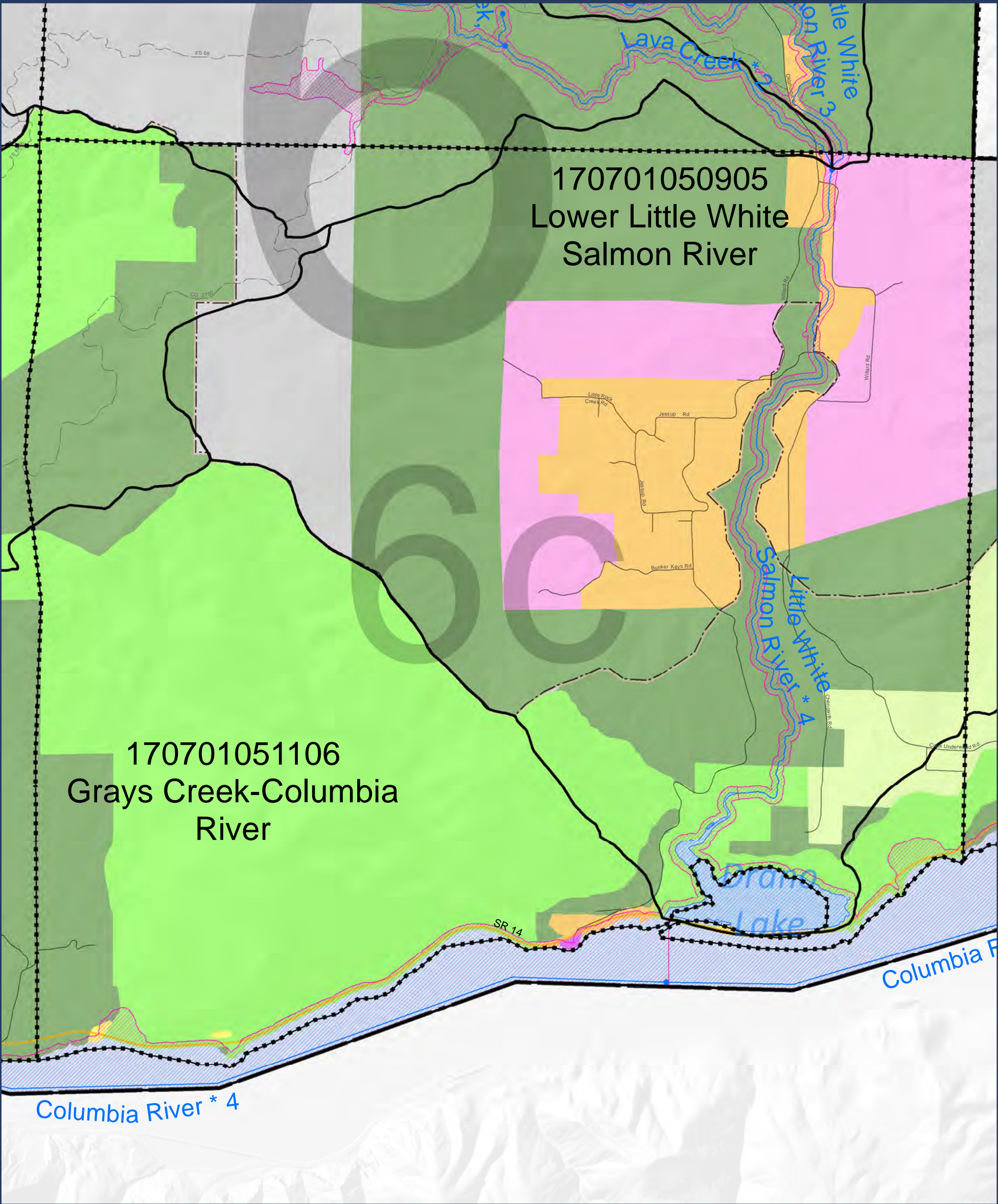
- Residential - Lower Density
- Residential - Higher Density
- Commercial
- Industrial
- Government / Service
- Public Recreation
- Open Space / Conservancy
- Agriculture
- Forest
- Unzoned
- Water

DISCLAIMER: This map product was prepared by Skamania County and is for information purposes only. It may not have been prepared for, or be suitable for legal, engineering, or surveying purposes. Users of this information should review or consult the primary data and information sources to ascertain the usability of the information.

SHORELINES DISCLAIMER: Shoreline jurisdiction boundaries depicted on this map are approximate. They have not been formally delineated or surveyed and are for planning purposes only. Additional site-specific evaluation may be needed to confirm or verify information shown on this map. Shoreline jurisdiction will be determined at time of project review using the best available site-specific information.

-Map 09-
Land Use:
Zoning

Sheet 6b



SKAMANIA COUNTY
Department of Assessment
and GIS



LEGEND:

- Approximate Shoreline Area (reaches)
- HUC 12 Boundary
- Streams (Reach breaks at dots)
- Lakes
- Map index grid
- Skamania County boundary
- Nat'l Scenic Area Bndy
- Urban Area Bndy
- City Limits
- Extended City Jurisdiction
- State highway
- Local road
- Forest road

Zoning (Generalized Classes)

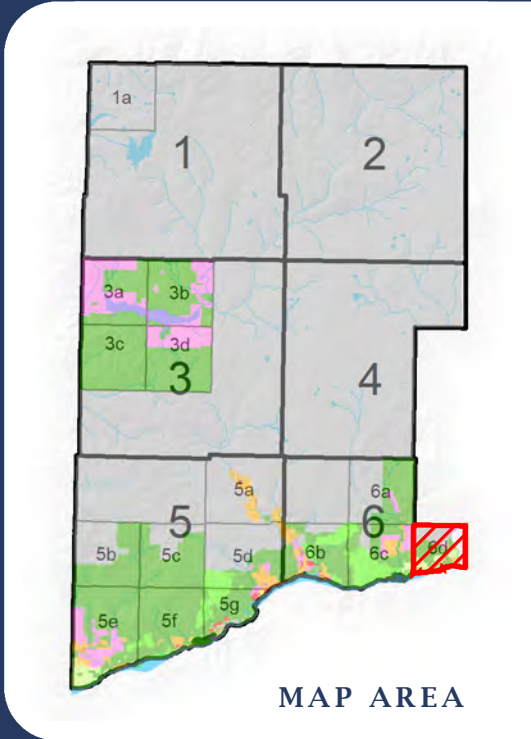
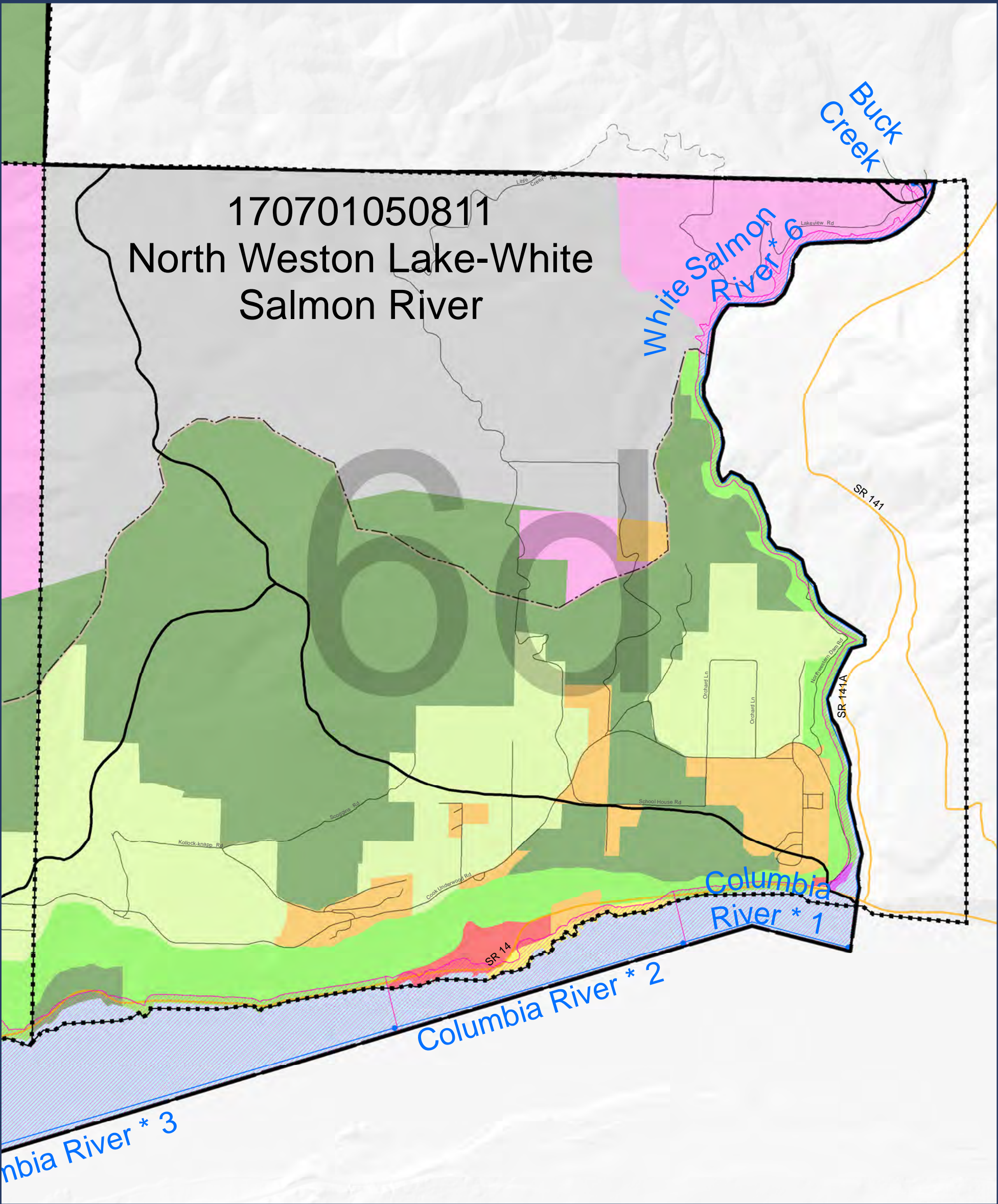
- Residential - Lower Density
- Residential - Higher Density
- Commercial
- Industrial
- Government / Service
- Public Recreation
- Open Space / Conservancy
- Agriculture
- Forest
- Unzoned
- Water

DISCLAIMER: This map product was prepared by Skamania County and is for information purposes only. It may not have been prepared for, or be suitable for legal, engineering, or surveying purposes. Users of this information should review or consult the primary data and information sources to ascertain the usability of the information.

SHORELINES DISCLAIMER: Shoreline jurisdiction boundaries depicted on this map are approximate. They have not been formally delineated or surveyed and are for planning purposes only. Additional site-specific evaluation may be needed to confirm or verify information shown on this map. Shoreline jurisdiction will be determined at time of project review using the best available site-specific information.

-Map 09- Land Use: Zoning

Sheet 6c



SKAMANIA COUNTY
Department of Assessment
and GIS



LEGEND:	
	Approximate Shoreline Area (reaches)
	HUC 12 Boundary
	Streams (Reach breaks at dots)
	Lakes
	Map index grid
	Skamania County boundary
	Nat'l Scenic Area Bndy
	Urban Area Bndy
	City Limits
	Extended City Jurisdiction
	State highway
	Local road
	Forest road
Zoning (Generalized Classes)	
	Residential - Lower Density
	Residential - Higher Density
	Commercial
	Industrial
	Government / Service
	Public Recreation
	Open Space / Conservancy
	Agriculture
	Forest
	Unzoned
	Water

DISCLAIMER: This map product was prepared by Skamania County and is for information purposes only. It may not have been prepared for, or be suitable for legal, engineering, or surveying purposes. Users of this information should review or consult the primary data and information sources to ascertain the usability of the information.

SHORELINES DISCLAIMER: Shoreline jurisdiction boundaries depicted on this map are approximate. They have not been formally delineated or surveyed and are for planning purposes only. Additional site-specific evaluation may be needed to confirm or verify information shown on this map. Shoreline jurisdiction will be determined at time of project review using the best available site-specific information.

-Map 09-
Land Use:
Zoning

Sheet 6d