

Proposed Shoreline Environment

Shoreline Environment Designation*

- High Intensity
- Shoreline Residential
- Conservancy
- Natural
- Aquatic

*Shoreline Jurisdiction Area does not depict any associated wetlands.

Baselayers

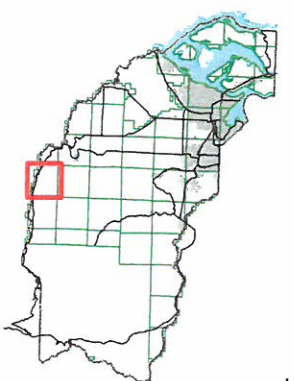
- Pierce County Boundary
- Joint Base Lewis-McChord
- Nisqually NWR
- Cities
- Urban Growth/Urban Service Areas
- Range Township
- Tax Parcels
- Waterbodies
- Streams

Map Disclaimer: The map features are approximate and are intended only to provide an indication of said feature. Additional areas that have not been mapped may be present. This is not a survey. The County assumes no liability for variations ascertained by actual survey. ALL DATA IS EXPRESSLY PROVIDED "AS IS" AND "WITH ALL FAULTS". The County makes no warranty of fitness for a particular purpose.

Print Date: 2/26/2014



T15N - R04E



Proposed Shoreline Environment

Shoreline Environment Designation *

- High Intensity
- Shoreline Residential
- Conservancy
- Natural
- Aquatic

*Shoreline Jurisdiction Area does not depict any associated wetlands.

Baselayers

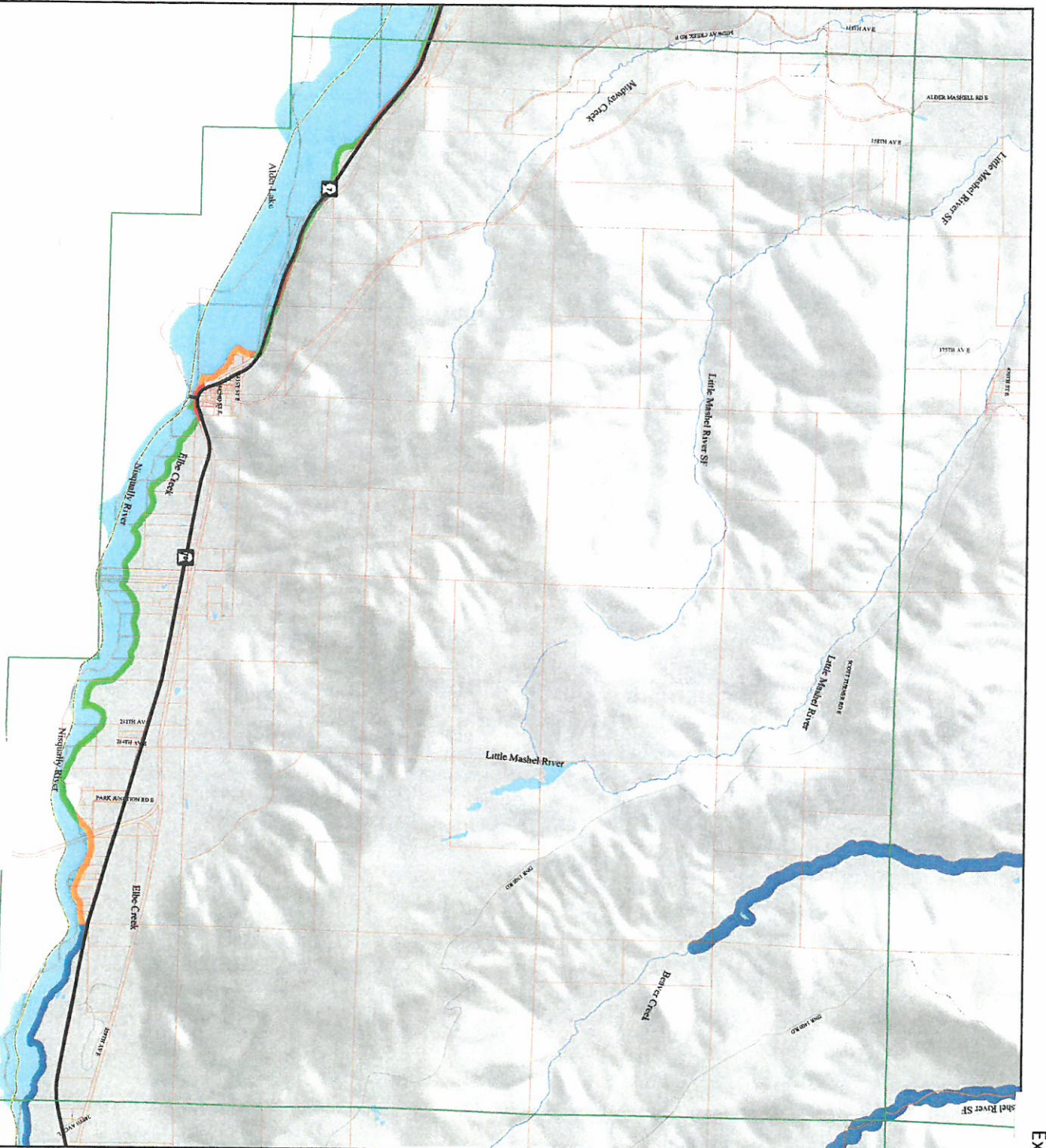
- Pierce County Boundary
- Joint Base Lewis-McChord
- Nisqually NWR
- Cities
- Urban Growth/Urban Service Areas
- Range Township
- Tax Parcels
- Waterbodies
- Streams

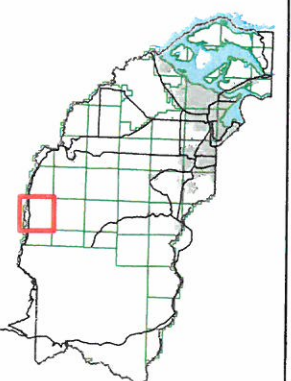
Map Disclaimer: The map features are approximate and are intended only to provide an indication of said feature. Additional areas that have not been mapped may be present. This is not a survey. The County assumes no liability for variations ascertained by actual survey. ALL DATA IS EXPRESSLY PROVIDED "AS IS AND WITH ALL FAULTS". The County makes no warranty of fitness for a particular purpose.

Print Date: 2/26/2014



T15N - R05E





Proposed Shoreline Environment

Shoreline Environment Designation*

- High Intensity
- Shoreline Residential
- Conservancy
- Natural
- Aquatic

*Shoreline Jurisdiction Area does not depict any associated wetlands.

Baselayers

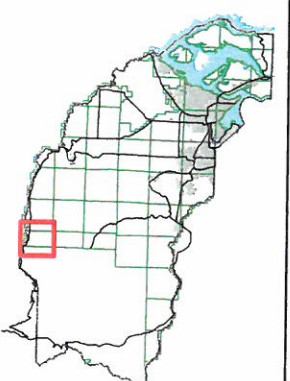
- Pierce County Boundary
- Joint Base Lewis-McChord
- Mt. Rainier National Park
- Cities
- Urban Growth/Urban Service Areas
- Range Township
- Tax Parcels
- Waterbodies
- Streams

Map Disclaimer: The map features are approximate and are intended only to provide an indication of said feature. Additional areas that have not been mapped may be present. This is not a survey. The County assumes no liability for variations ascertained by actual survey. ALL DATA IS EXPRESSLY PROVIDED "AS IS" AND WITH ALL FAULTS. The County makes no warranty of fitness for a particular purpose.

Print Date: 2/26/2014



T15N - R06E



Proposed Shoreline Environment

Shoreline Environment Designation*

- High Intensity
- Shoreline Residential
- Conservancy
- Natural
- Aquatic

*Shoreline Jurisdiction Area does not depict any associated wetlands.

Baselayers

- Pierce County Boundary
- Joint Base Lewis-McChord
- Mt. Rainier National Park
- Cities
- Urban Growth/Urban Service Areas
- Range Township
- Tax Parcel
- Watchbodies
- Streams

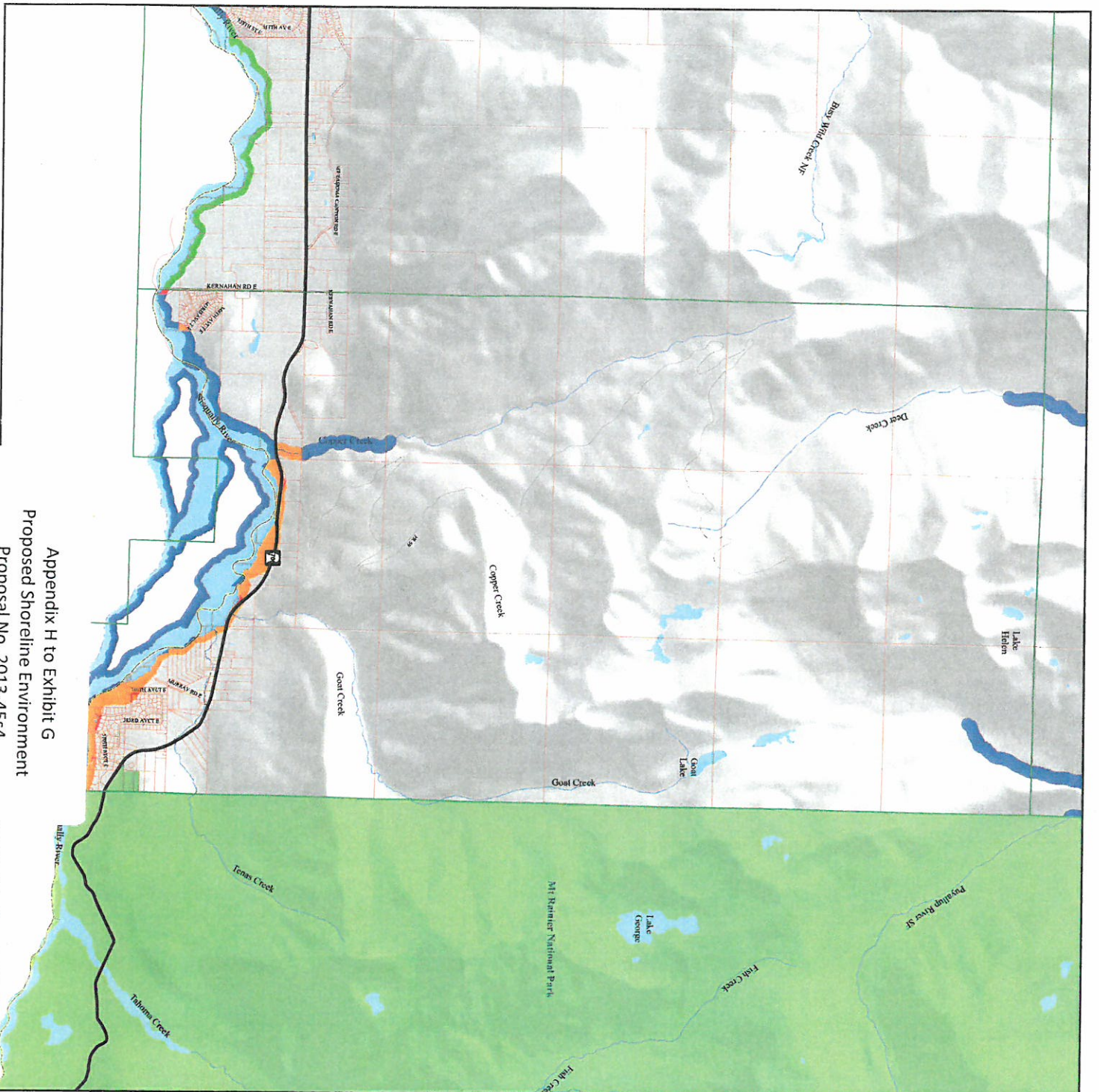
Map Disclaimer: The map features are approximate and are intended only to provide an indication of said feature. Additional areas that have not been mapped may be present. This is not a survey. The County assumes no liability for variations ascertained by actual survey. ALL DATA IS EXPRESSLY PROVIDED AS IS AND WITH ALL FAULTS. The County makes no warranty of fitness for a particular purpose.

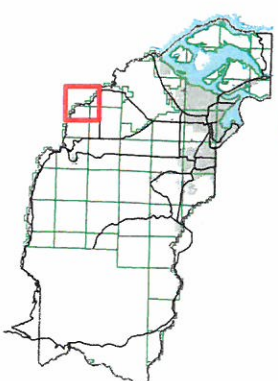
Print Date: 7/26/2014



Department of Planning and Land Services

T15N - R07E





Proposed Shoreline Environment

Shoreline Environment Designation*

- High Intensity
Shoreline Residential
Conservancy
Natural
Aquatic

*Shoreline Jurisdiction Area does not depict any associated wetlands.

Baselayers

- Pierce County Boundary
- Joint Base Lewis-McChord
- Nequally NWR
- Cities
- Urban Growth/Urban Service Areas
- Range Township
- Tax Parcels
- Waterbodies
- Streams

Map Disclaimer: The map features are approximate and are intended only to provide an indication of said feature. Additional areas that have not been mapped may be present. This is not a survey. The County assumes no liability for variations ascertained by actual survey. **ALL DATA IS EXPRESSED, PROVIDED, AS IS, AND, WITH ALL FAULTS.** The County makes no warranty of fitness for a particular purpose.

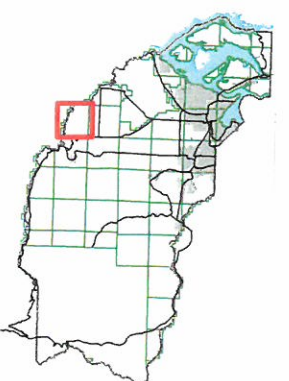
Mod Date: 2/26/2014



Department of Planning and Land Services

A horizontal scale bar with a red border. It is marked with '0.5' at the left end, '1' in the middle, and '2' at the right end. The word 'Miles' is written vertically above the bar.

T16N - R02E



Proposed Shoreline Environment

Shoreline Environment Designation*

- High Intensity
- Shoreline Residential
- Conservancy
- Natural
- Aquatic

*Shoreline Jurisdiction Area does not depict any associated wetlands.

Baselayers

- Pierce County Boundary
- Joint Base Lewis-McChord
- Nisqually NWR
- Cities
- Urban Growth/Urban Service Areas
- Range Township
- Tax Parcels
- Waterbodies
- Streams

Map Disclaimer: The map features are approximate and are intended only to provide an indication of said feature. Additional areas that have not been mapped may be present. This is not a survey. The County assumes no liability for variations ascertained by actual survey. ALL DATA IS EXPRESSLY PROVIDED "AS IS" AND "WITH ALL FAULTS". The County makes no warranty of fitness for a particular purpose.

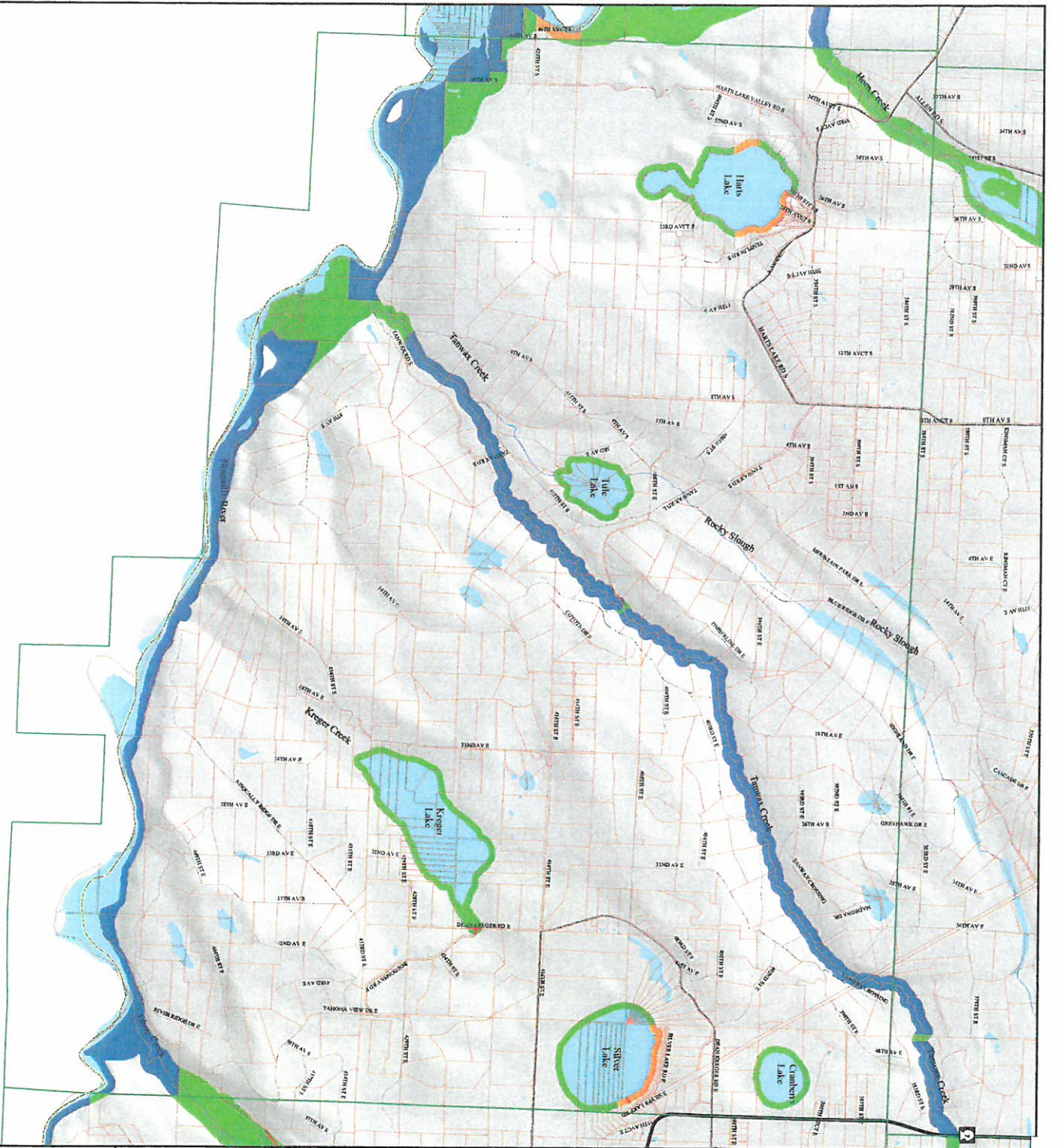
Print Date: 2/28/2014

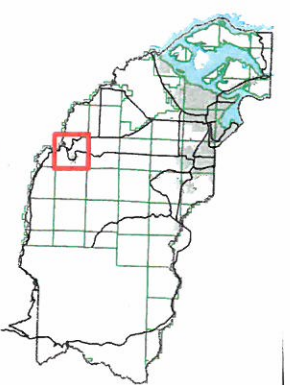


Department of Planning and Land Services



T16N - R03E





Proposed Shoreline Environment

Shoreline Environment Designation*

- High Intensity
- Shoreline Residential
- Conservancy
- Natural
- Aquatic

*Shoreline Jurisdiction Area does not depict any associated wetlands.

Baselayers

- Pierce County Boundary
- Joint Base Lewis-McChord
- Nisqually NWR
- Cities
- Urban Growth/Urban Service Areas
- Range Township
- Tax Parcels
- Waterbodies
- Streams

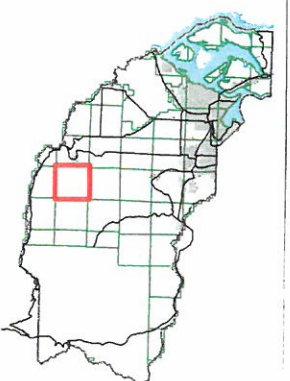
Map Disclaimer: The map features are approximate and are intended only to provide an indication of said feature. Additional areas that have not been mapped may be present. This is not a survey. The County assumes no liability for variations ascertained by actual survey. ALL DATA IS EXPRESSLY PROVIDED "AS IS" AND "WITH ALL FAULTS". The County makes no warranty of fitness for a particular purpose.

Print Date: 7/26/2014



T16N - R04E

Appendix H to Exhibit G Proposed Shoreline Environment Proposal No. 2013-45s4



Proposed Shoreline Environment

Shoreline Environment Designation*

- High Intensity
- Shoreline Residential
- Conservancy
- Natural
- Aquatic

*Shoreline Jurisdiction Area does not depict any associated wetlands.

Baselayers

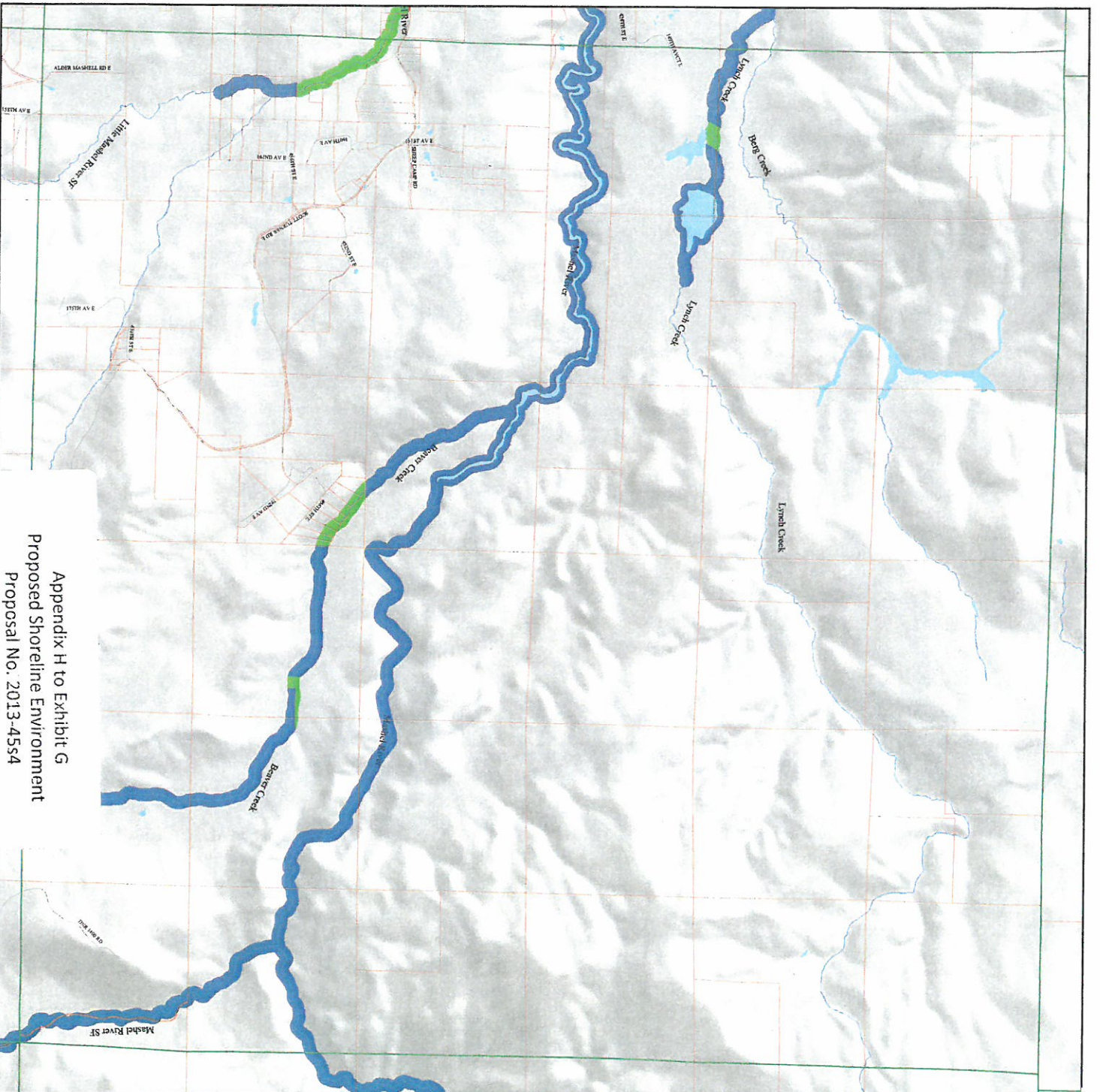
- Pierce County Boundary
- Joint Base Lewis-McChord
- Nisqually NWR
- Cities
- Urban Growth/Urban Service Areas
- Range Township
- Tax Parcels
- Waterbodies
- Streams

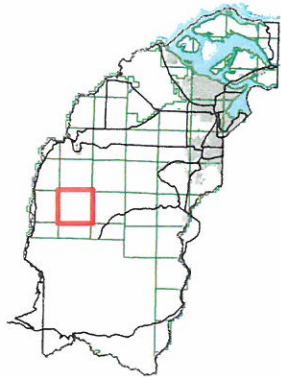
Map Disclaimer: The map features are approximate and are intended only to provide an indication of land feature. Additional areas that have not been mapped may be present. This is not a survey. The County assumes no liability for variations ascertained by actual survey. ALL DATA IS EXPRESSLY PROVIDED "AS IS" AND WITH ALL FAULTS. The County makes no warranty of fitness for a particular purpose.

Print Date: 2/26/2014



T16N - R05E





Proposed Shoreline Environment

Shoreline Environment Designation*

- High Intensity
- Shoreline Residential
- Conservancy
- Natural
- Aquatic

*Shoreline Jurisdiction Area does not depict any associated wetlands.

Baselayers


- Pierce County Boundary
- Joint Base Lewis-McChord
- Mt. Rainier National Park
- Cities
- Urban Growth/Urban Service Areas
- Range Township
- Tax Parcels
- Waterbodies
- Streams

Map Disclaimer: The map features are approximate and are intended only to provide an indication of land features. Additional areas that have not been mapped may be present. This is not a survey. The County assumes no liability for variations ascertained by actual survey. ALL DATA IS EXPRESSLY PROVIDED "AS IS" AND "WITH ALL FAULTS". The County makes no warranty of fitness for a particular purpose.

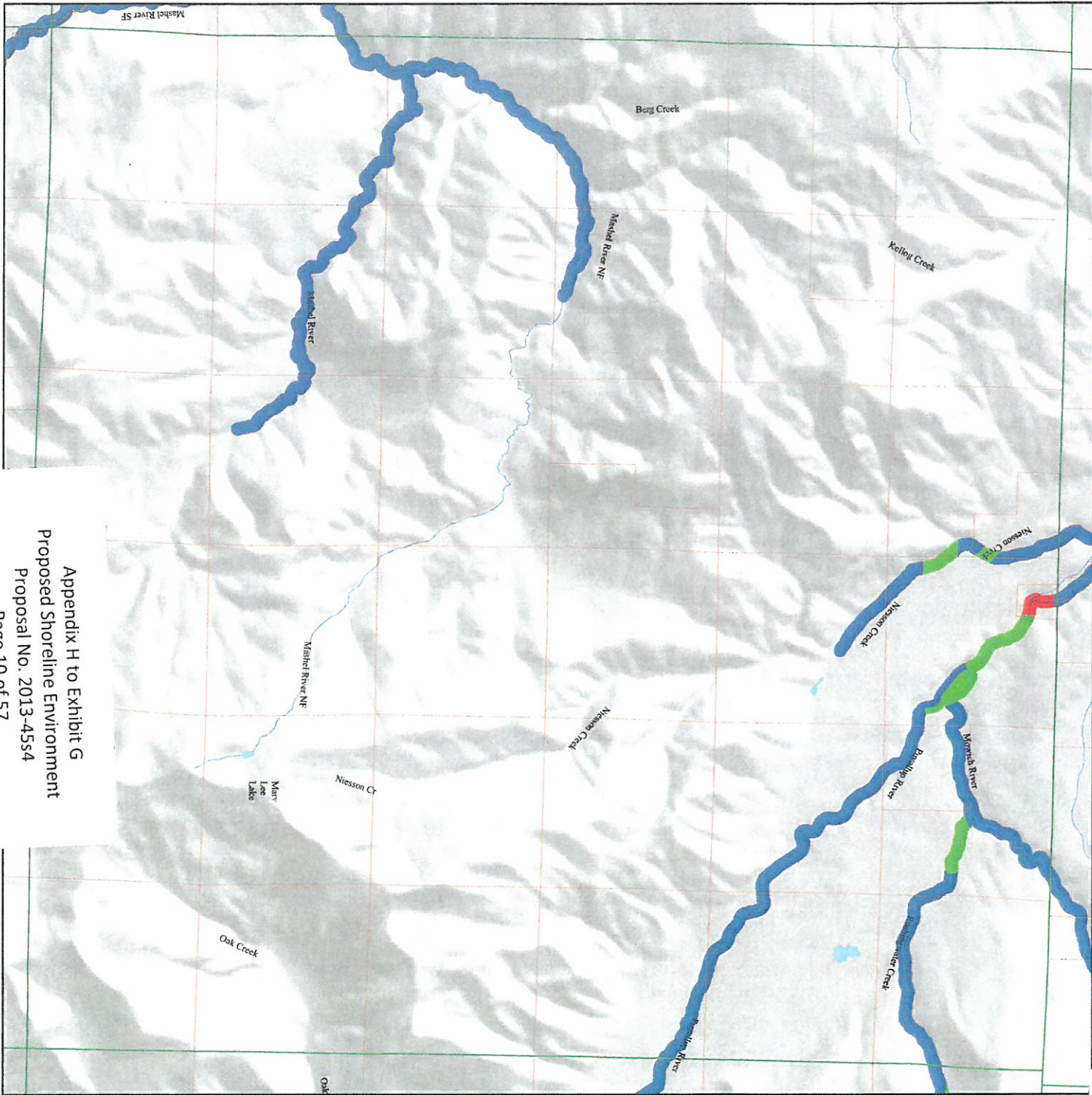
Print Date: 2/26/2014

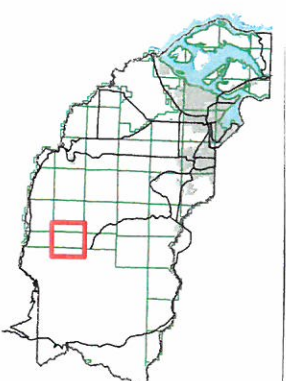


Department of Planning and Land Services



T16N - R06E





Proposed Shoreline Environment

Shoreline Environment Designation*

- High Intensity
- Shoreline Residential
- Conservancy
- Natural
- Aquatic

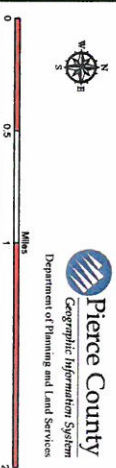
*Shoreline Jurisdiction Area does not depict any associated wetlands.

Base Layers

- Pierce County Boundary
- Joint Base Lewis-McChord
- Mt. Rainier National Park
- Cities
- Urban Growth/Urban Service Areas
- Range Township
- Tax Parcels
- Waterbodies
- Streams

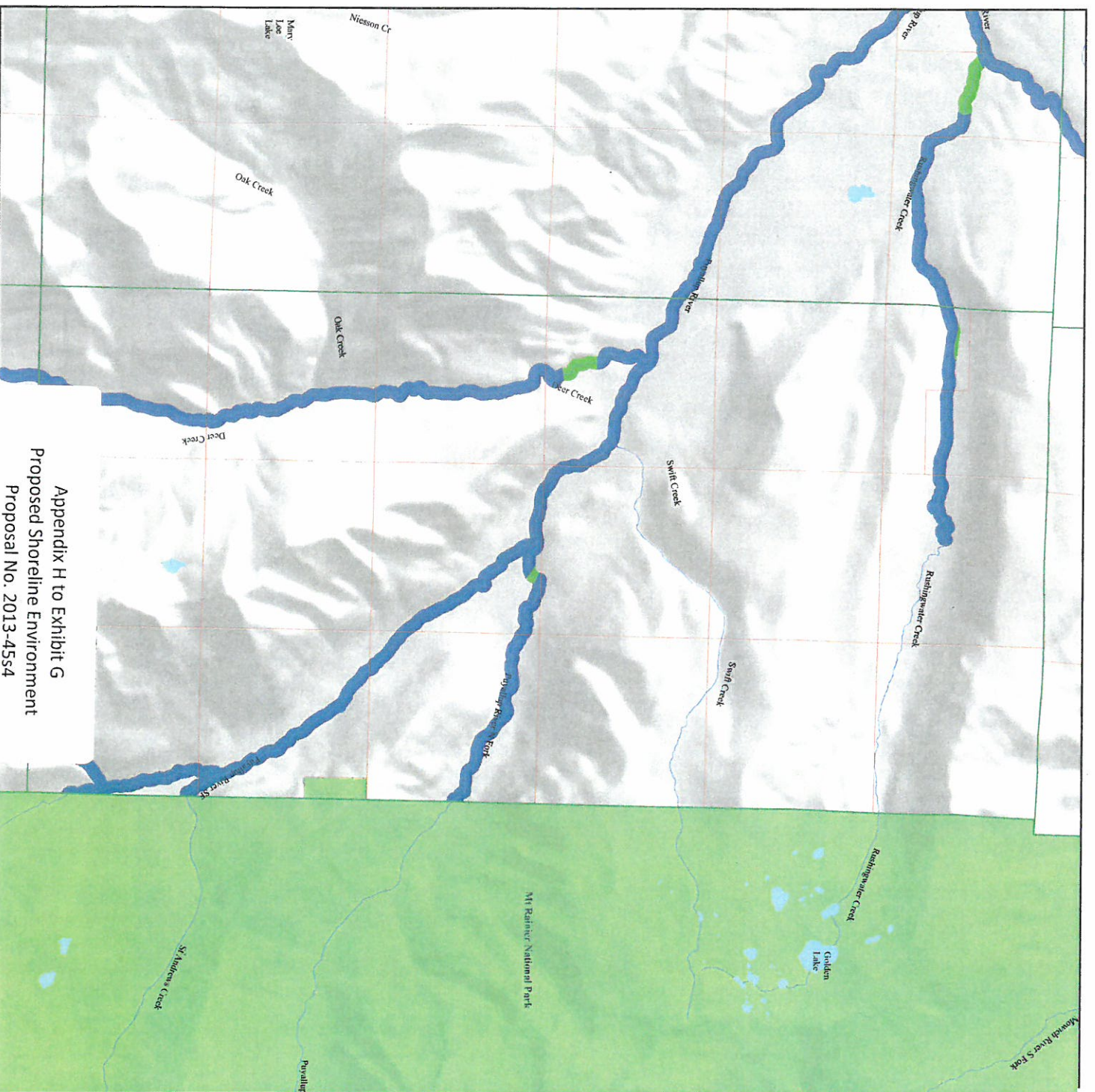
Map Disclaimer: The map features are approximate and are intended only to provide an indication of said feature. Additional areas that have not been mapped may be present. This is not a survey. The County assumes no liability for violations necessitated by actual survey. ALL DATA IS EXPRESSLY PROVIDED "AS IS" AND WITHOUT ALL FAULTS. The County makes no warranty of fitness for a particular purpose.

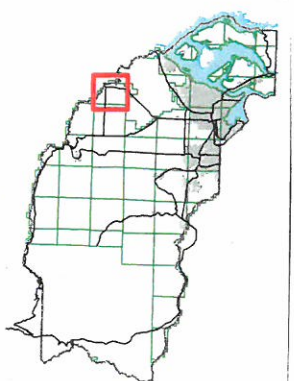
Print Date: 3/26/2014



T16N - R07E

Appendix H to Exhibit G
Proposed Shoreline Environment
Proposal No. 2013-4554





Proposed Shoreline Environment

Shoreline Environment Designation*

- High Intensity
- Shoreline Residential
- Conservancy
- Natural
- Aquatic

*Shoreline Jurisdiction Area does not depict any associated wetlands.

Baselayers

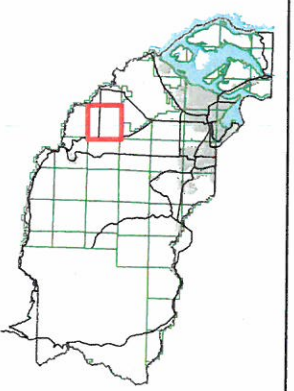
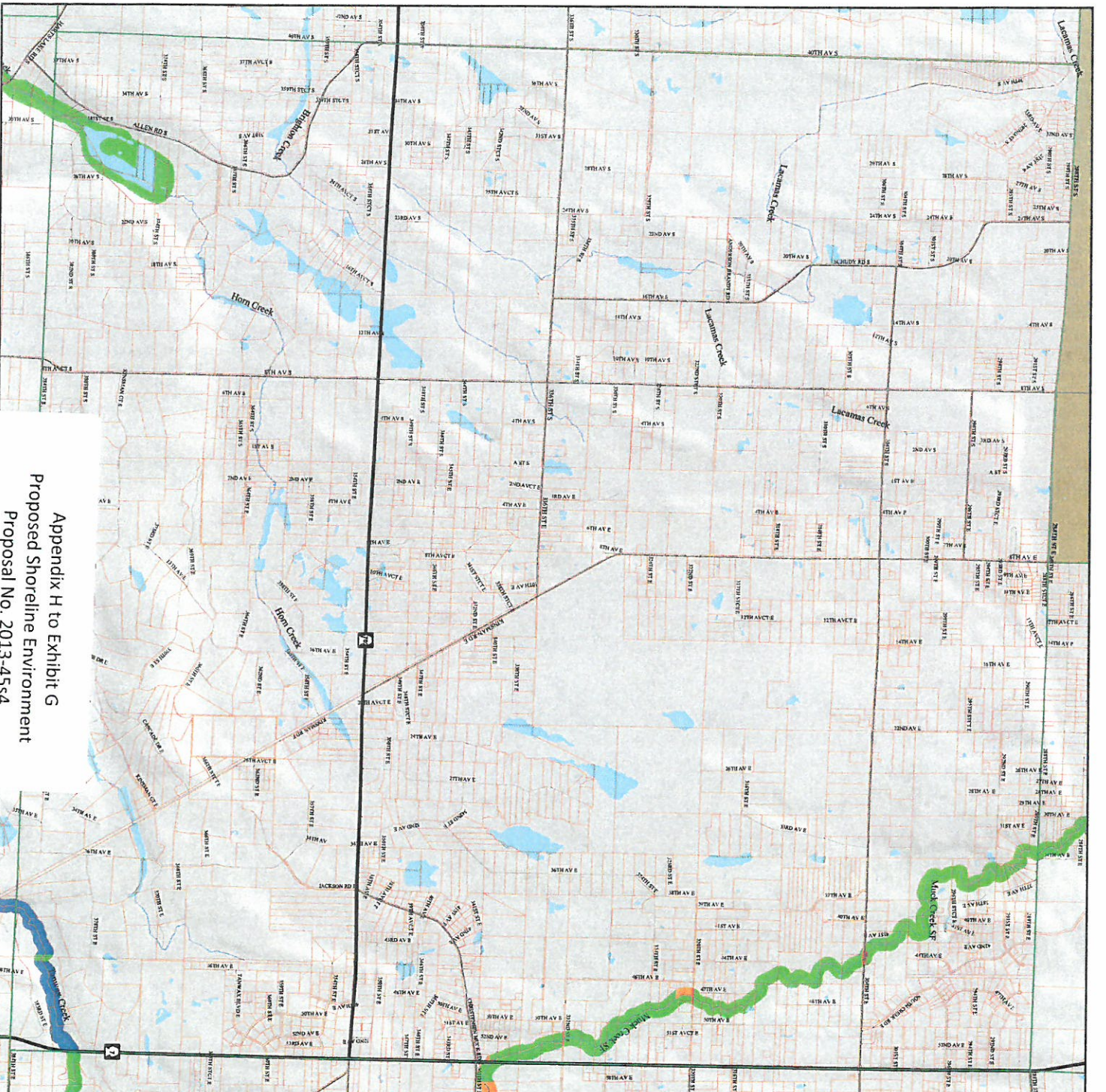
- Pierce County Boundary
- Joint Base Lewis-McChord
- Nisqually NWR
- Cities
- Urban Growth/Urban Service Areas
- Range Township
- Tax Parcels
- Waterbodies
- Streams

Map Disclaimer: The map features are approximate and are intended only to provide an indication of said feature. Additional areas that have not been mapped may be present. This is not a survey. The County assumes no liability for variations ascertained by actual survey. ALL DATA IS EXPRESSLY PROVIDED "AS IS" AND WITH ALL FAULTS. The County makes no warranty of fitness for a particular purpose.

Print Date: 2/26/2014



T17N - R02E



Proposed Shoreline Environment

Shoreline Environment Designation*


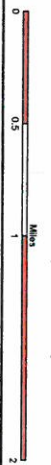
- High Intensity
- Shoreline Residential
- Conservancy
- Natural
- Aquatic

*Shoreline Jurisdiction Area does not depict any associated wetlands.

Baselayers

- Pierce County Boundary
- Joint Base Lewis-McChord
- Nisqually NWR
- Cities
- Urban Growth/Urban Service Areas
- Range Township
- Tax Parcels
- Waterbodies
- Streams

Map Disclaimer: The map features are approximate and are intended only to provide an indication of said feature. Additional areas that have not been mapped may be present. This is not a survey. The County assumes no liability for variations ascertained by actual survey. ALL DATA IS EXPRESSLY PROVIDED "AS IS" AND "WITH ALL FAULTS". The County makes no warranty of fitness for a particular purpose.












T17N - R03E

Shoreline Environment Designation*

- High Intensity
Shoreline Residential
Conservancy
Natural
Aquatic

*Shoreline Jurisdiction Area does not depict any associated wetlands

Baselayers

-  Pierce County Boundary
 Joint Base Lewis-McChord
 Nisqually NWR
 Cities
 Urban Growth/Urban Service Areas
 Range Township
 Tax Parcels
 Waterbodies
 Streams

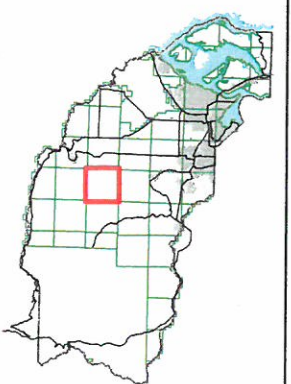
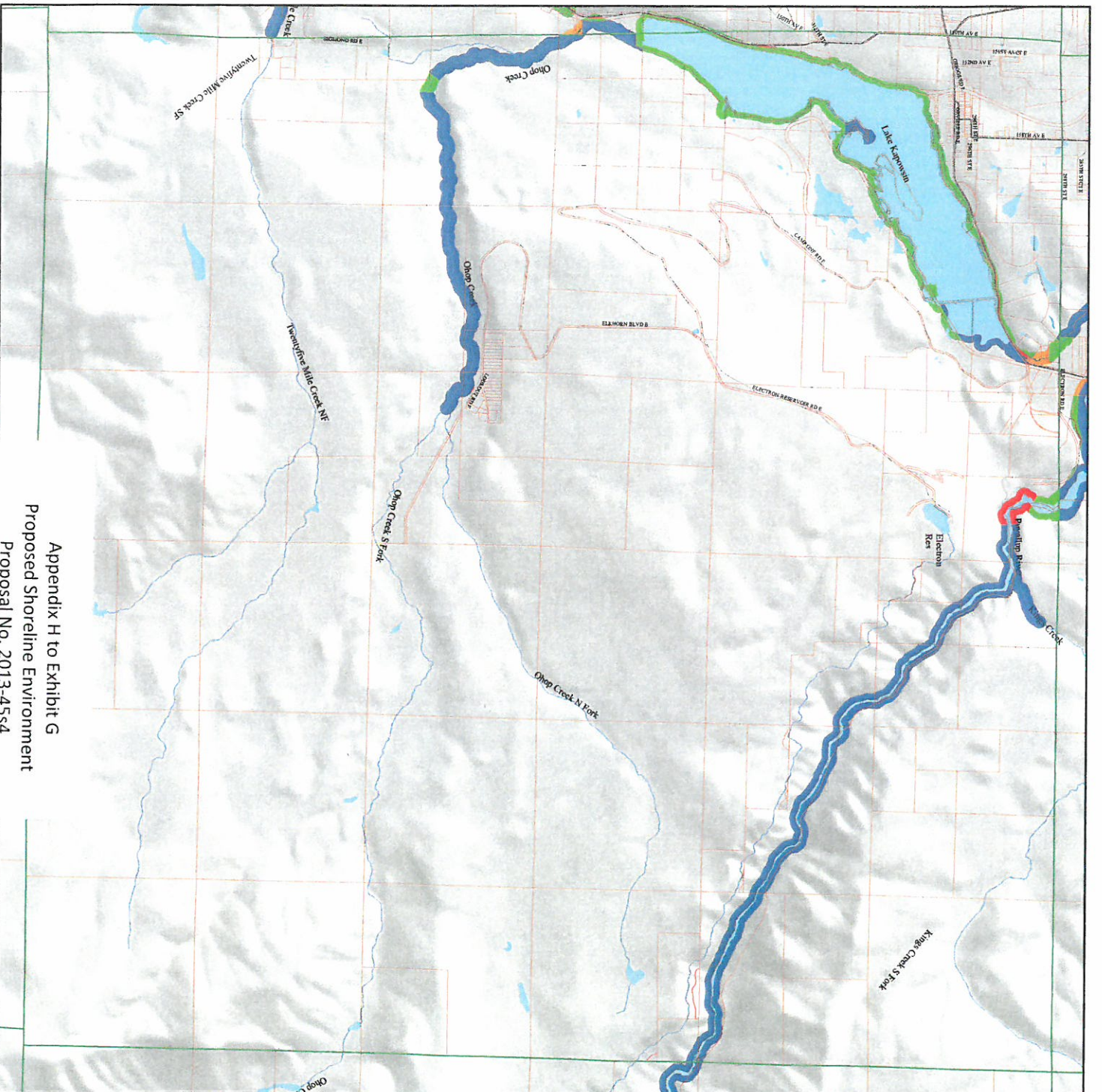
Map Disclaimer: The map features are approximate and are intended only to provide an indication of said feature. Additional areas that have not been mapped may be present. This is not a survey. The County assumes no liability for variations ascertained by actual survey. ALL DATA IS EXPRESSLY PROVIDED "AS IS" AND "WITH ALL FAULTS". The County makes no warranty of fitness for a particular purpose.

Plot Date: 2/26/2014



Department of Planning and Land Services

T17N - R04E



Proposed Shoreline Environment

Shoreline Environment Designation *

- High Intensity
- Shoreline Residential
- Conservancy
- Natural
- Aquatic

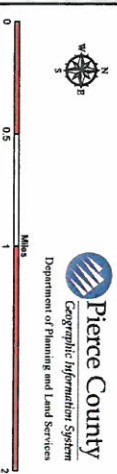
*Shoreline Jurisdiction Area does not depict any associated wetlands.

Baselayers

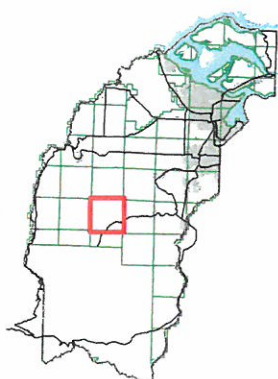
- Pierce County Boundary
- Joint Base Lewis-McChord
- Nisqually NWR
- Urban Growth/Urban Service Areas
- Range Township
- Tax Parcels
- Waterbodies
- Streams

Map Disclaimer: The map features are approximate and are intended only to provide an indication of said feature. Additional areas that have not been mapped may be present. This is not a survey. The County assumes no liability for variations ascertained by actual survey. ALL DATA IS EXPRESSLY PROVIDED "AS IS" AND "WITH ALL FAULTS". The County makes no warranty of fitness for a particular purpose.

Print Date: 2/26/2014



T17N - R05E



Proposed Shoreline Environment

Shoreline Environment Designation*

- High Intensity
- Shoreline Residential
- Conservancy
- Natural
- Aquatic

*Shoreline Jurisdiction Area does not depict any associated wetlands.

Baselayers

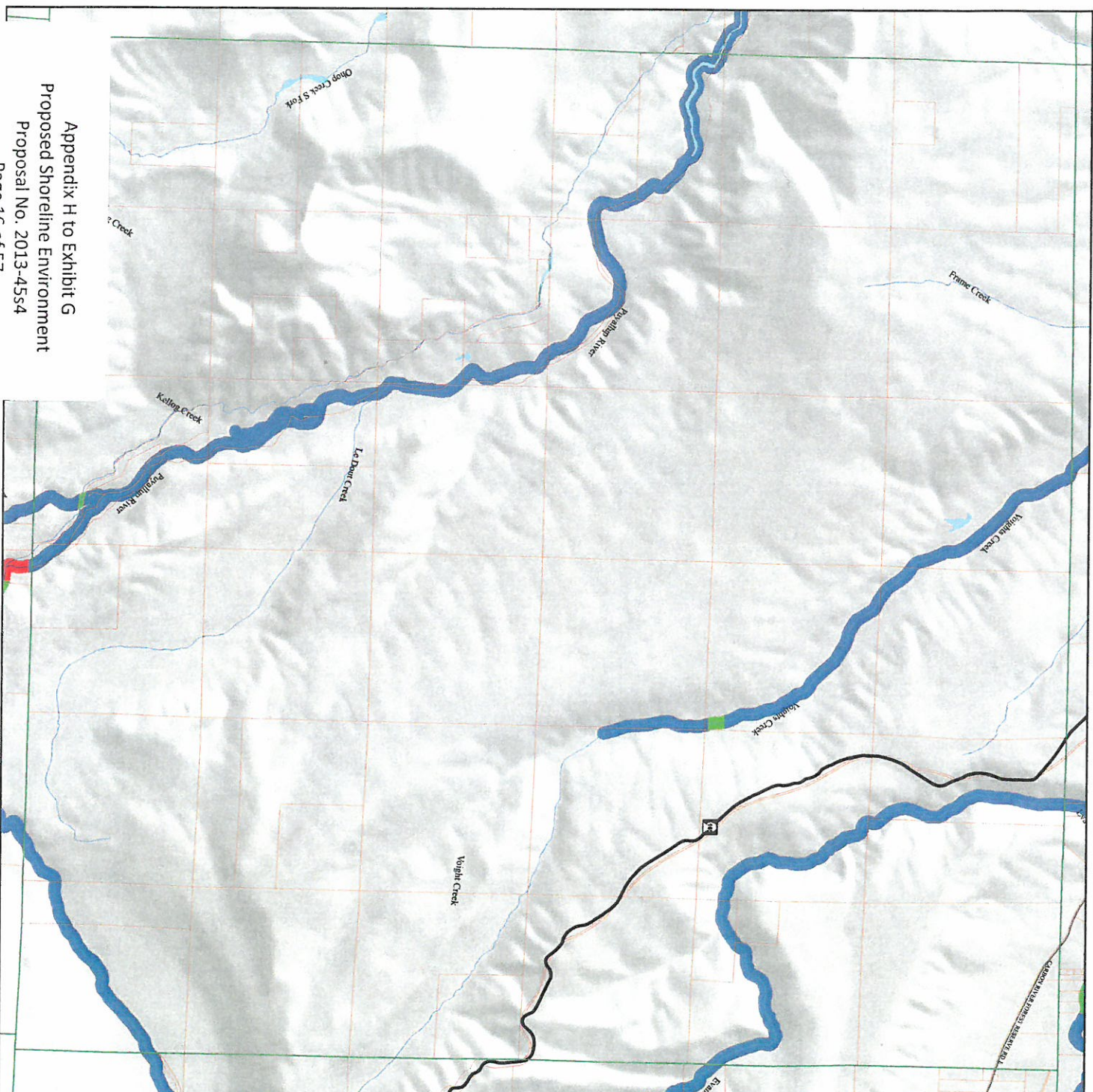
- Pierce County Boundary
- Joint Base Lewis-McChord
- Nisqually NWR
- Cities
- Urban Growth/Urban Service Areas
- Range Township
- Tax Parcels
- Waterbodies
- Streams

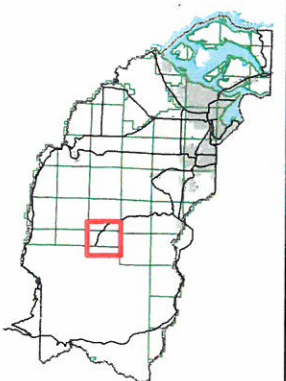
Map Disclaimer: The map features are approximate and are intended only to provide an indication of said feature. Additional areas that have not been mapped may be present. This is not a survey. The County assumes no liability for variations ascertained by actual survey. ALL DATA IS EXPRESSLY PROVIDED AS IS AND WITH ALL FAULTS. The County makes no warranty of fitness for a particular purpose.

The Date: 2/26/2014



T17N - R06E





Proposed Shoreline Environment

Shoreline Environment Designation*

- High Intensity
- Shoreline Residential
- Conservancy
- Natural
- Aquatic

*Shoreline Jurisdiction Area does not depict any associated wetlands.

Baselayers


- Pierce County Boundary
- Joint Base Lewis-McChord
- Mt. Rainier National Park
- Cities
- Urban Growth/Urban Service Areas
- Range Township
- Tax Parcels
- Waterbodies
- Streams

Map Disclaimer: The map features are approximate and are intended only to provide an indication of said feature. Additional areas that have not been mapped may be present. This is not a warranty of accuracy or liability for variations determined by actual survey. ALL DATA IS EXPRESSLY PROVIDED WITH ALL FAULTS. The County makes no warranty of fitness for a particular purpose.

Print Date: 2/26/2014

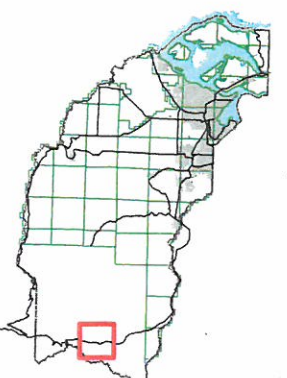


0 0.5 1 2 Miles



T17N - R07E

Appendix H to Exhibit G
Proposed Shoreline Environment
Proposal No. 2013-45s4



Proposed Shoreline Environment

Shoreline Environment Designation*

- High Intensity
- Shoreline Residential
- Conservancy
- Natural
- Aquatic

*Shoreline Jurisdiction Area does not depict any associated wetlands.

Baselayers

- Pierce County Boundary
- Range Township
- Tax Parcels
- Waterbodies
- Streams
- Cities
- Nisqually NWR
- Joint Base Lewis-McChord
- Urban Growth/Urban Service Areas

Map Disclaimer: The map features are approximate and are intended only to provide an indication of said feature. Additional areas that have not been mapped may be present. This is not a survey. The County assumes no liability for variations ascertained by actual survey. ALL DATA IS EXPRESSED AS PROVIDED "AS IS" AND "WITH ALL FAULTS". The County makes no warranty of fitness for a particular purpose.

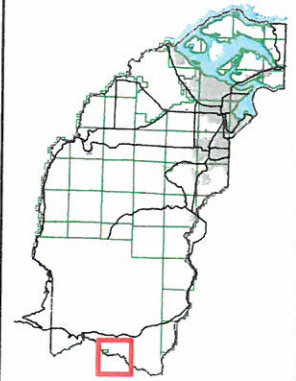
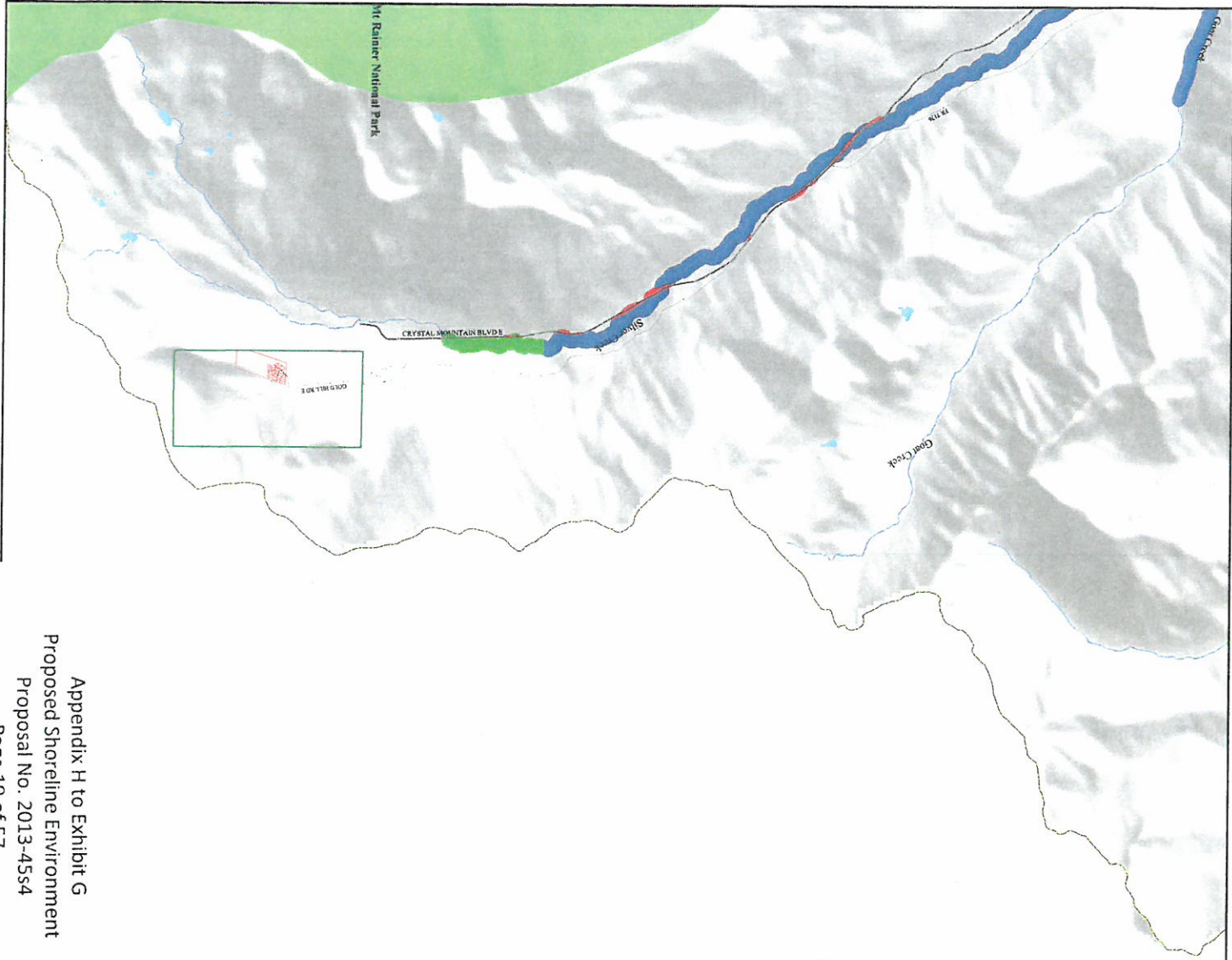
File Date: 2/26/2014



Department of Planning and Land Services

T17N - R10E

Appendix H to Exhibit G
Proposed Shoreline Environment
Proposal No. 2013-45s4



Proposed Shoreline Environment

- Shoreline Environment Designation***
- High Intensity
 - Shoreline Residential
 - Conservancy
 - Natural
 - Aquatic


*Shoreline Jurisdiction Areas does not depict any associated wetlands.

Baselayers

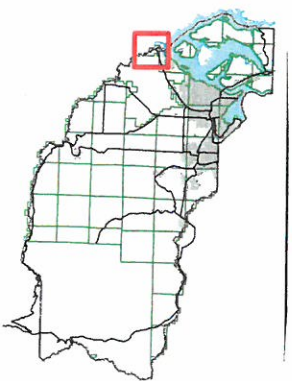
- Pierce County Boundary
- Range Township
- Tax Parcels
- Waterbodies
- Streams
- Cities
- Mt. Rainier National Park
- Joint Base Lewis-McChord
- Urban Growth/Urban Service Areas

Map Disclaimer: The map features are approximate and are intended only to provide an indication of said feature. Additional areas that have not been mapped may be present. This is not a survey. The County assumes no liability for variations asserted by actual survey. ALL DATA IS EXPRESSLY PROVIDED AS IS AND WITH ALL FAULTS. The County makes no warranty of fitness for a particular purpose.

Print Date: 2/26/2014



T17N - R11E



Proposed Shoreline Environment

Shoreline Environment Designation*

- High Intensity
- Shoreline Residential
- Conservancy
- Natural
- Aquatic


*Shoreline Jurisdiction Area does not depict any associated wetlands.

Baselayers

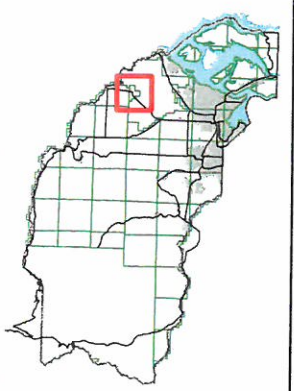
- Pierce County Boundary
- Joint Base Lewis-McChord
- Nisqually NWR
- Cities
- Urban Growth/Urban Service Areas
- Range Township
- Tax Parcels
- Waterbodies
- Streams

Map Disclaimer: The map features are approximate and are intended only to provide an indication of said feature. Additional areas that have not been mapped may be present. This is not a survey. The County assumes no liability for variations ascertained by actual survey. ALL DATA IS EXPRESSLY PROVIDED "AS IS" AND "WITH ALL FAULTS". The County makes no warranty of fitness for a particular purpose.

Print Date: 2/26/2014



T18N - R01E



Proposed Shoreline Environment

Shoreline Environment Designation*

- High Intensity
- Shoreline Residential
- Conservancy
- Natural
- Aquatic

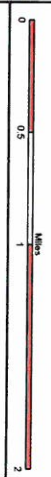
*Shoreline Jurisdiction Area does not depict any associated wetlands.

Baselayers

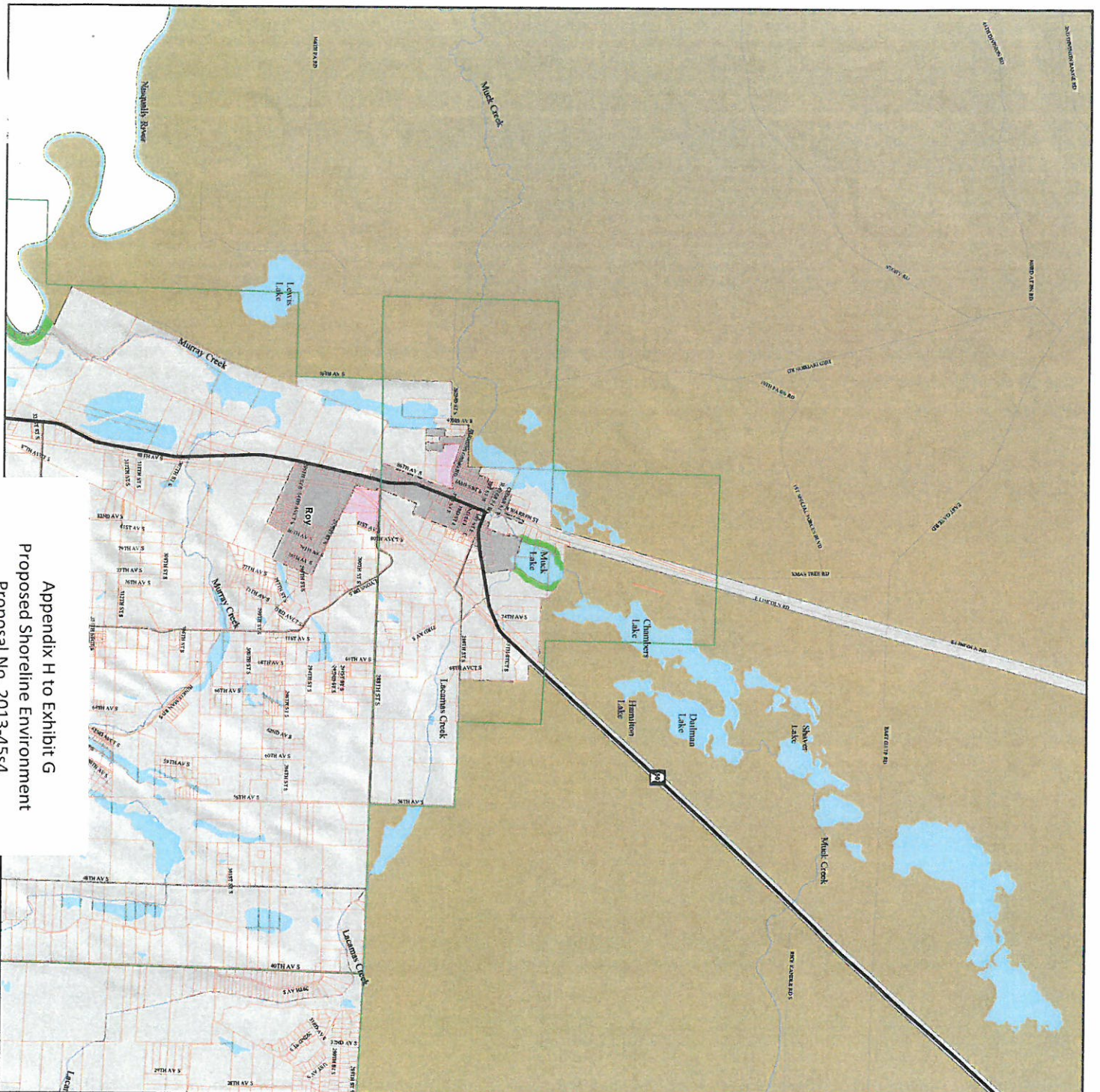
- Pierce County Boundary
- Joint Base Lewis-McChord
- Nisqually NWR
- Cities
- Urban Growth/Urban Service Areas
- Range Township
- Tax Parcels
- Watchbodies
- Streams

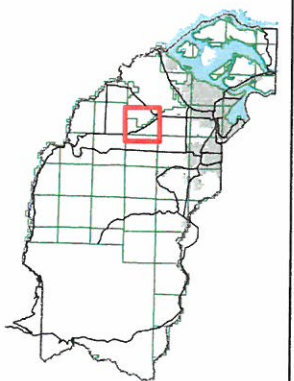
Map Disclaimer: The map features are approximate and are intended only to provide an indication of said feature. Additional areas that have not been mapped may be present. This is not a survey. The County assumes no liability for variations ascertained by actual survey. ALL DATA IS EXPRESSED PROVIDED "AS IS" AND "WITH ALL FAULTS". The County makes no warranty of fitness for a particular purpose.

Print Date: 7/26/2014



T18N - R02E





Proposed Shoreline Environment

Shoreline Environment Designation*

- High Intensity
- Shoreline Residential
- Conservancy
- Natural
- Aquatic

*Shoreline Jurisdiction Area does not depict any associated wetlands.

Baselayers

- Pierce County Boundary
- Joint Base Lewis-McChord
- Nisqually NWR
- Cities
- Urban Growth/Urban Service Areas
- Range Township
- Tax Parcels
- Waterbodies
- Streams

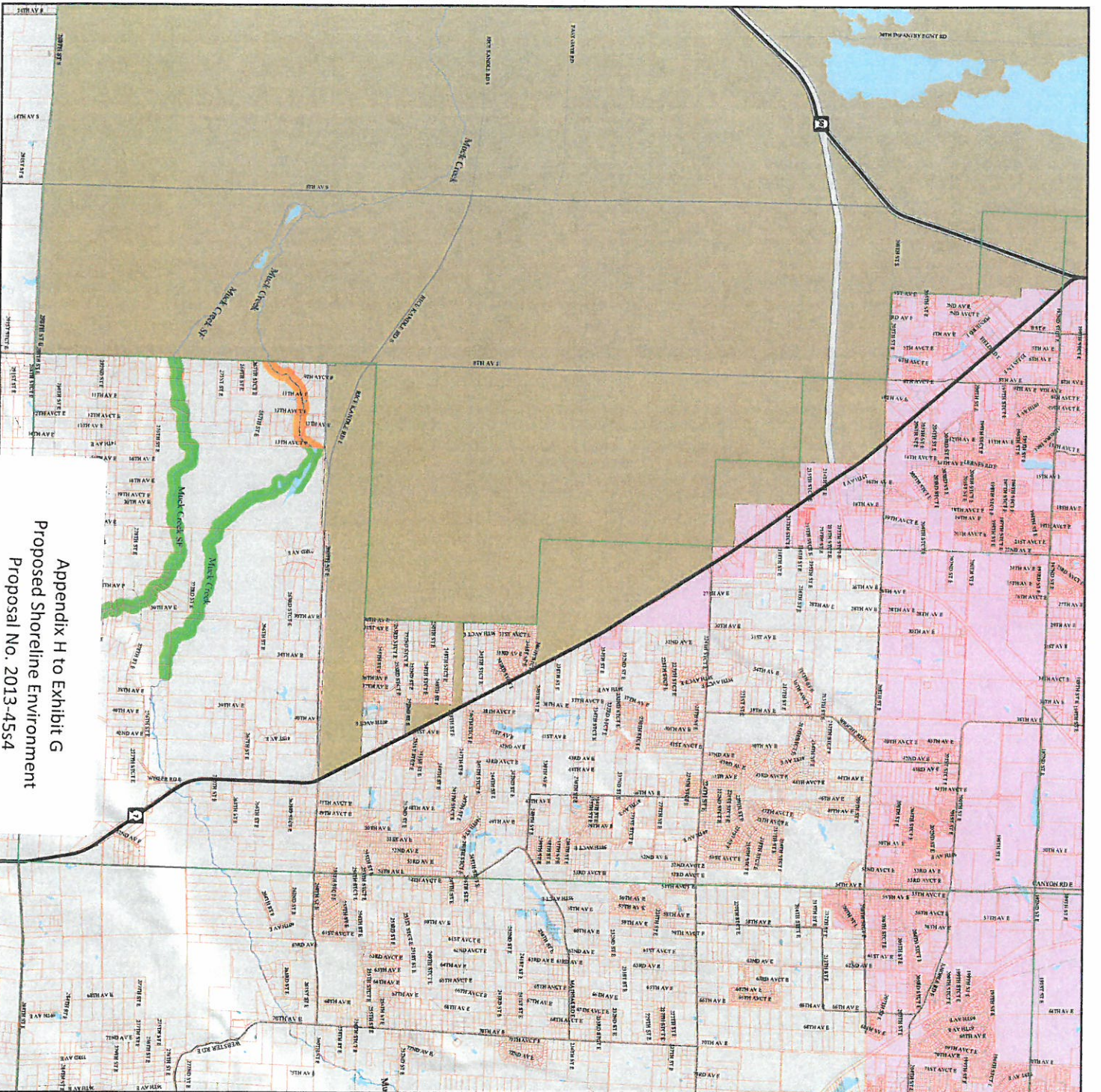
Map Disclaimer: The map features are approximate and are intended only to provide an indication of said feature. Additional areas that have not been mapped may be present. This is not a survey. The County assumes no liability for variations asserted by actual survey. ALL DATA IS EXPRESSLY PROVIDED AS IS AND WITH ALL FAULTS. The County makes no warranty of fitness for a particular purpose.

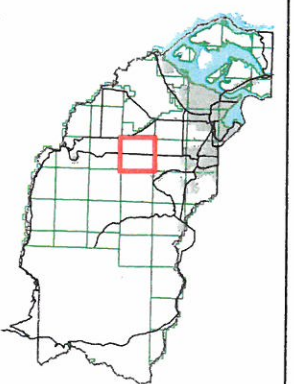
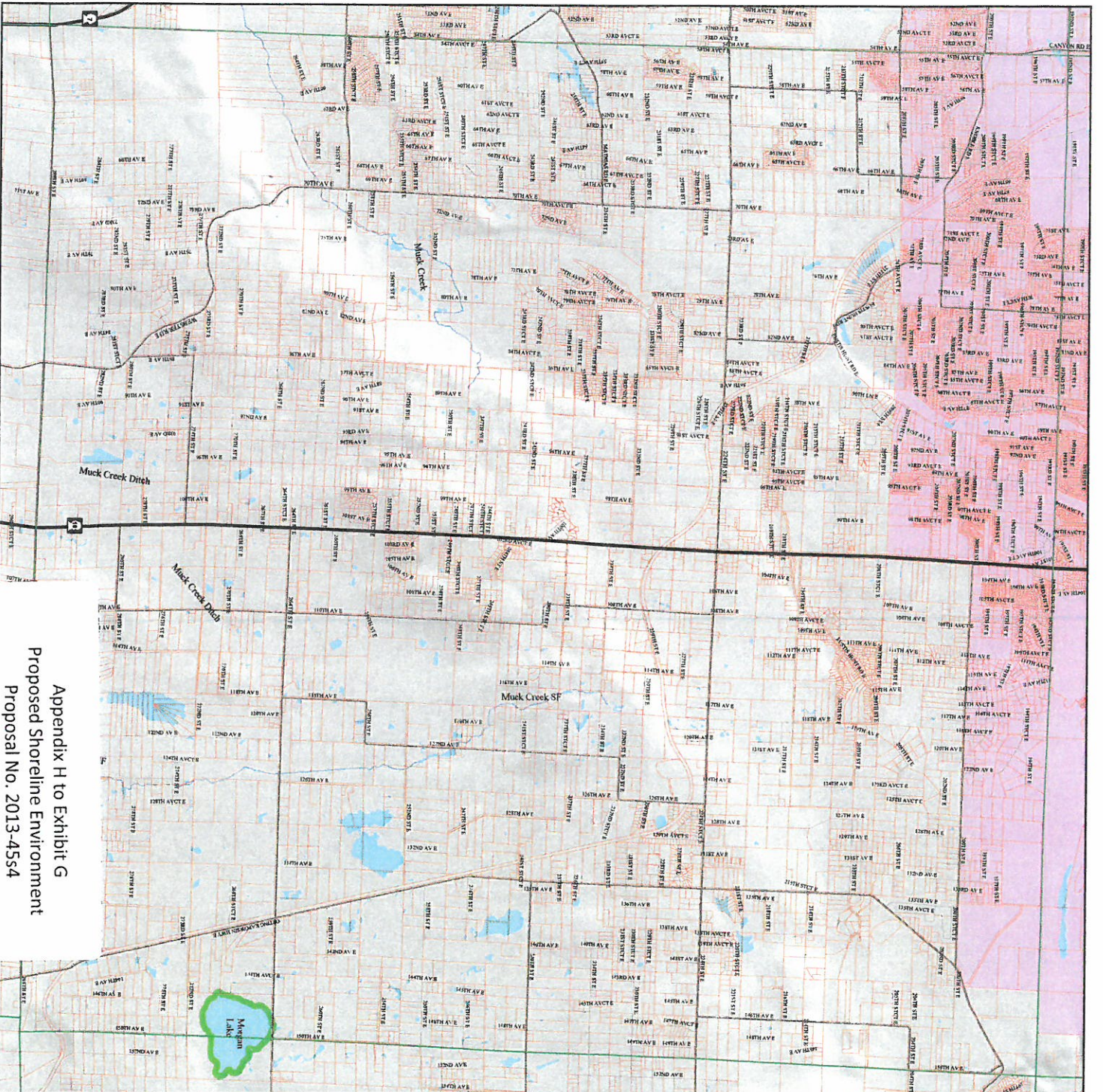
Print Date: 2/26/2014



T18N - R03E

Appendix H to Exhibit G Proposed Shoreline Environment Proposal No. 2013-4554





Proposed Shoreline Environment

Shoreline Environment Designation*

- High Intensity
- Shoreline Residential
- Conservancy
- Natural
- Aquatic

*Shoreline Jurisdiction Area does not depict any associated wetlands.

Baselayers

- Pierce County Boundary
- Joint Base Lewis-McChord
- Nisqually NWR
- Cities
- Urban Growth/Urban Service Areas
- Range Township
- Tax Parcels
- Watchbodies
- Streams

Map Disclaimer: The map features are approximate and are intended only to provide an indication of said feature. Additional areas that have not been mapped may be present. This is not a survey. The County assumes no liability for variations ascertained by actual survey. ALL DATA IS EXPRESSLY PROVIDED "AS IS" AND "WITH ALL FAULTS". The County makes no warranty of fitness for a particular purpose.

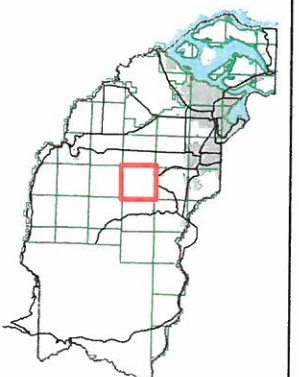
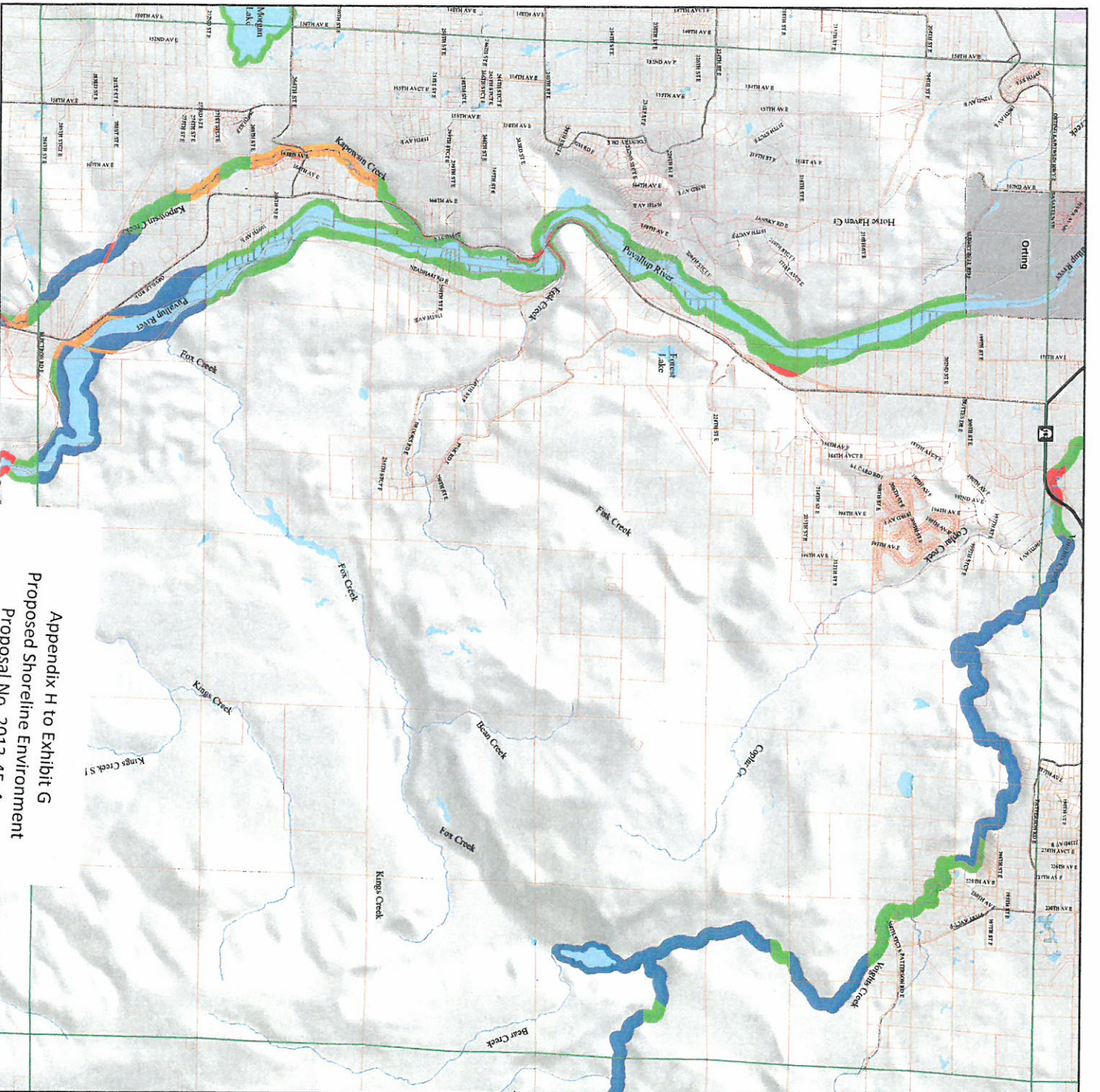


File Date: 2/26/2014



T18N - R04E

Appendix H to Exhibit G Proposed Shoreline Environment Proposal No. 2013-45s4



Proposed Shoreline Environment

Shoreline Environment Designation*

- High Intensity
- Shoreline Residential
- Conservancy
- Natural
- Aquatic


*Shoreline Jurisdiction Area does not depict any associated wetlands.

Baselayers

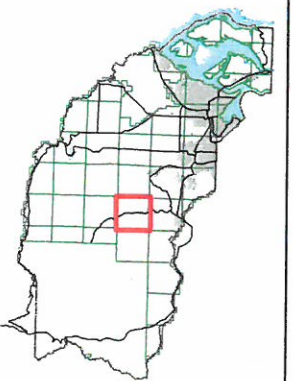
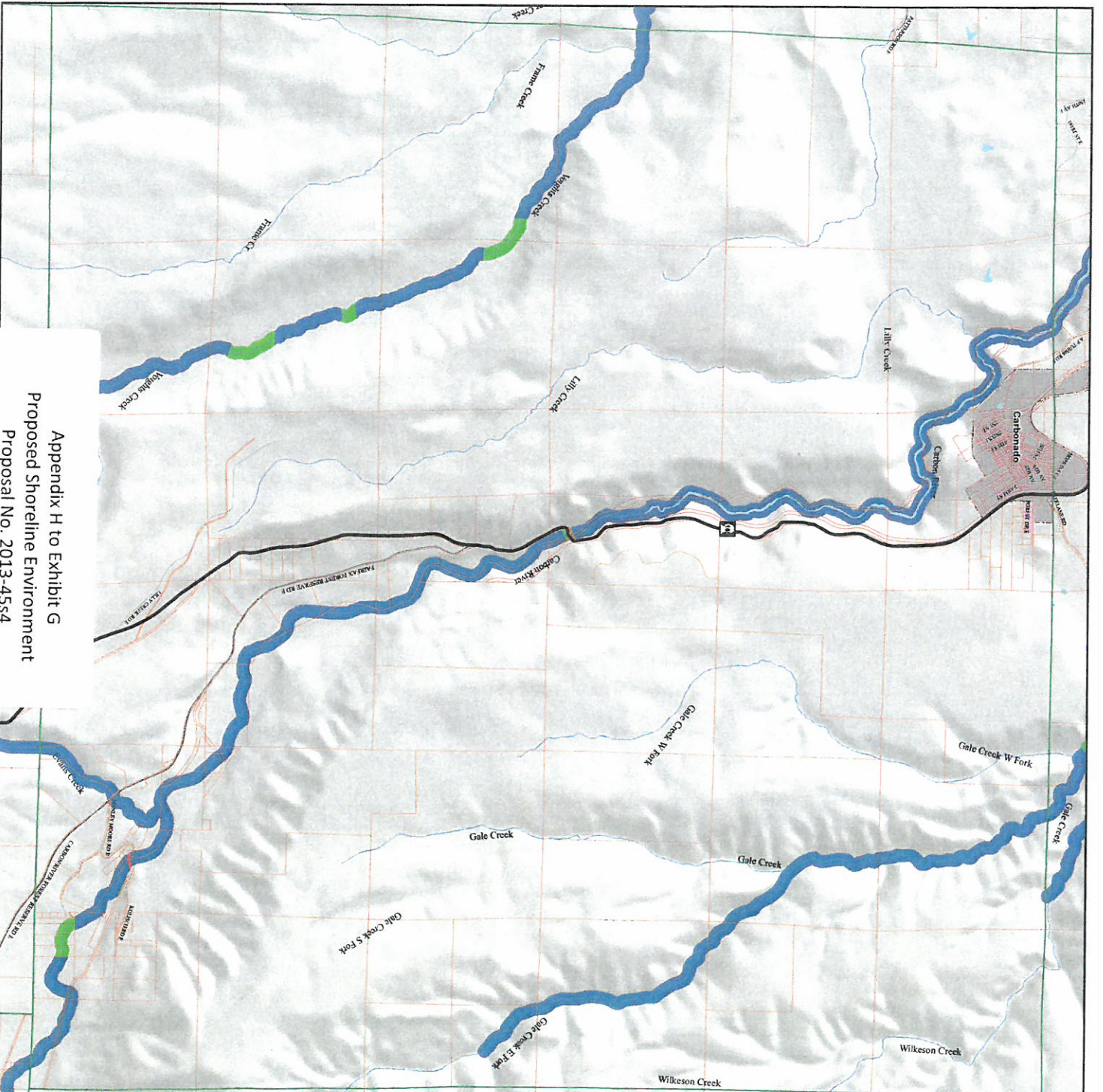
- Pierce County Boundary
- Joint Base Lewis-McChord
- Nisqually NWR
- Cities
- Urban Growth/Urban Service Areas
- Range Township
- Tax Parcels
- Waterbodies
- Streams

Map Disclaimer: The map features are approximate and are intended only to provide an indication of said feature. Additional areas that have not been mapped may be present. This is not a survey. The County assumes no liability for variations ascertained by actual survey. ALL DATA IS EXPRESSLY PROVIDED "AS IS" AND "WITH ALL FAULTS". The County makes no warranty of fitness for a particular purpose.

Proj Doc: 226-2014



T18N - R05E



Proposed Shoreline Environment

Shoreline Environment Designation*

- High Intensity
- Shoreline Residential
- Conservancy
- Natural
- Aquatic

*Shoreline Jurisdiction Area does not depict any associated wetlands.

Baselayers

- Pierce County Boundary
- Joint Base Lewis-McChord
- Mt. Rainier National Park
- Cities
- Urban Growth/Urban Service Areas
- Range Township
- Tax Parcels
- Waterbodies
- Streams

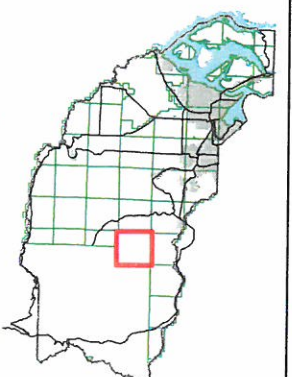
Map Disclaimer: The map features are approximate and are intended only to provide an indication of said features. Additional areas that have not been mapped may be present. This is not a survey. The County assumes no liability for variations ascertained by actual survey. ALL DATA IS EXPRESSLY PROVIDED "AS IS" AND "WITH ALL FAULTS". The County makes no warranty of fitness for a particular purpose.

Print Date: 2/26/2014



Department of Planning and Land Services

T18N - R06E



Proposed Shoreline Environment

Shoreline Environment Designation *

- High Intensity
- Shoreline Residential
- Conservancy
- Natural
- Aquatic

*Shoreline Jurisdiction Area does not depict any associated wetlands.

Baselayers

- Pierce County Boundary
- Joint Base Lewis-McChord
- Mt. Rainier National Park
- Cities
- Urban Growth/Urban Service Areas
- Range Township
- Tax Parcels
- Waterbodies
- Streams

Map Disclaimer: The map features are approximate and are intended only to provide an indication of said feature. Additional detail and accuracy may be obtained from the original data source. The County assumes no liability for variations ascertained by aerial survey. ALL DATA IS EXPRESSLY PROVIDED "AS IS" AND "WITH ALL FAULTS". The County makes no warranty of fitness for a particular purpose.

Print Date: 2/26/2014

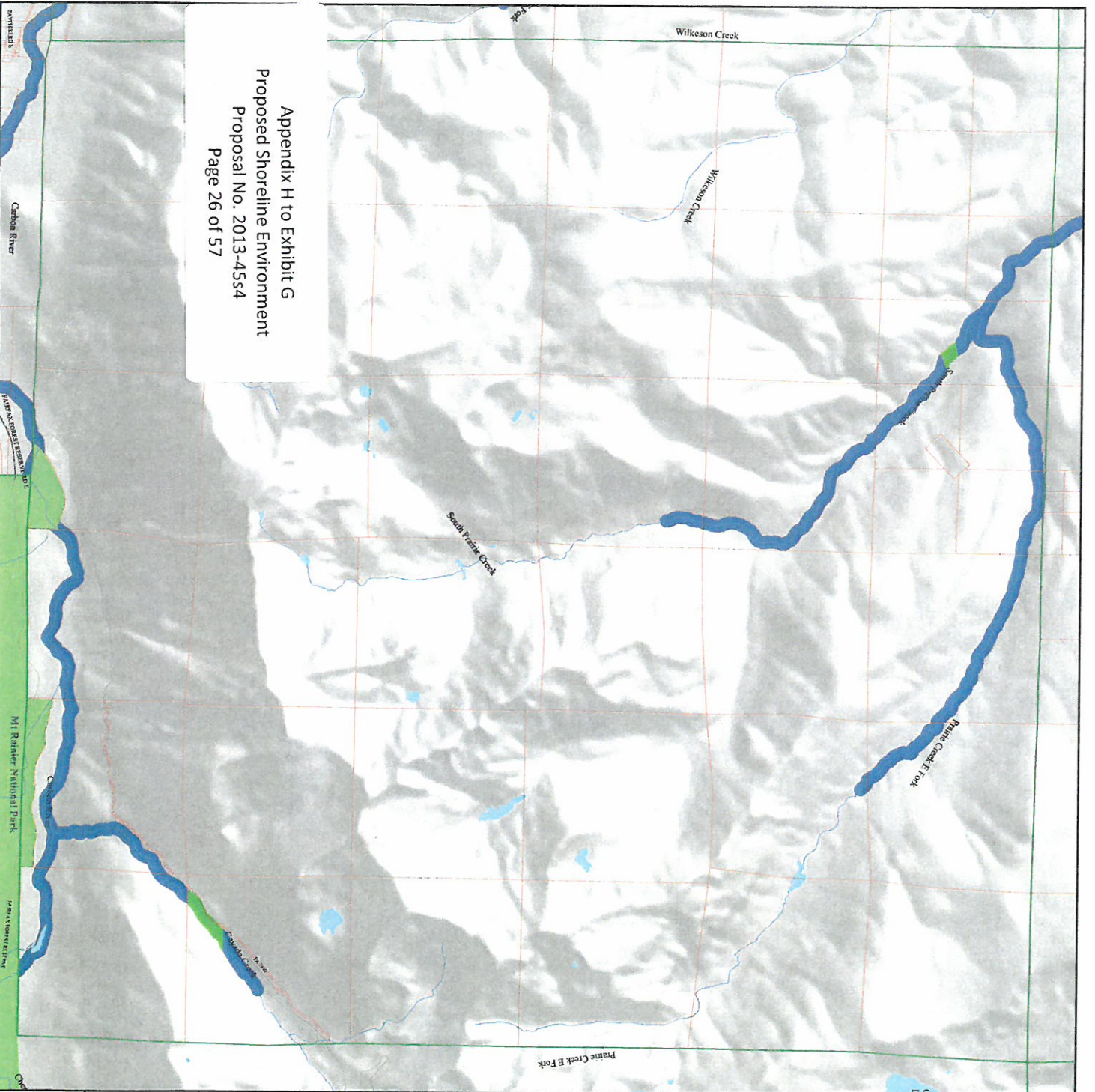


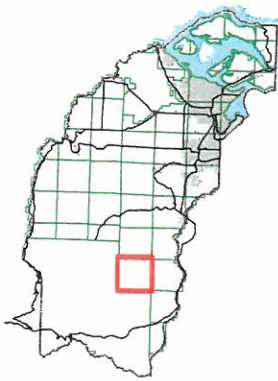
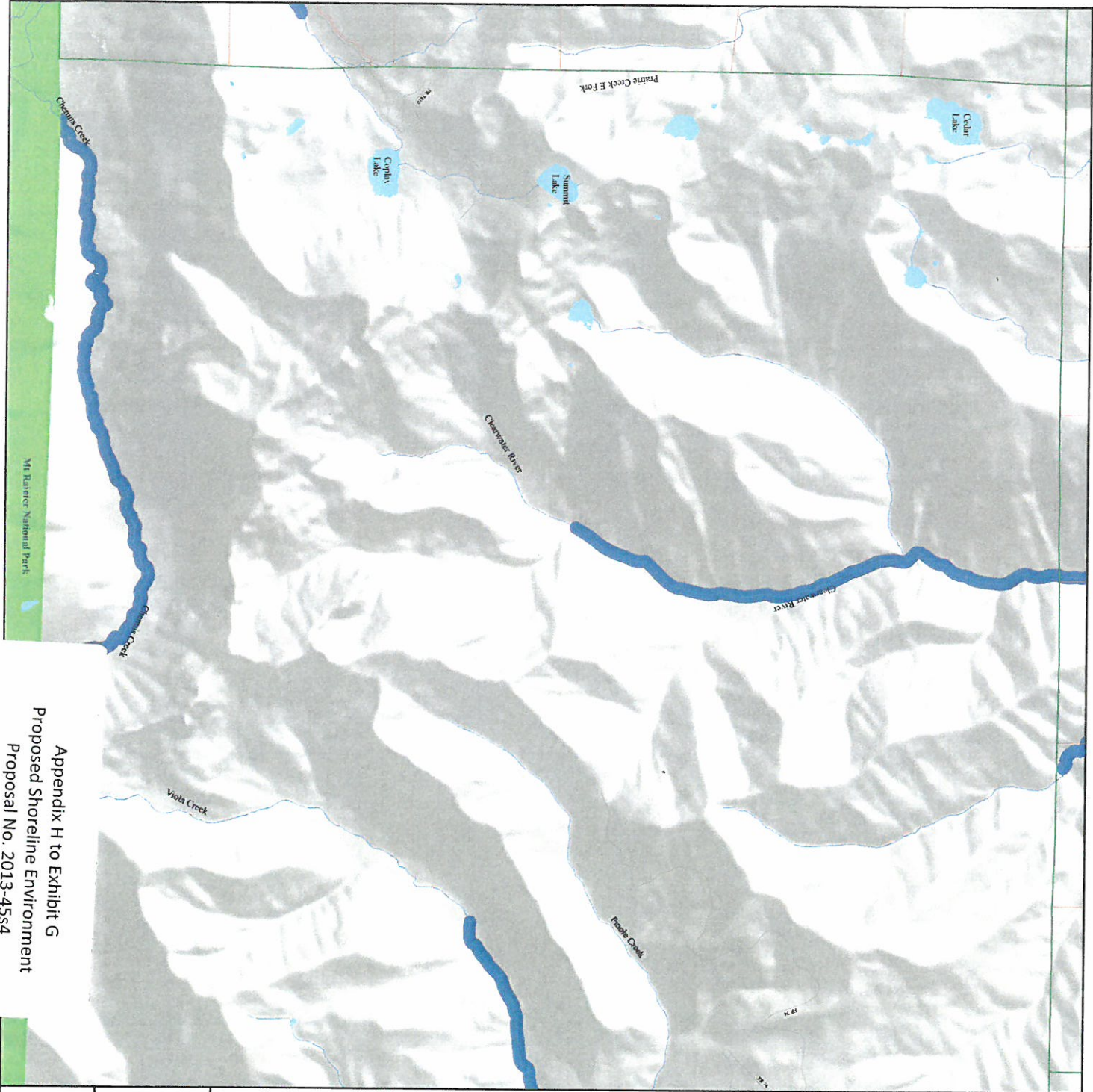
Department of Planning and Land Services



T18N - R07E

Appendix H to Exhibit G
Proposed Shoreline Environment
Proposal No. 2013-45s4
Page 26 of 57





Proposed Shoreline Environment

Shoreline Environment Designation*

- High Intensity
- Shoreline Residential
- Conservancy
- Natural
- Aquatic

*Shoreline Jurisdiction Area does not depict any associated wetlands.

Baselayers


- Pierce County Boundary
- Range Township
- Tax Parcels
- Waterbodies
- Streams
- Cities
- Mt. Rainier National Park
- Joint Base Lewis-McChord
- Urban Growth/Urban Service Areas

Map Disclaimer: The map features are approximate and are intended only to provide an indication of said feature. Additional areas that have not been mapped may be present. This is not a survey. The County assumes no liability for variations ascertained by actual survey. ALL DATA IS EXPRESSLY PROVIDED "AS IS" AND "WITH ALL FAULTS". The County makes no warranty of fitness for a particular purpose.

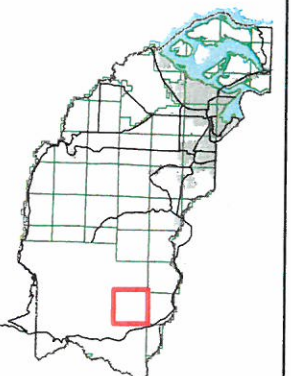
Print Date: 2/26/2014



Pierce County
Geographic Information System
Department of Planning and Land Services



T18N - R08E



Proposed Shoreline Environment

Shoreline Environment Designation*

- High Intensity
- Shoreline Residential
- Conservancy
- Natural
- Aquatic

*Shoreline Jurisdiction Area does not depict any associated wetlands.

Baselayers

- Pierce County Boundary
- Range Township
- Tax Parcels
- Waterbodies
- Streams
- Cities
- Mt. Rainier National Park
- Joint Base Lewis-McChord
- Urban Growth/Urban Service Areas

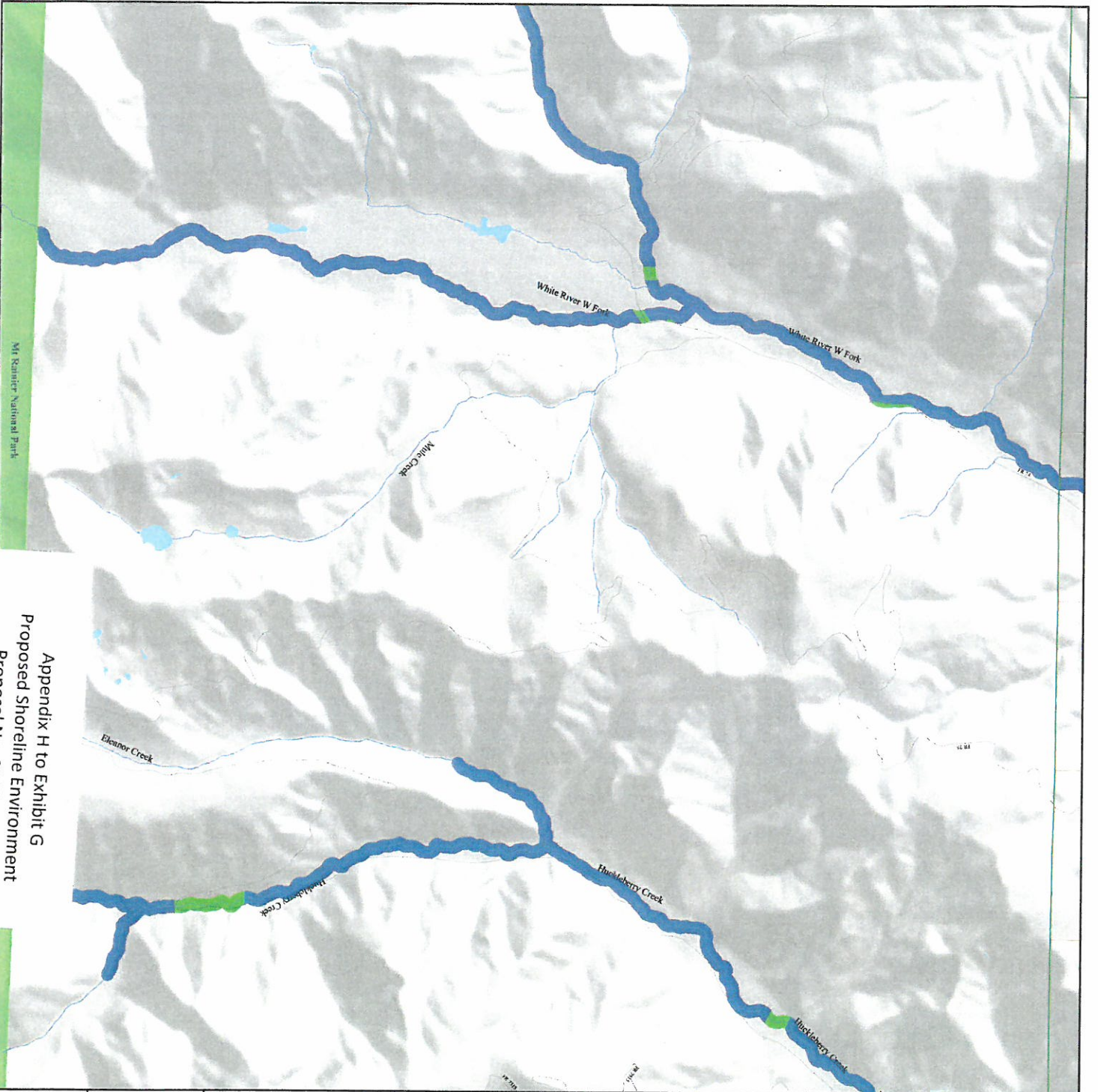
Map Disclaimer: The map features are approximate and are intended only to provide an indication of said feature. Additional areas that have not been mapped may be present. This is not a survey. The County assumes no liability for variations ascertained by actual survey. ALL DATA IS EXPRESSLY PROVIDED AS IS AND WITH ALL FAULTS. The County makes no warranty of fitness for a particular purpose.

Print Date: 2/26/2014

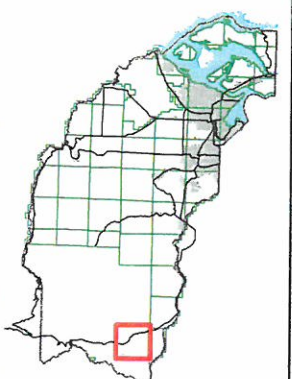


Department of Planning and Land Services

T18N - R09E



Appendix H to Exhibit G
Proposed Shoreline Environment
Proposal No. 2013-45s4



Proposed Shoreline Environment

Shoreline Environment Designation*

- High Intensity
- Shoreline Residential
- Conservancy
- Natural
- Aquatic

*Shoreline Jurisdiction Area does not depict any associated wetlands.

Baselayers

- Pierce County Boundary
- Range Township
- Tax Parcels
- Waterbodies
- Streams
- Cities
- Mt. Rainier National Park
- Joint Base Lewis-McChord
- Urban Growth/Urban Service Areas

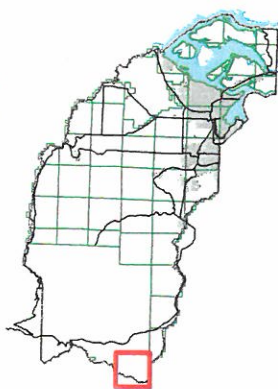
Map Disclaimer: The map features are approximate and are intended only to provide an indication of said features. Additional areas that have not been mapped may be present. This is not a survey. The County assumes no liability for variations ascertained by actual survey. ALL DATA IS EXPRESSLY PROVIDED "AS IS" AND "WITH ALL FAULTS". The County makes no warranty of fitness for a particular purpose.

Print Date: 2/26/2014



T18N - R10E





Proposed Shoreline Environment

Shoreline Environment Designation *

- High Intensity
- Shoreline Residential
- Conservancy
- Natural
- Aquatic

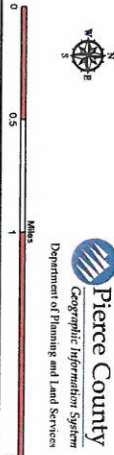
*Shoreline Jurisdiction Area does not depict any associated wetlands

Baselayers

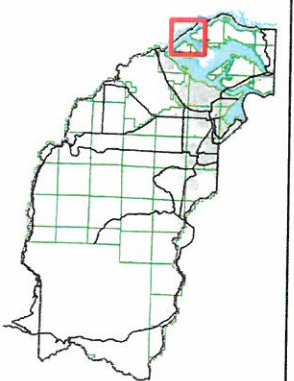
- Pierce County Boundary
- Range Township
- Tax Parcels
- Waterbodies
- Streams
- Cities
- Mt. Rainier National Park
- Joint Base Lewis-McChord
- Urban Growth/Urban Service Areas

Map Disclaimer: The map features are approximate and are intended only to provide an indication of said feature. Additional areas that have not been mapped may be present. This is not a survey. The County assumes no liability for variations ascertained by actual survey. ALL DATA IS EXPRESSLY PROVIDED "AS IS" AND "WITH ALL FAULTS". The County makes no warranty of fitness for a particular purpose.

Print Date: 2/26/2014



T18N - R11E



Proposed Shoreline Environment

Shoreline Environment Designation*

- High Intensity
- Shoreline Residential
- Conservancy
- Natural
- Aquatic

*Shoreline Jurisdiction Area does not depict any associated wetlands.

Baselayers

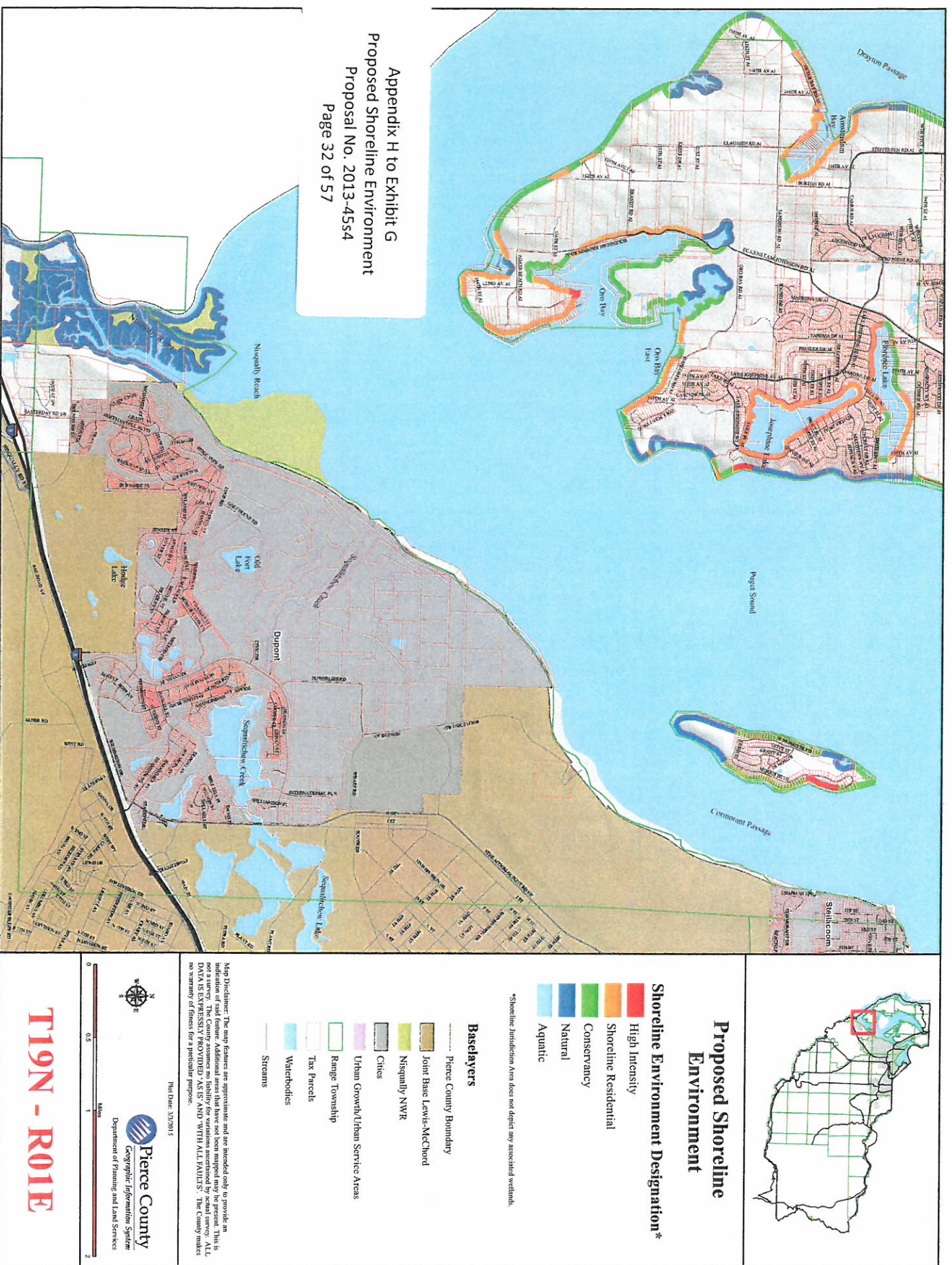
- Pierce County Boundary
- Joint Base Lewis-McChord
- Niniqually NWR
- Cities
- Urban Growth/Urban Service Areas
- Range Township
- Tax Parcels
- Waterbodies
- Streams

Map Disclaimer: The map features are approximate and are intended only to provide an indication of land features. Additional areas that have not been mapped may be present. This is not a survey. The County assumes no liability for variations ascertained by actual survey. ALL DATA IS EXPRESSLY PROVIDED AS IS AND WITH ALL FAULTS. The County makes no warranty of fitness for a particular purpose.

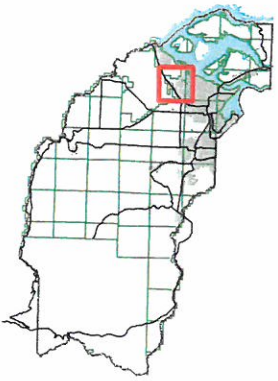
Print Date: 3/3/2015



T19N - R01W



Appendix H to Exhibit G
Proposed Shoreline Environment
Proposal No. 2013-45s4
Page 32 of 57



Proposed Shoreline Environment

Shoreline Environment Designation*

- High Intensity
- Shoreline Residential
- Conservancy
- Natural
- Aquatic

*Shoreline Jurisdiction Area does not depict any associated wetlands.

Baselayers

- Pierce County Boundary
- Joint Base Lewis-McChord
- Nisqually NWR
- Cities
- Urban Growth/Urban Service Areas
- Range Township
- Tax Parcels
- Waterbodies
- Streams

Map Disclaimer: The map features are approximate and are intended only to provide an indication of said feature. Additional areas that have not been mapped may be present. This is not a survey. The County assumes no liability for variations ascertained by actual survey. ALL DATA IS EXPRESSLY PROVIDED "AS IS" AND WITH ALL FAULTS. The County makes no warranty of fitness for a particular purpose.

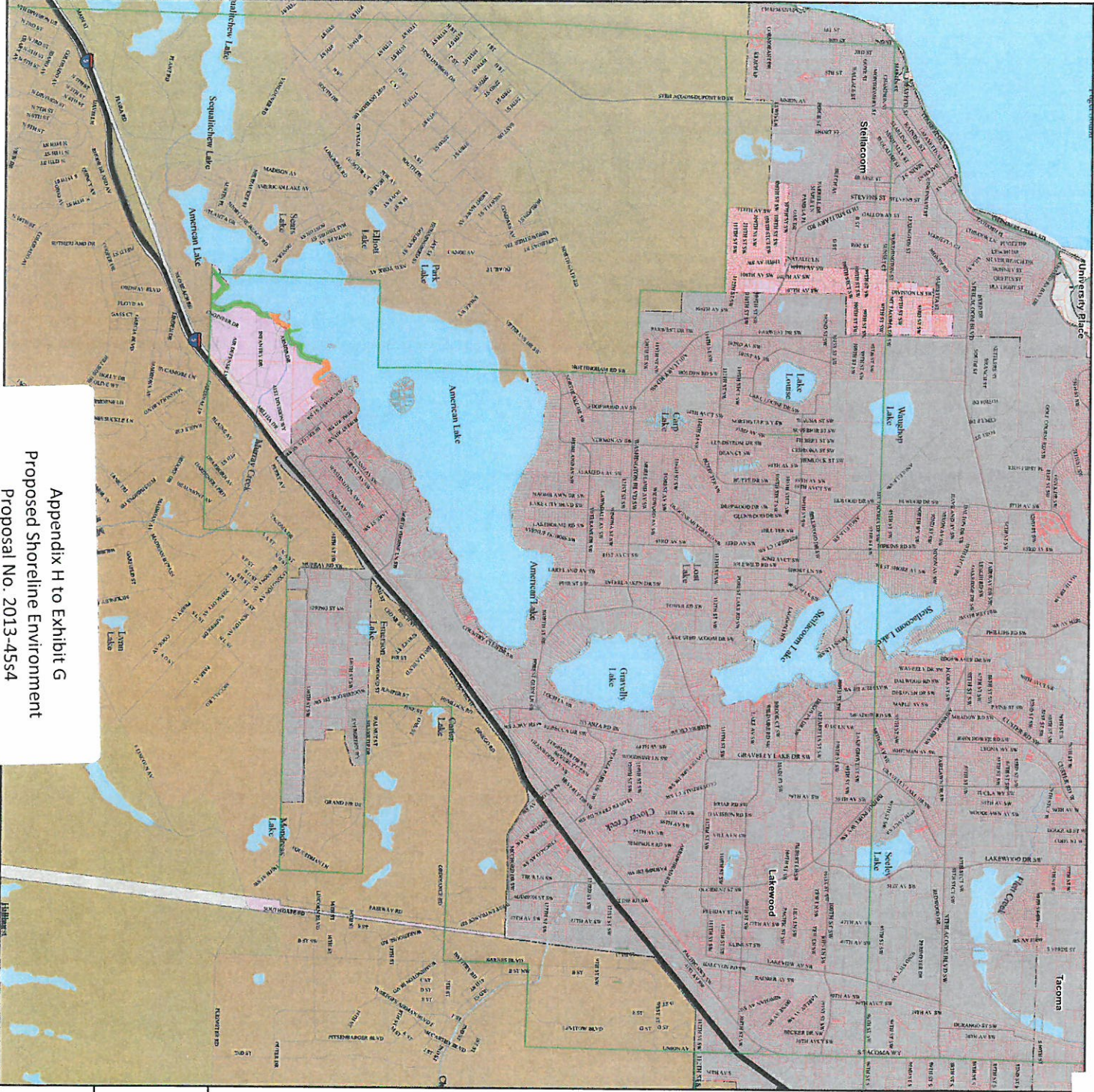
Print Date: 2/26/2014

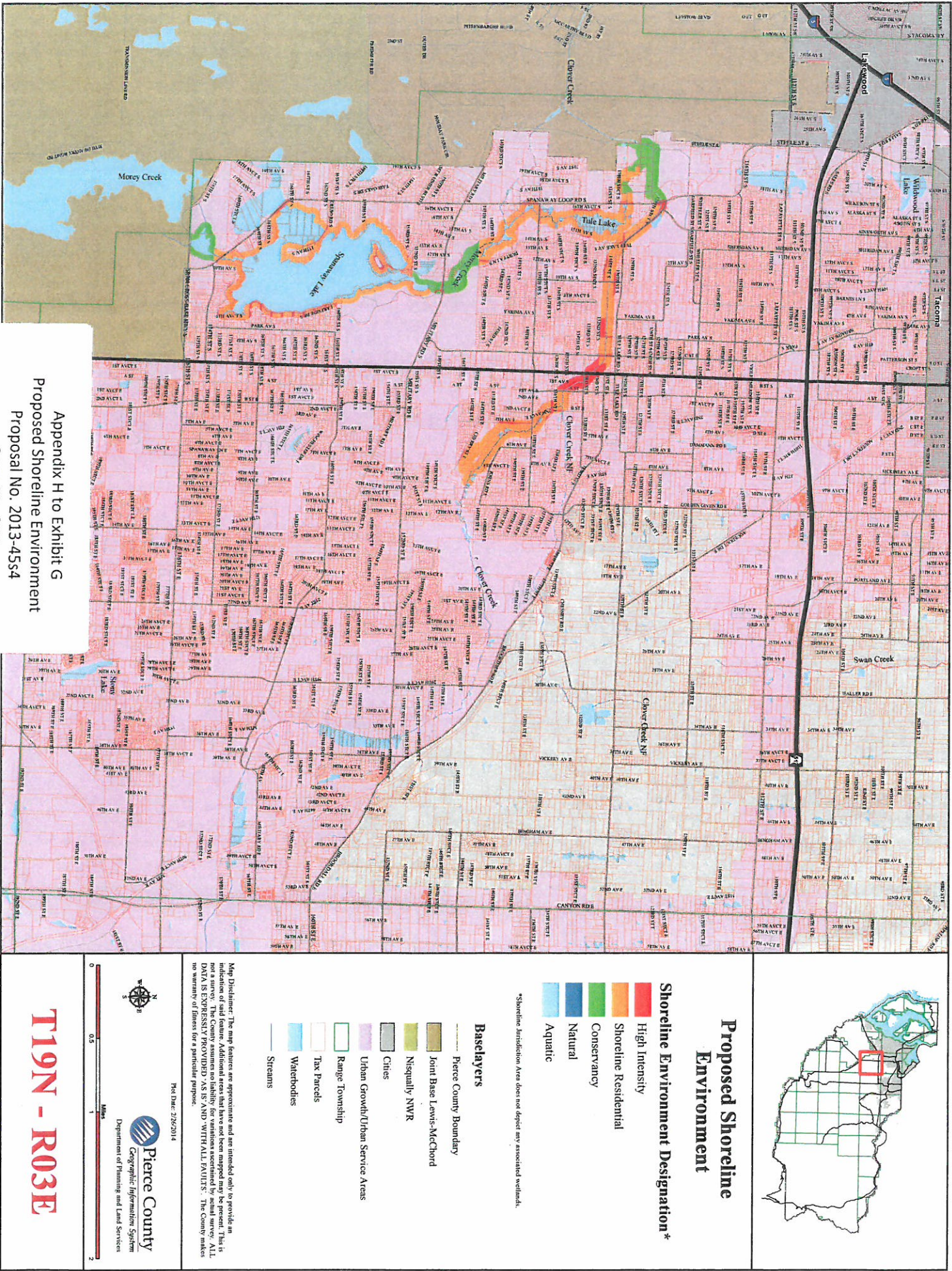


Department of Planning and Land Services



T19N - R02E





• Shoreline Jurisdiction Area does not depict any associated wetlands.

Pierce County Boundary

Joint Base Lewis-McChord

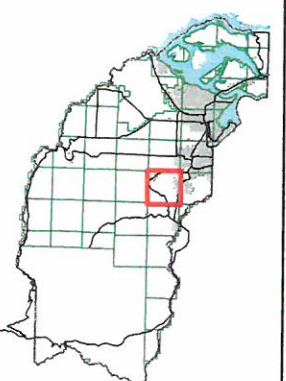
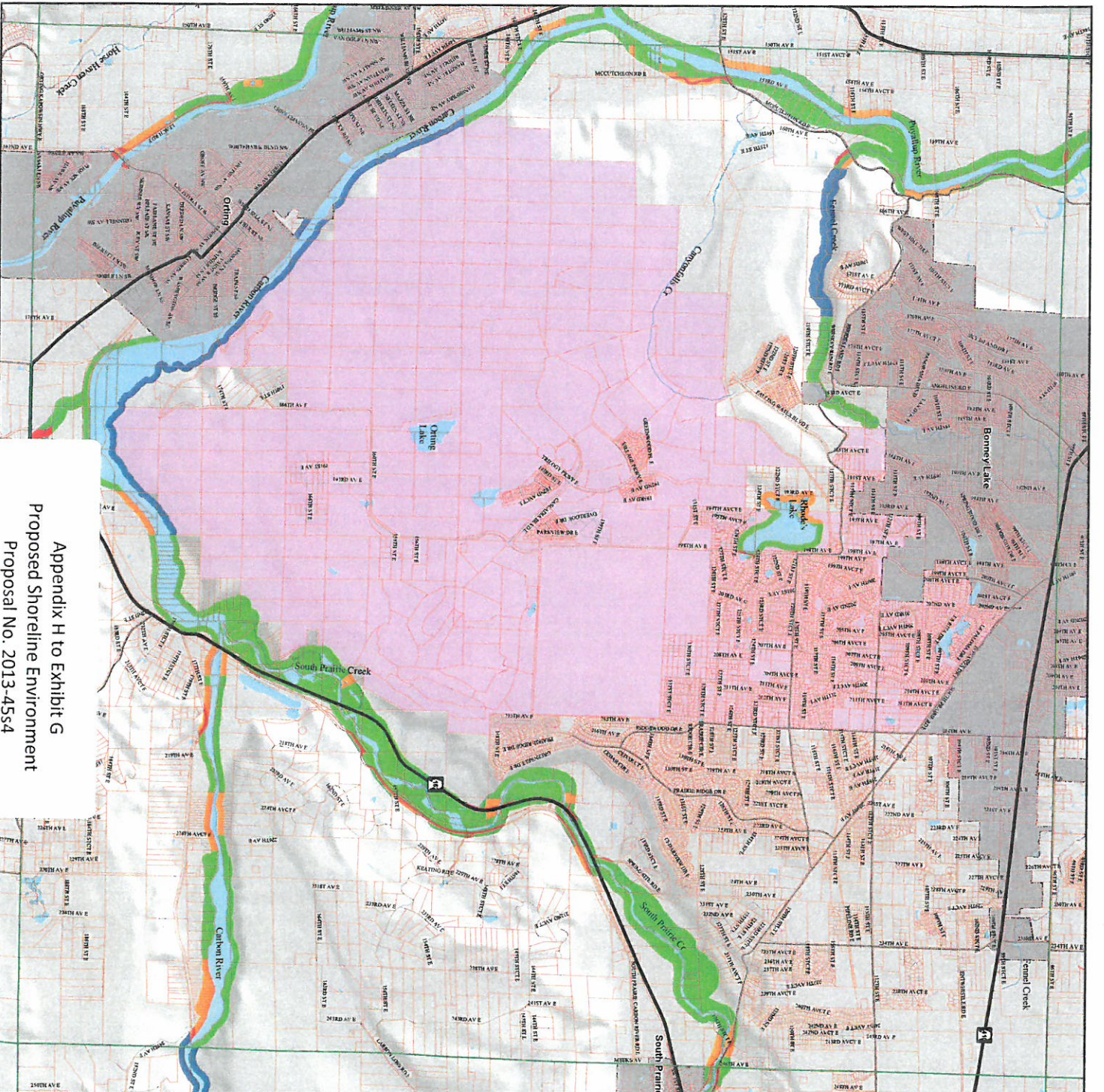
Map Disclaimer: The map features are approximate and are intended only to provide an indication of said feature. Additional areas that have not been mapped may be present. This is not a survey. The County assumes no liability for variations ascertained by actual survey. ALL DATA IS EXPRESSLY PROVIDED 'AS IS' AND 'WITH ALL FAULTS'. The County makes no warranty of fitness for a particular purpose.

Print Date: 2/26/2014



Department of Planning and Land Services

T19N - R04E



Proposed Shoreline Environment

Shoreline Environment Designation*

- High Intensity
- Shoreline Residential
- Conservancy
- Natural
- Aquatic

*Shoreline Jurisdiction Area does not depict any associated wetlands.

Baselines

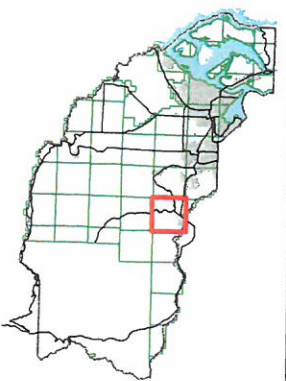
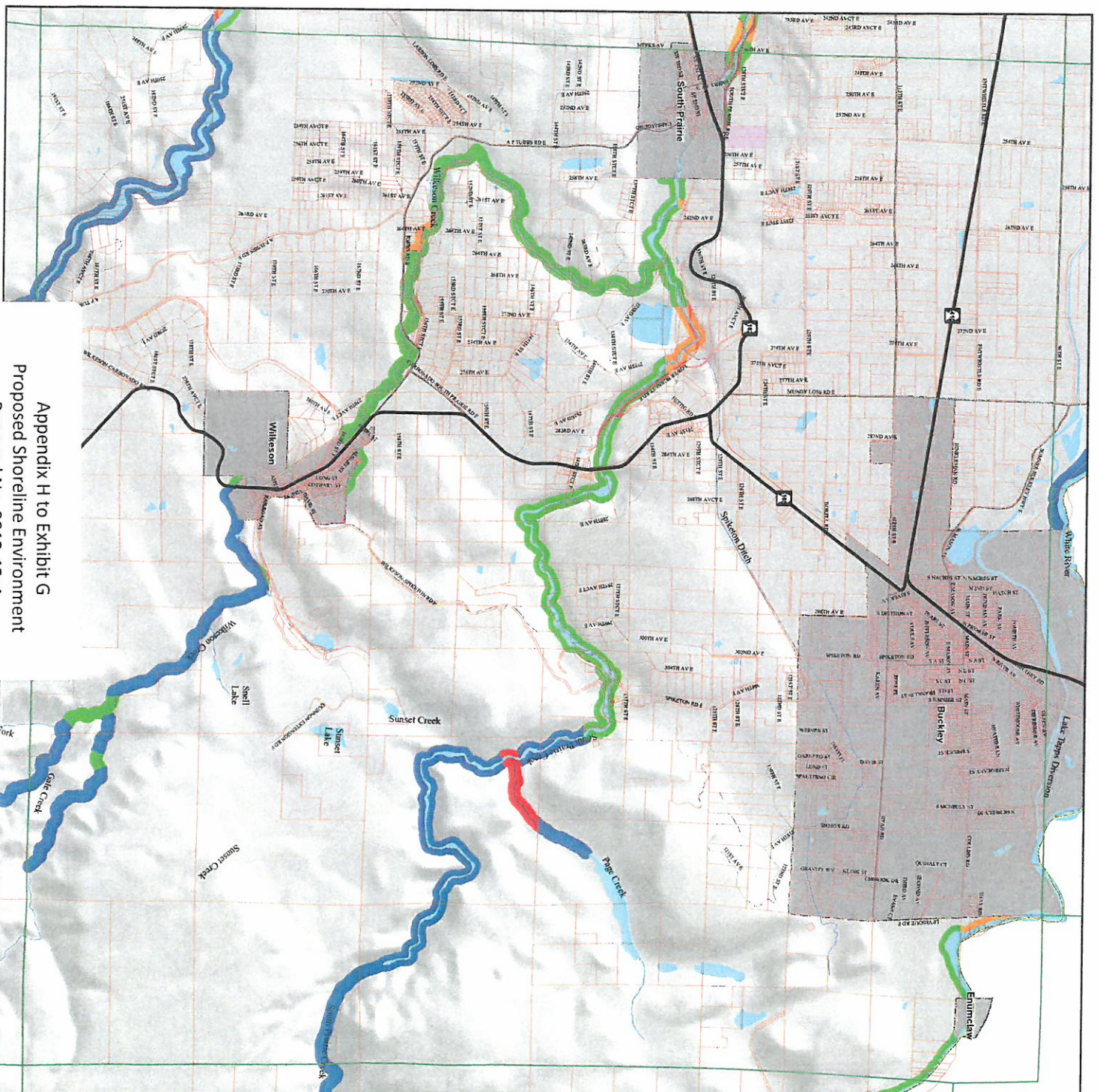
- Pierce County Boundary
- Joint Base Lewis-McChord
- Nisqually NWR
- Cities
- Urban Growth/Urban Service Areas
- Range Township
- Tax Parcels
- Waterbodies
- Streams

Map Disclaimer: The map features are approximate and are intended only to provide an indication of said feature. Additional areas that have not been mapped may be present. This is not a survey. The County assumes no liability for variations ascertained by actual survey. ALL DATA IS EXPRESSLY PROVIDED AS IS AND WITH ALL FAULTS. The County makes no warranty of fitness for a particular purpose.

Print Date: 2/26/2014



T19N - R05E



Proposed Shoreline Environment

Shoreline Environment Designation *

- High Intensity
- Shoreline Residential
- Conservancy
- Natural
- Aquatic

*Shoreline Jurisdiction Area does not depict any associated wetlands.

Baselayers

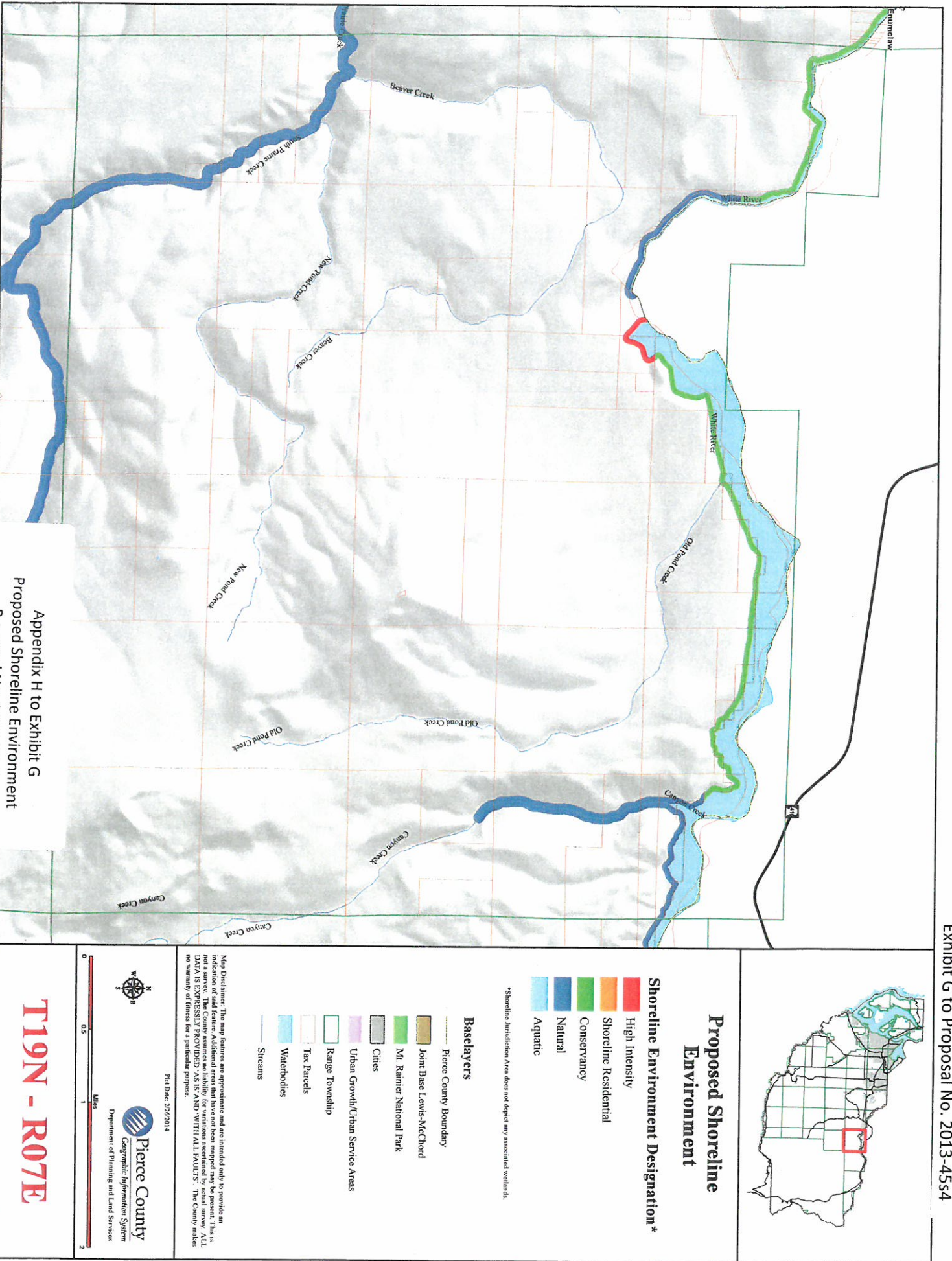
- Pierce County Boundary
- Joint Base Lewis-McChord
- Mt. Rainier National Park
- Cities
- Urban Growth/Urban Service Areas
- Range Township
- Tax Parcels
- Waterbodies
- Streams

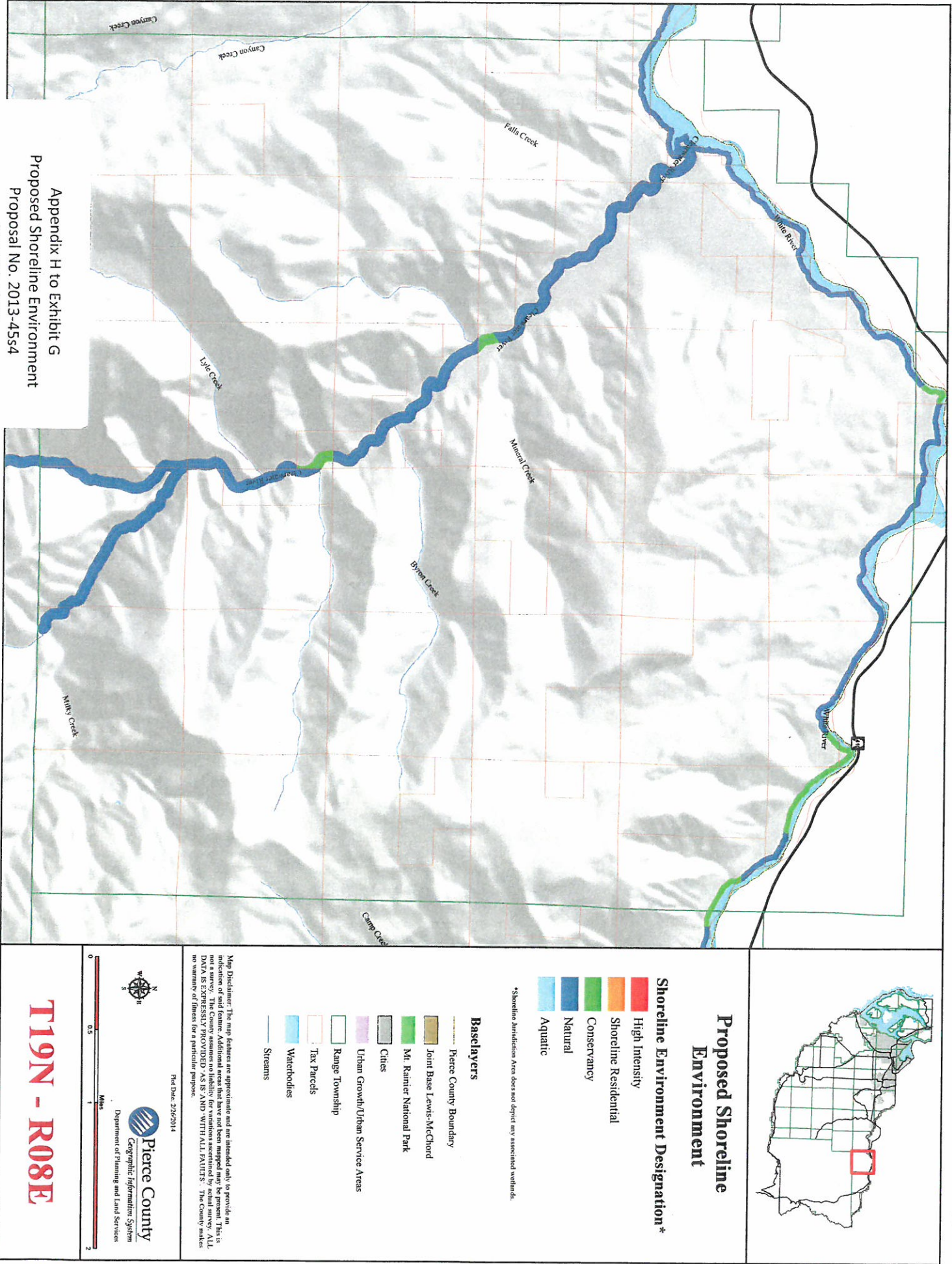
Map Disclaimer: The map features are approximate and are intended only to provide an indication of said feature. Additional information may be required to verify the accuracy of the map. The County assumes no liability for variations ascertained by actual survey. ALL DATA IS EXPRESSLY PROVIDED "AS IS" AND "WITH ALL FAULTS". The County makes no warranty of fitness for a particular purpose.

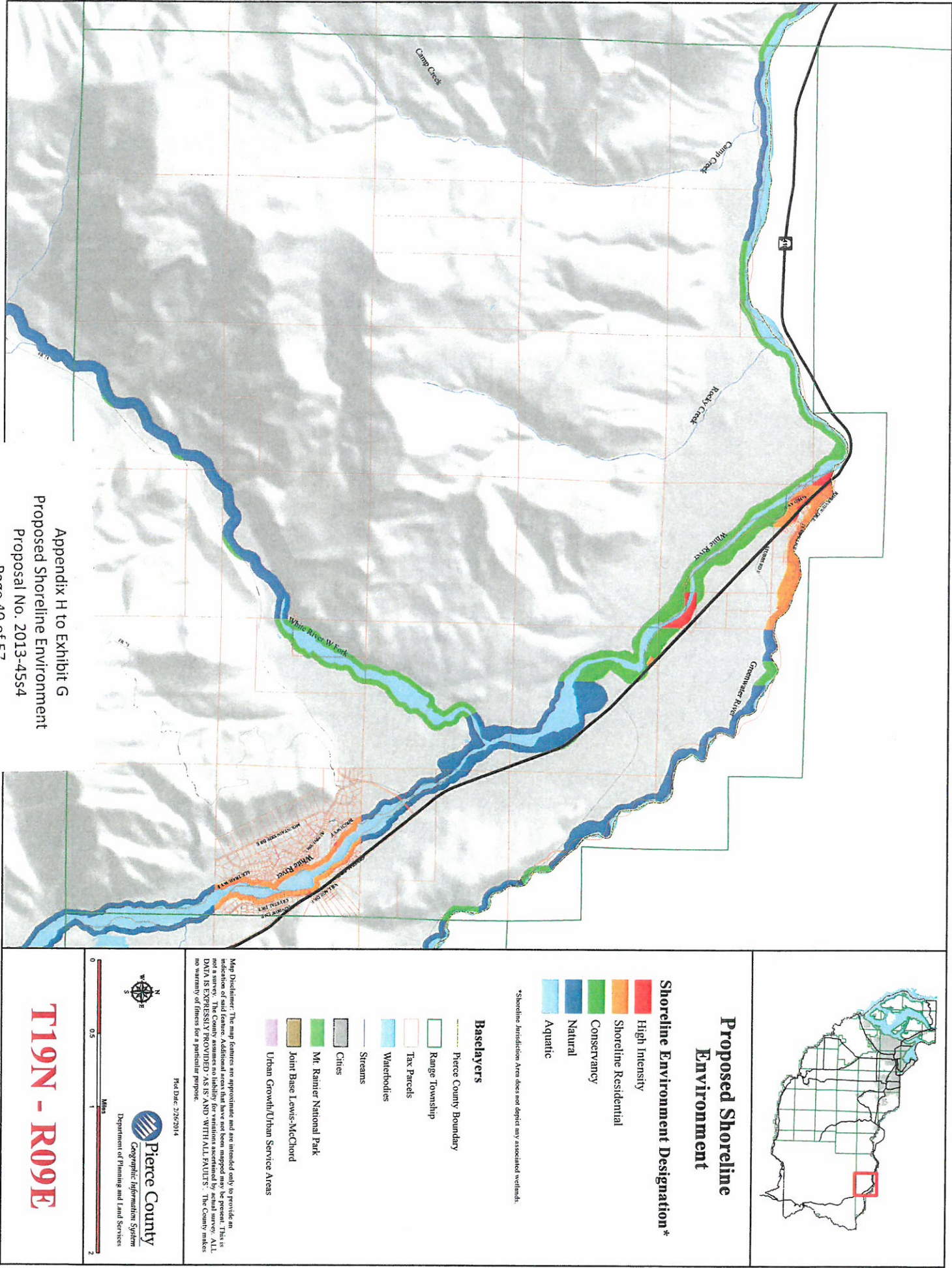
Print Date: 2/26/2014

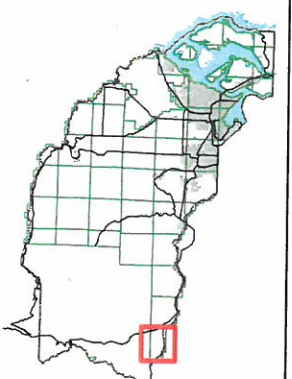


T19N - R06E









Proposed Shoreline Environment

Shoreline Environment Designation *

- High Intensity
- Shoreline Residential
- Conservancy
- Natural
- Aquatic


*Shoreline Jurisdiction Area does not depict any associated wetlands.

Baselayers

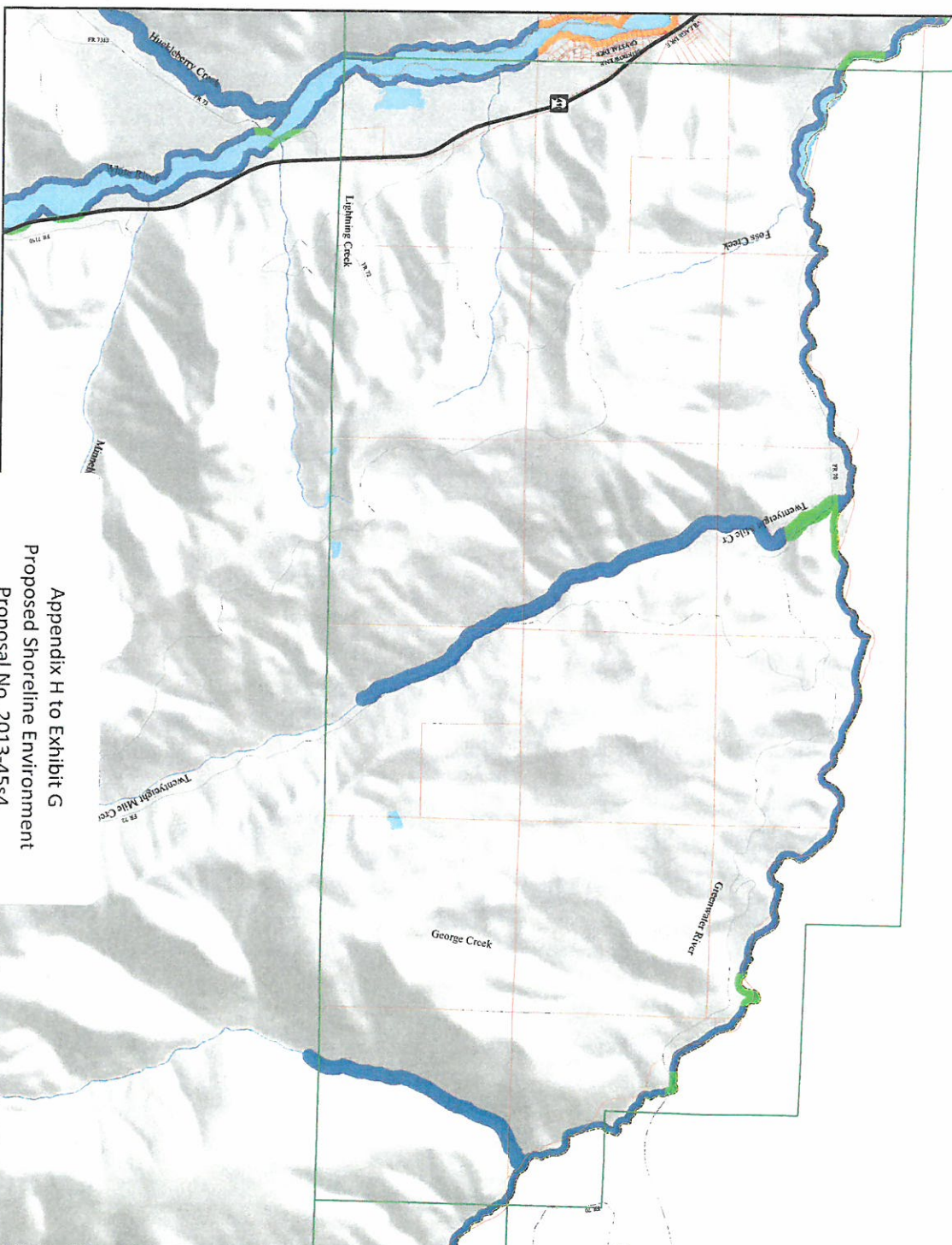
- Pierce County Boundary
- Range Township
- Tax Parcels
- Waterbodies
- Streams
- Cities
- Mt. Rainier National Park
- Joint Base Lewis-McChord
- Urban Growth/Urban Service Areas

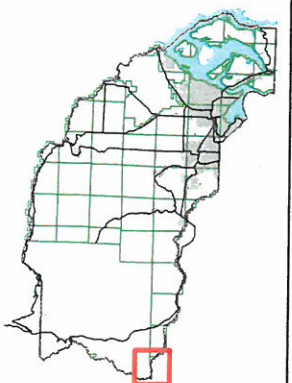
Map Disclaimer: The map features are approximate and are intended only to provide an indication of said feature. Additional areas that have not been mapped may be present. This is not a survey. The County assumes no liability for variations ascertained by actual survey. ALL DATA IS EXPRESSLY PROVIDED "AS IS" AND "WITH ALL FAULTS". The County makes no warranty of fitness for a particular purpose.

Plot Date: 2/26/2014



T19N - R10E





Proposed Shoreline Environment

Shoreline Environment Designation*

- High Intensity
- Shoreline Residential
- Conservancy
- Natural
- Aquatic

*Shoreline Jurisdiction Area does not depict any associated wetlands.

Baselayers

- Pierce County Boundary
- Range Township
- Tax Parcels
- Waterbodies
- Streams
- Cities
- Mt. Rainier National Park
- Joint Base Lewis-McChord
- Urban Growth/Urban Service Areas

Map Disclaimer: The map features are approximate and are intended only to provide an indication of said feature. Additional areas that have not been mapped may be present. This is not a survey. The County assumes no liability for variations ascertained by actual survey. ALL DATA IS EXPRESSLY PROVIDED "AS IS" AND "WITH ALL FAULTS". The County makes no warranty of fitness for a particular purpose.

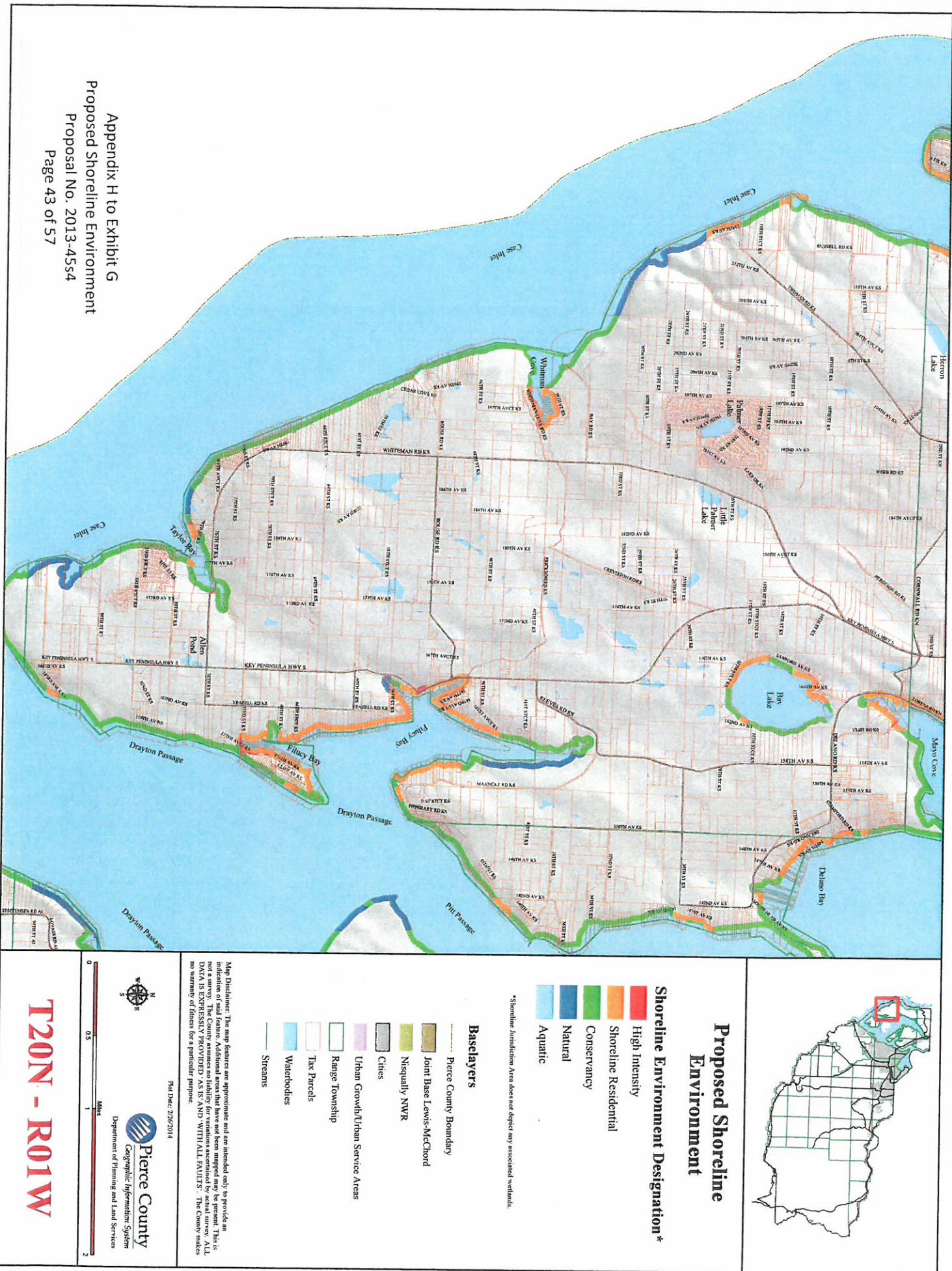
Plot Date: 2/26/2014

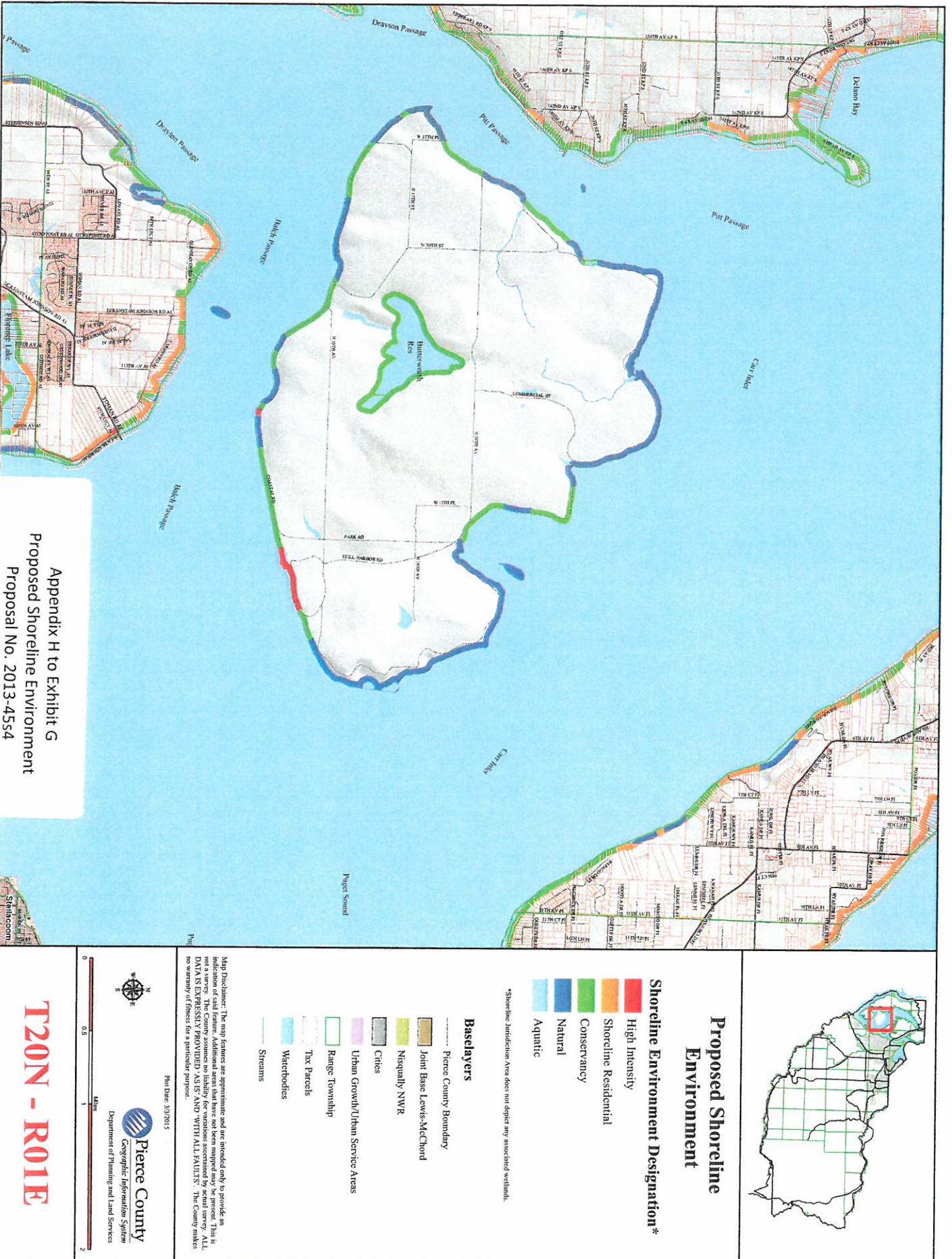


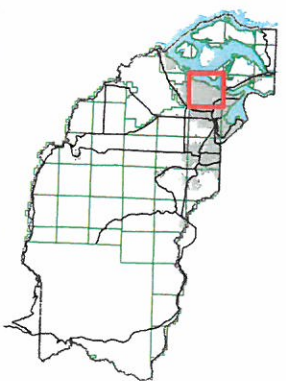
Pierce County
Geographic Information System
Department of Planning and Land Services

T19N - R11E

Appendix H to Exhibit G
Proposed Shoreline Environment
Proposal No. 2013-45s4



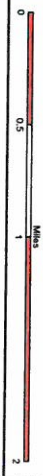




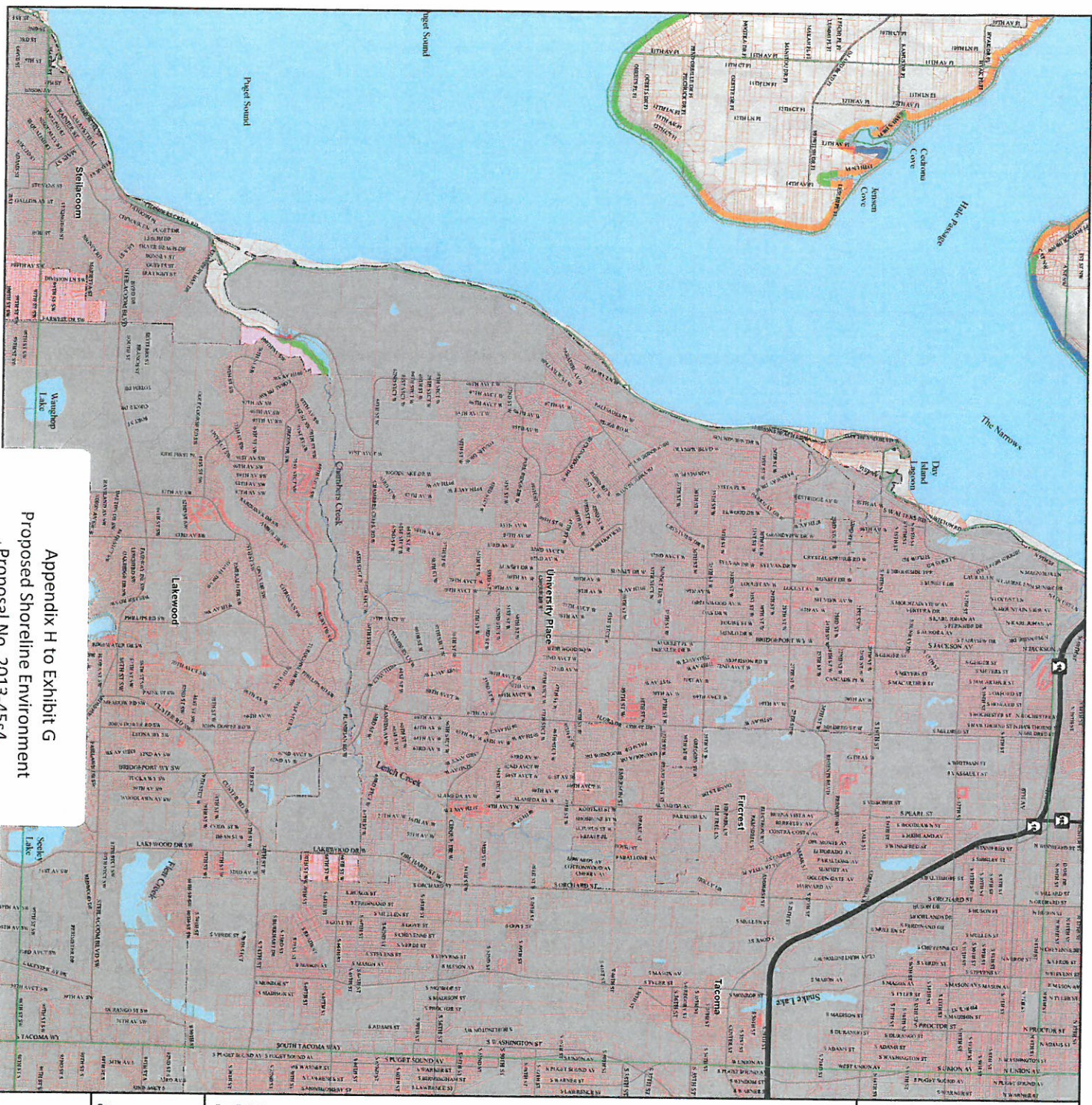
Proposed Shoreline Environment

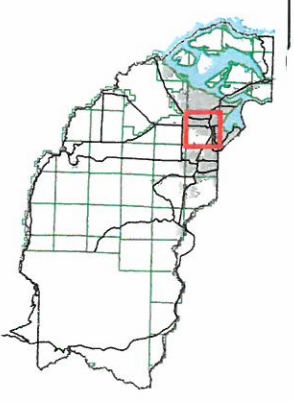
- Shoreline Environment Designation***
- High Intensity
 - Shoreline Residential
 - Conservancy
 - Natural
 - Aquatic
- *Shoreline Jurisdiction Area does not depict any associated wetlands.

- Base Layers**
- Pierce County Boundary
 - Joint Base Lewis-McChord
 - Nisqually NWR
 - Cities
 - Urban Growth/Urban Service Areas
 - Range Township
 - Tax Parcels
 - Waterbodies
 - Streams
- Map Disclaimer:** The map features are approximate and are intended only to provide an indication of land features. Additional areas that have not been surveyed may be added. This is not a survey. The County assumes no liability for variations ascertained by actual survey. ALL DATA IS EXPRESSLY PROVIDED "AS IS" AND "WITH ALL FAULTS". The County makes no warranty of fitness for a particular purpose.
- Print Date: 2/26/2014



T20N - R02E





Proposed Shoreline Environment

Shoreline Environment Designation*

- High Intensity
- Shoreline Residential
- Conservancy
- Natural
- Aquatic

*Shoreline Attribution Area does not depict any associated wetlands.

Baselayers

- Pierce County Boundary
- Joint Base Lewis-McChord
- Nisqually NWR
- Cities
- Urban Growth/Urban Service Areas
- Range Township
- Tax Parcels
- Waterbodies
- Streams

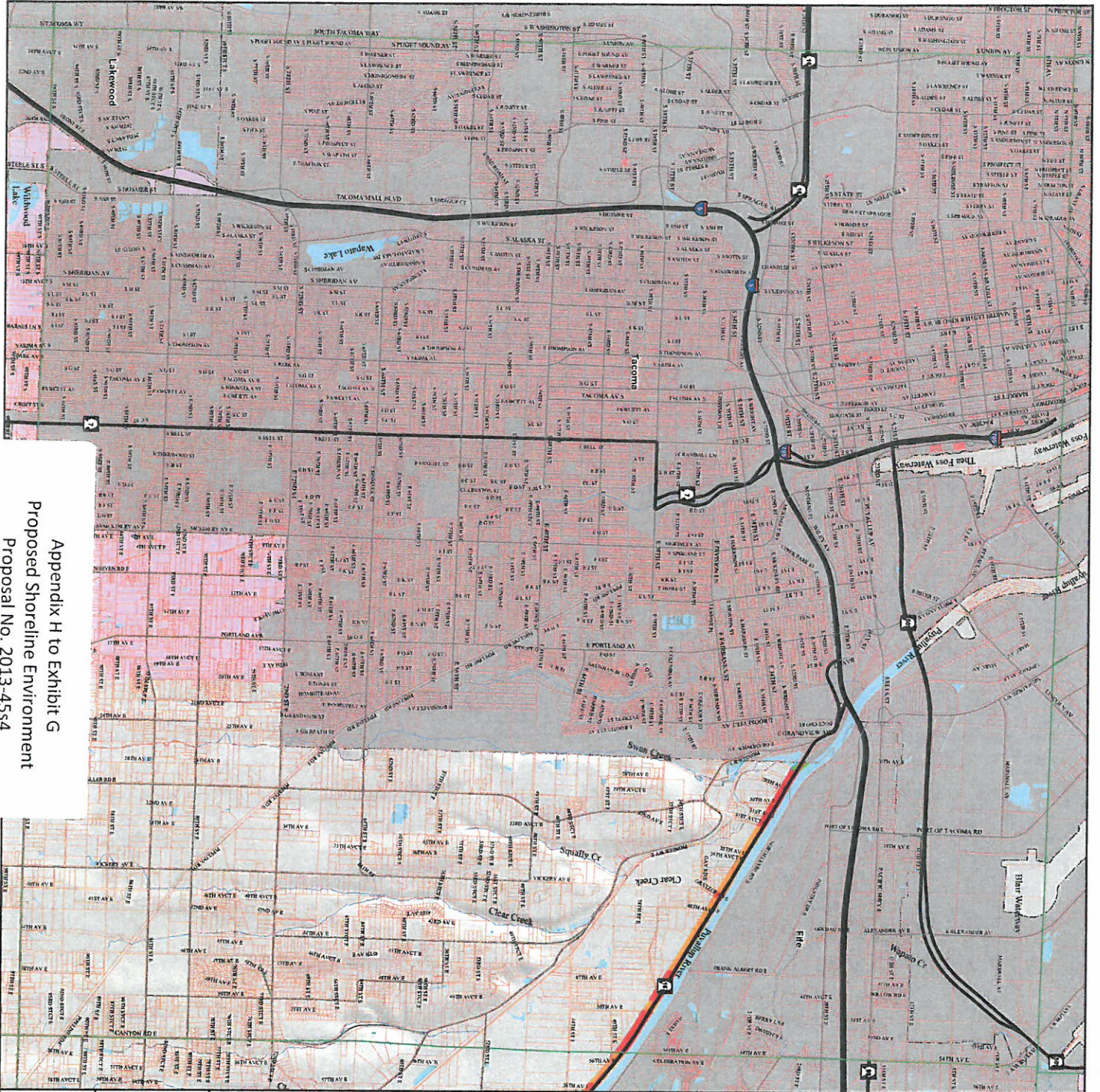
Map Disclaimer: The map features are approximate and are intended only to provide an indication of said feature. Additional areas that have not been mapped may be present. This is not a survey. The County assumes no liability for variations ascertained by actual survey. ALL INFORMATION PROVIDED HEREIN IS AND WITHOUT FAULTS. The County makes no warranty of fitness for a particular purpose.

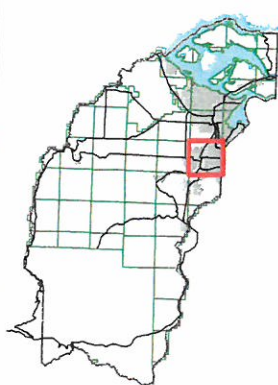
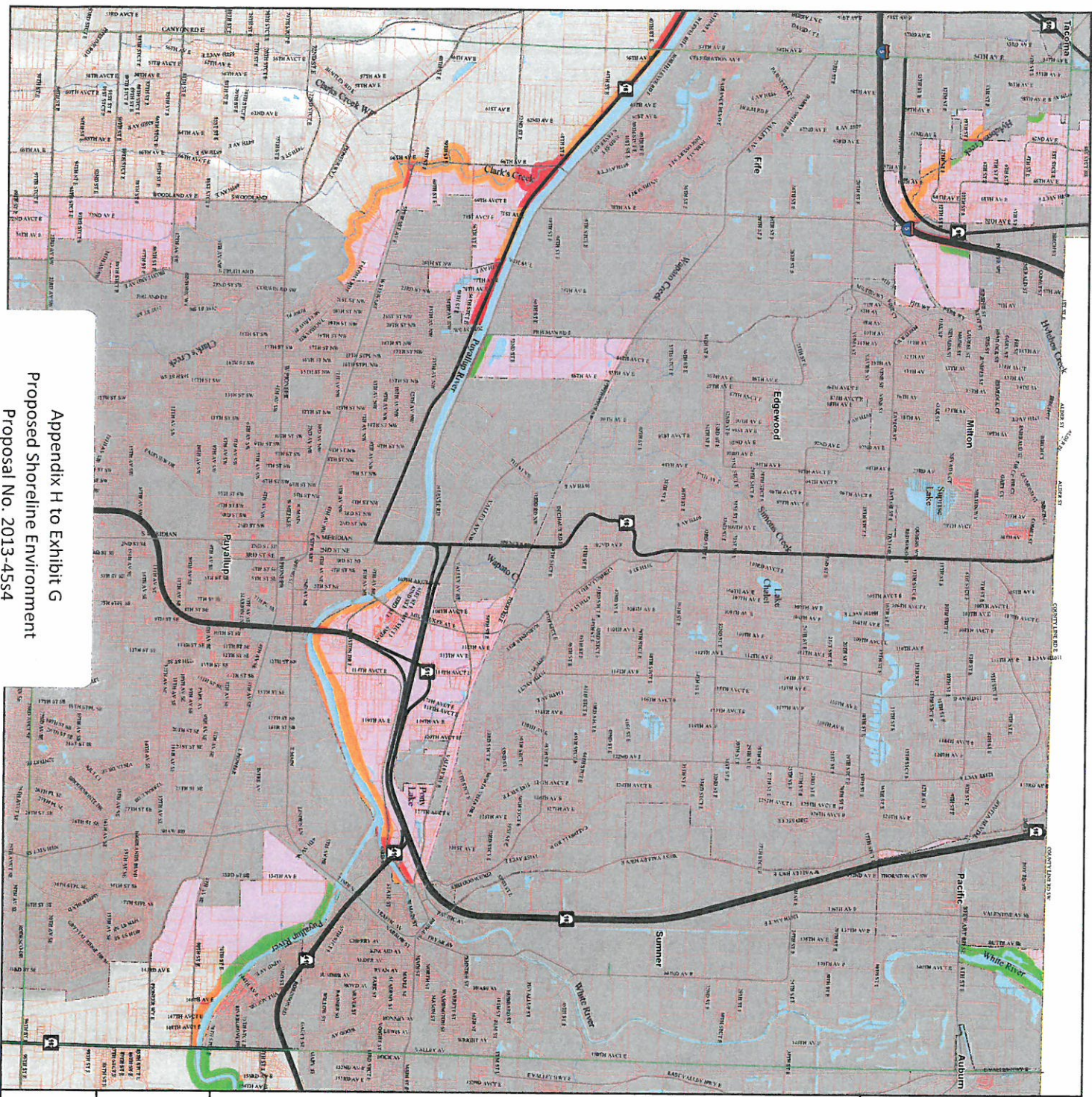
Print Date: 2/26/2014



Department of Planning and Land Services

T20N - R03E





Proposed Shoreline Environment

Shoreline Environment Designation*

- High Intensity
- Shoreline Residential
- Conservancy
- Natural
- Aquatic

*Shoreline Jurisdiction Area does not depict any associated wetlands.

Base Layers

- Pierce County Boundary
- Joint Base Lewis-McChord
- Nisqually NWR
- Cities
- Urban Growth/Urban Service Areas
- Range Township
- Tax Parcels
- Waterbodies
- Streams

Map Disclaimer: The map features are approximate and are intended only to provide an indication of said feature. Additional areas that have not been mapped may be present. This is not a survey. The County assumes no liability for variations ascertained by actual survey. ALL DATA IS EXPRESSLY PROVIDED "AS IS" AND WITHOUT WARRANTIES. The County makes no warranty of fitness for a particular purpose.

Print Date: 1/29/2015



T20N - R04E



Proposed Shoreline Environment

- Shoreline Environment Designation***
- High Intensity
 - Shoreline Residential
 - Conservancy
 - Natural
 - Aquatic

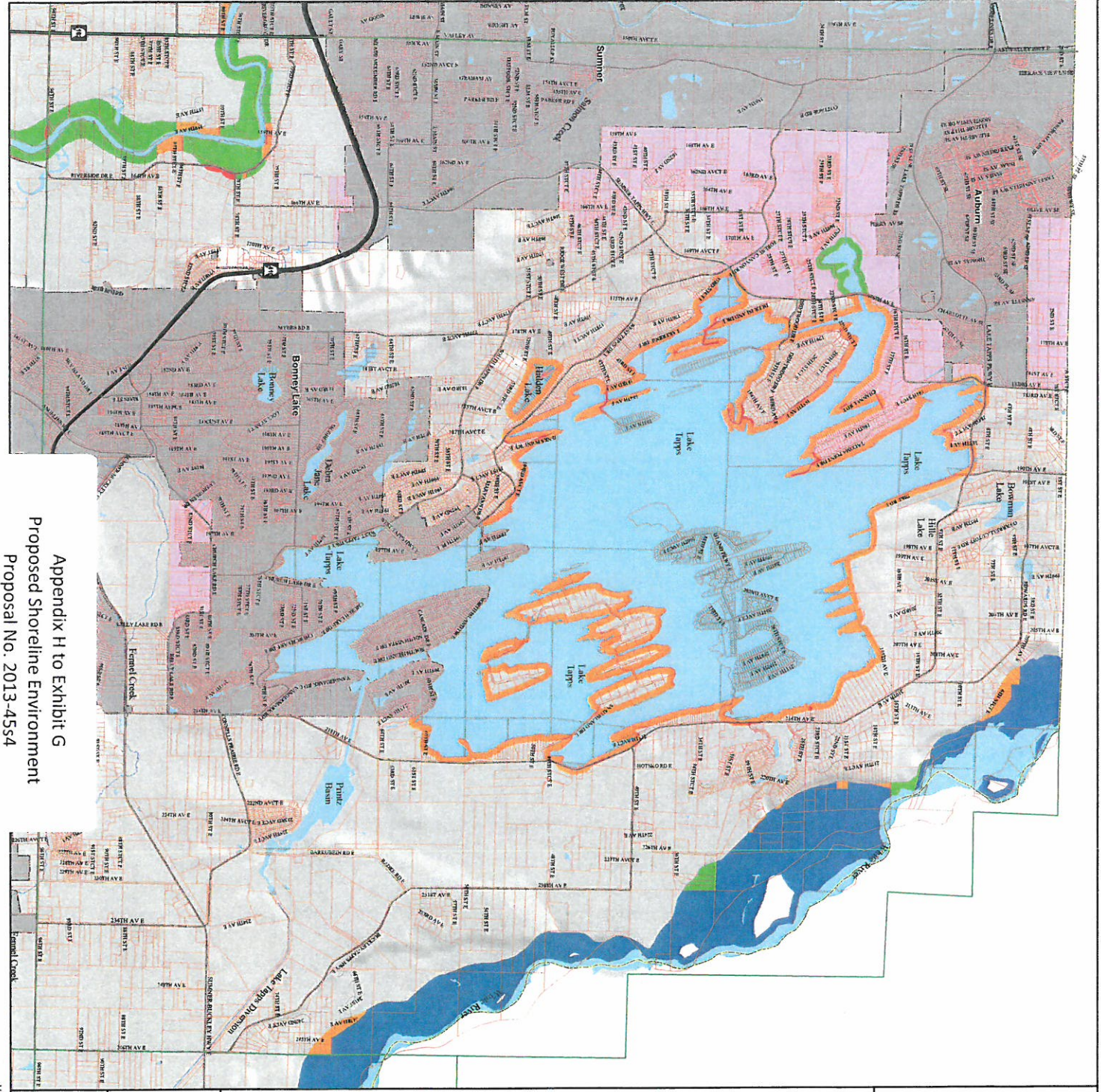
*Shoreline Jurisdiction Area does not depict any associated wetlands.

- Baselayers**
- Pierce County Boundary
 - Joint Base Lewis-McChord
 - Nisqually NWR
 - Cities
 - Urban Growth/Urban Service Areas
 - Range Township
 - Tax Parcels
 - Waterbodies
 - Streams

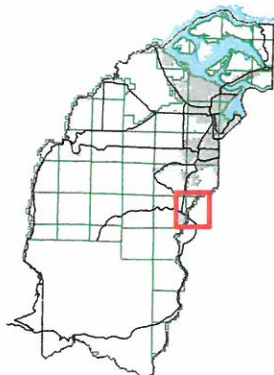
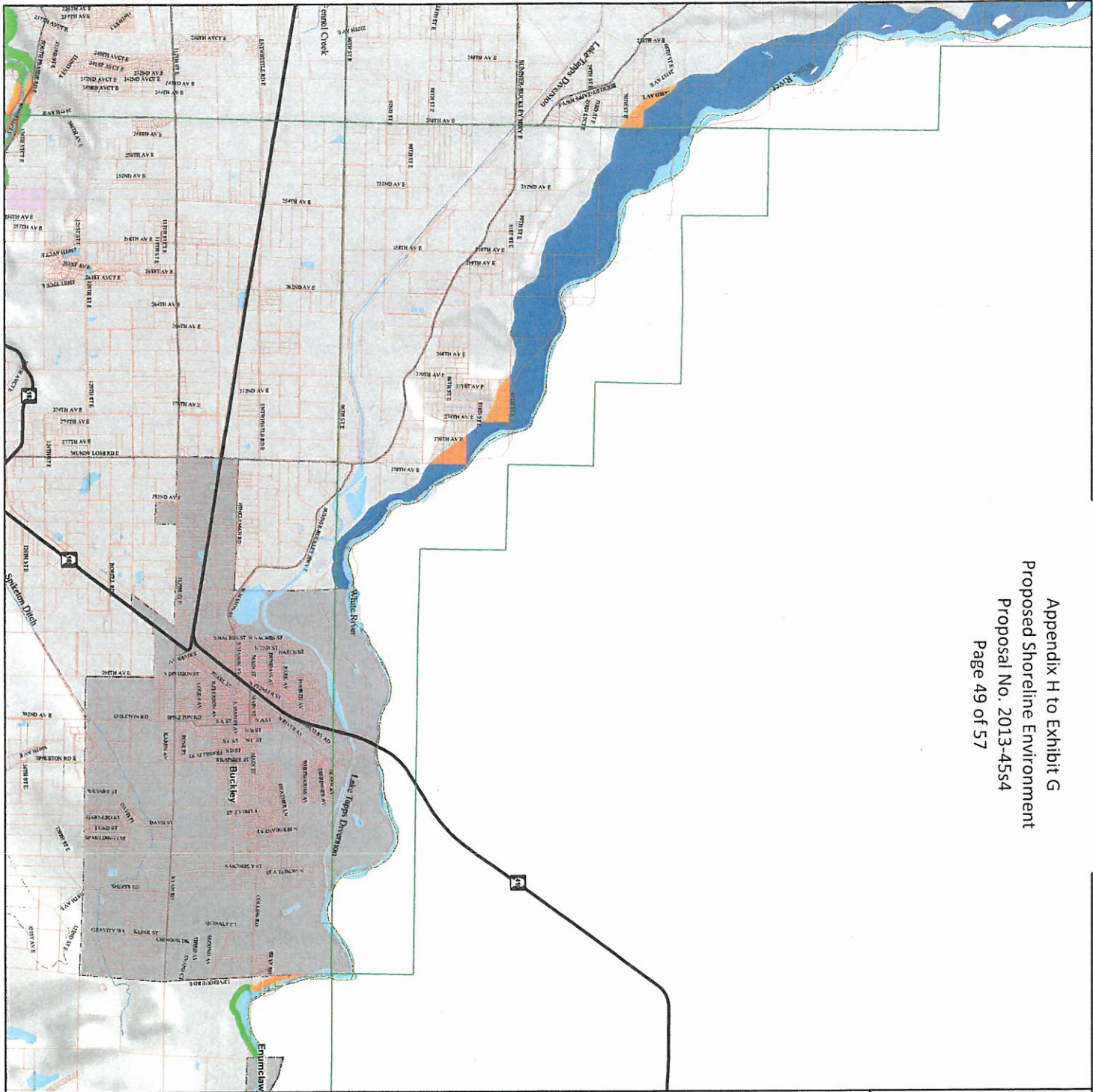
Map Disclaimer: The map features are approximate and are intended only to provide an indication of said feature. Additional areas that have not been mapped may be present. This is not a survey. The County assumes no liability for variations encountered by actual survey. ALL DATA IS EXPRESSLY PROVIDED "AS IS" AND WITHOUT ALL FOLLOWS. The County makes no warranty of fitness for a particular purpose.



T20N - R05E



Appendix H to Exhibit G
Proposed Shoreline Environment
Proposal No. 2013-45s4
Page 49 of 57



Proposed Shoreline Environment

Shoreline Environment Designation*

- High Intensity
- Shoreline Residential
- Conservancy
- Natural
- Aquatic

*Shoreline Jurisdiction Area does not depict any associated wetlands.

Base Layers

- Pierce County Boundary
- Joint Base Lewis-McChord
- Mt. Rainier National Park
- Cities
- Urban Growth/Urban Service Areas
- Range Township
- Tax Parcels
- Waterbodies
- Streams

Map Disclaimer: The map features are approximate and are intended only to provide an indication of said feature. Additional areas that have not been mapped may be present. This is not a warranty of fitness for a particular purpose. ALL INFORMATION PROVIDED HEREIN IS FOR INFORMATIONAL PURPOSES ONLY. THE COUNTY MAKES NO WARRANTY OF FITNESS FOR A PARTICULAR PURPOSE.

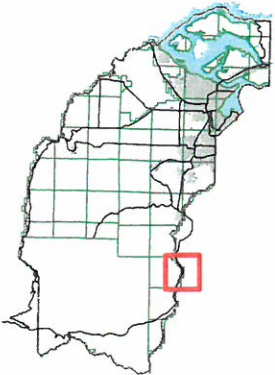
Plot Date: 2/26/2014



Pierce County
Geographic Information System
Department of Planning and Land Services

0 0.5 1 2
Miles

T20N - R06E



Proposed Shoreline Environment

Shoreline Environment Designation*

- High Intensity
- Shoreline Residential
- Conservancy
- Natural
- Aquatic

*Shoreline Jurisdiction Area does not depict any associated wetlands.

Baselayers

- Pierce County Boundary
- Joint Base Lewis-McChord
- Mt. Rainier National Park
- Cities
- Urban Growth/Urban Service Areas
- Range Township
- Tax Parcels
- Waterbodies
- Streams

Map Disclaimer: The map features are approximate and are intended only to provide an indication of said feature. Additional areas that have not been mapped may be present. This is not a survey. The County assumes no liability for variations ascertained by actual survey. ALL DATA IS EXPRESSED PROUDLY AS IS AND WITHOUT WARRANTIES. The County makes no warranty of fitness for a particular purpose.

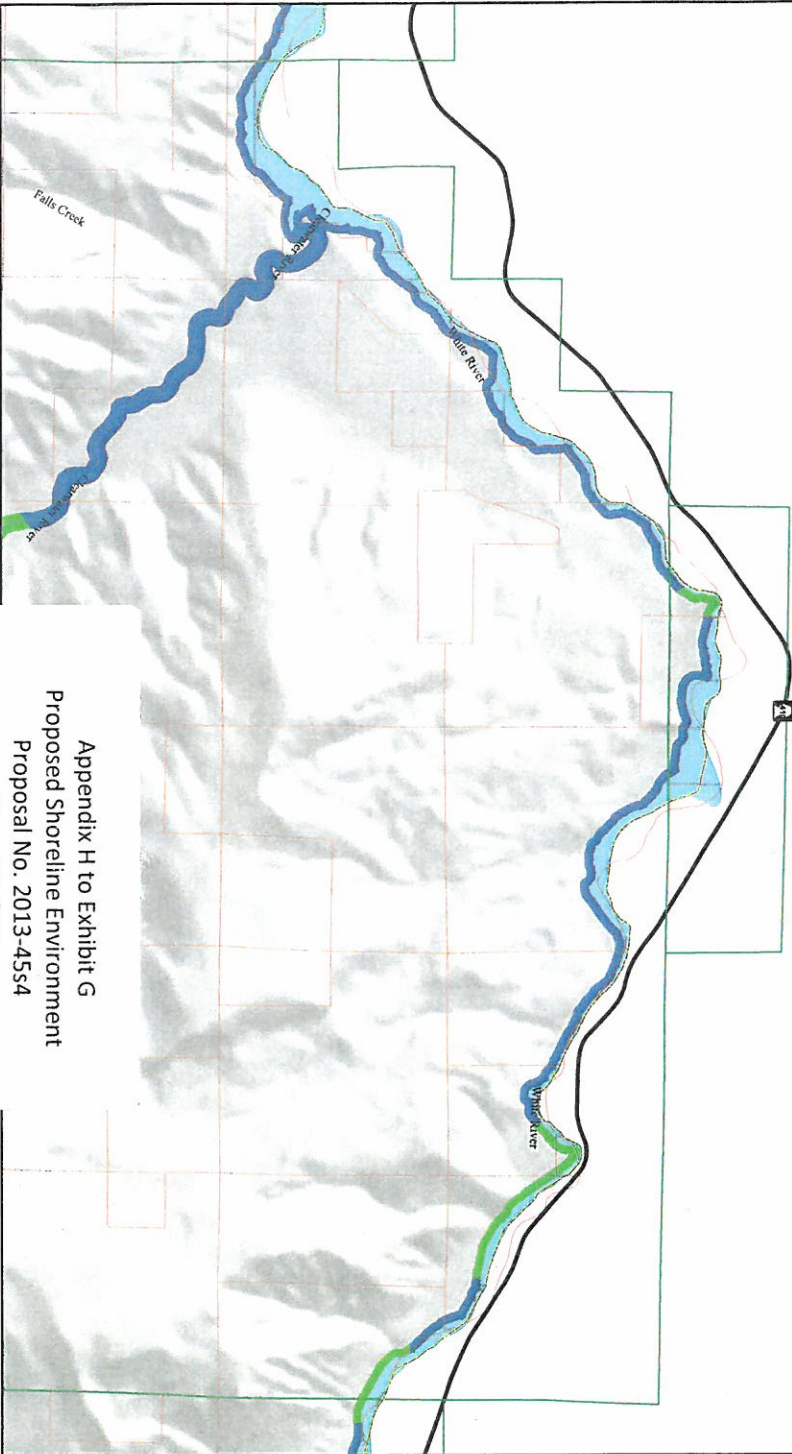
Print Date: 2/26/2014

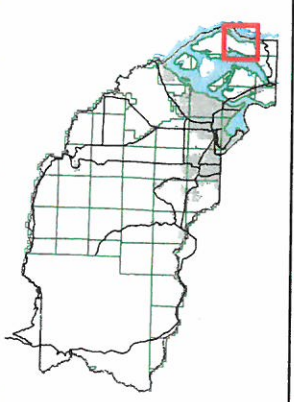


Pierce County
Geographic Information System
Department of Planning and Land Services



T20N - R08E





Proposed Shoreline Environment

Shoreline Environment Designation*

- High Intensity
- Shoreline Residential
- Conservancy
- Natural
- Aquatic

*Shoreline Jurisdiction Area does not depict any associated wetlands.

Baselayers

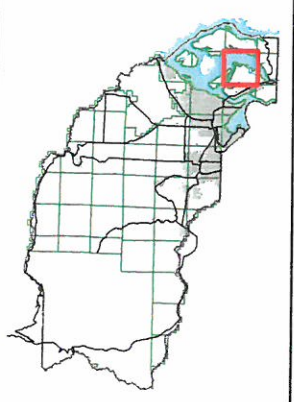
- Pierce County Boundary
- Joint Base Lewis-McChord
- Nisqually NWR
- Cities
- Urban Growth/Urban Service Areas
- Range Township
- Tax Parcels
- Waterbodies
- Streams

Map Disclaimer: The map features are approximate and are intended only to provide an indication of said feature. Additional areas that have not been mapped may be present. This is not a survey. The County assumes no liability for variations ascertained by actual survey. ALL DATA IS EXPRESSLY PROVIDED "AS IS" AND "WITH ALL FAULTS". The County makes no warranty of fitness for a particular purpose.

Print Date: 2/26/2014



T21N - R01W



Proposed Shoreline Environment

Shoreline Environment Designation*

- High Intensity
- Shoreline Residential
- Conservancy
- Natural
- Aquatic

*Shoreline Jurisdiction Area does not depict any associated wetlands.

Baselayers


- Pierce County Boundary
- Joint Base Lewis-McChord
- Nisqually NWR
- Cities
- Urban Growth/Urban Service Areas
- Range Township
- Tax Parcels
- Wardboodies
- Streams

Map Disclaimer: The map features are approximate and are intended only to provide an indication of said feature. Additional areas that have not been mapped may be present. This is not a survey. The County assumes no liability for variations ascertained by actual survey. ALL DATA IS EXPRESSLY PROVIDED AS IS AND WITH ALL FAULTS. The County makes no warranty of fitness for a particular purpose.

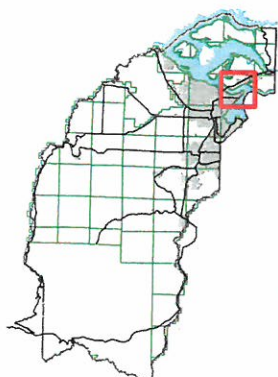
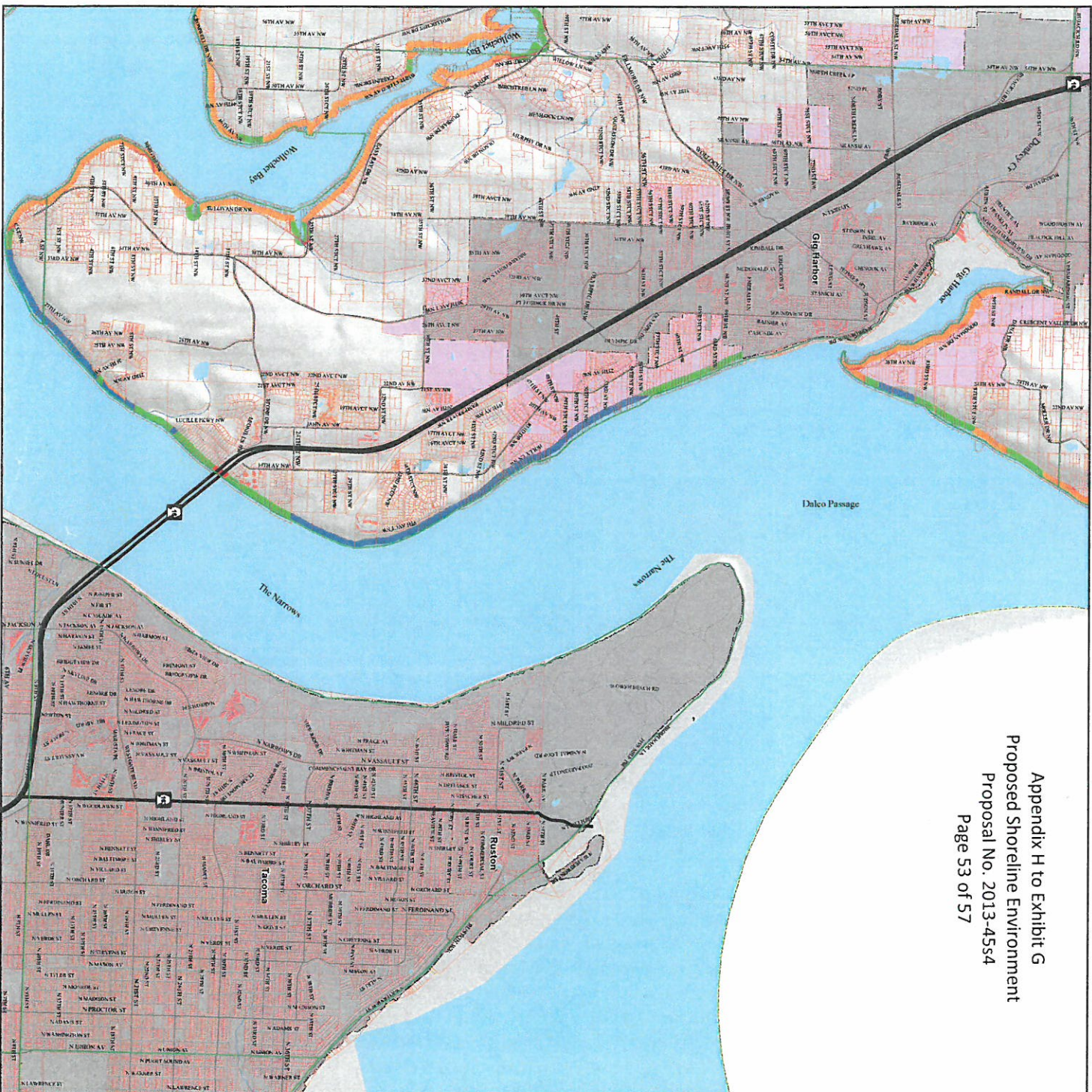
Print Date: 2/26/2014



Pierce County
Geographic Information System
Department of Planning and Land Services



T21N - R01E



Proposed Shoreline Environment

Shoreline Environment Designation*

- High Intensity
- Shoreline Residential
- Conservancy
- Natural
- Aquatic

*Shoreline Jurisdiction Area does not depict any associated wetlands.

Baselayers

- Pierce County Boundary
- Joint Base Lewis-McChord
- Nisqually NWR
- Cities
- Urban Growth/Urban Service Areas
- Range Township
- Tax Parcels
- Waterbodies
- Streams

Map Disclaimer: The map features are approximate and are intended only to provide an indication of said feature. Additional areas that have not been mapped may be present. This is not a survey. The County assumes no liability for variations encountered by actual survey. ALL DISTANCES ARE IN FEET AND WITHIN ALL PARCELS - The County makes no warranty of fitness for a particular purpose.

PIR 2106 2/20/2014

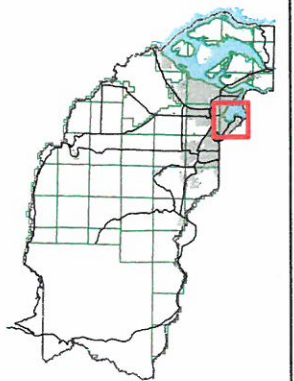
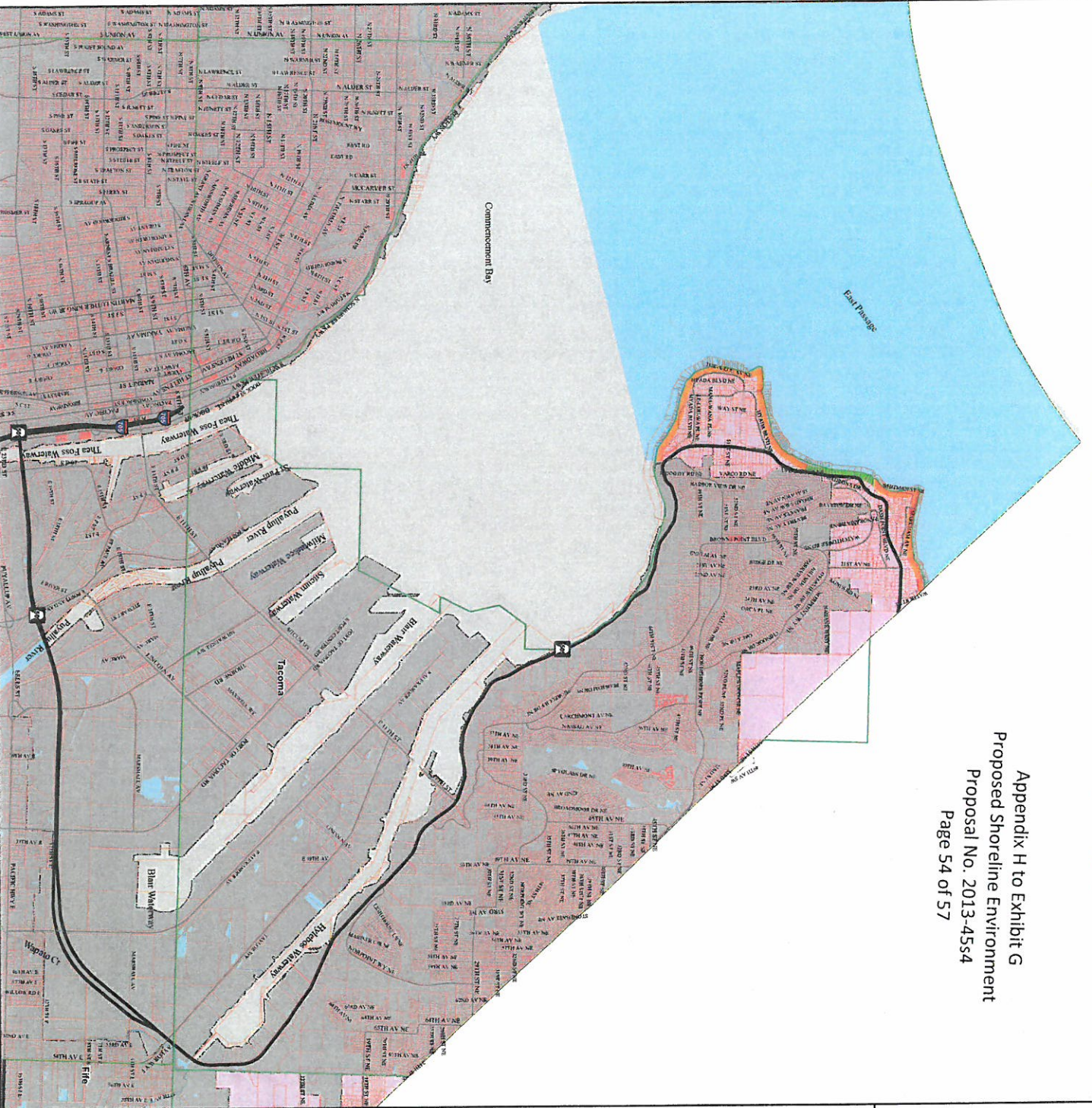


0 0.5 1 2 Miles



Department of Planning and Land Services

T21N - R02E



Proposed Shoreline Environment

Shoreline Environment Designation*

- High Intensity
- Shoreline Residential
- Conservancy
- Natural
- Aquatic

*Shoreline Jurisdiction Area does not depict any associated wetlands.

Baselayers

- Pierce County Boundary
- Joint Base Lewis-McChord
- Nisqually NWR
- Cities
- Urban Growth/Urban Service Areas
- Range Township
- Tax Parcels
- Waterbodies
- Streams

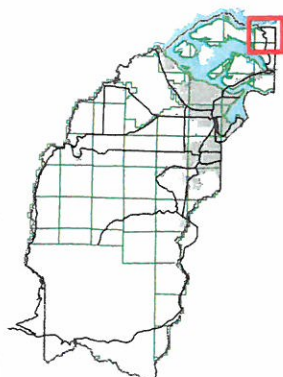
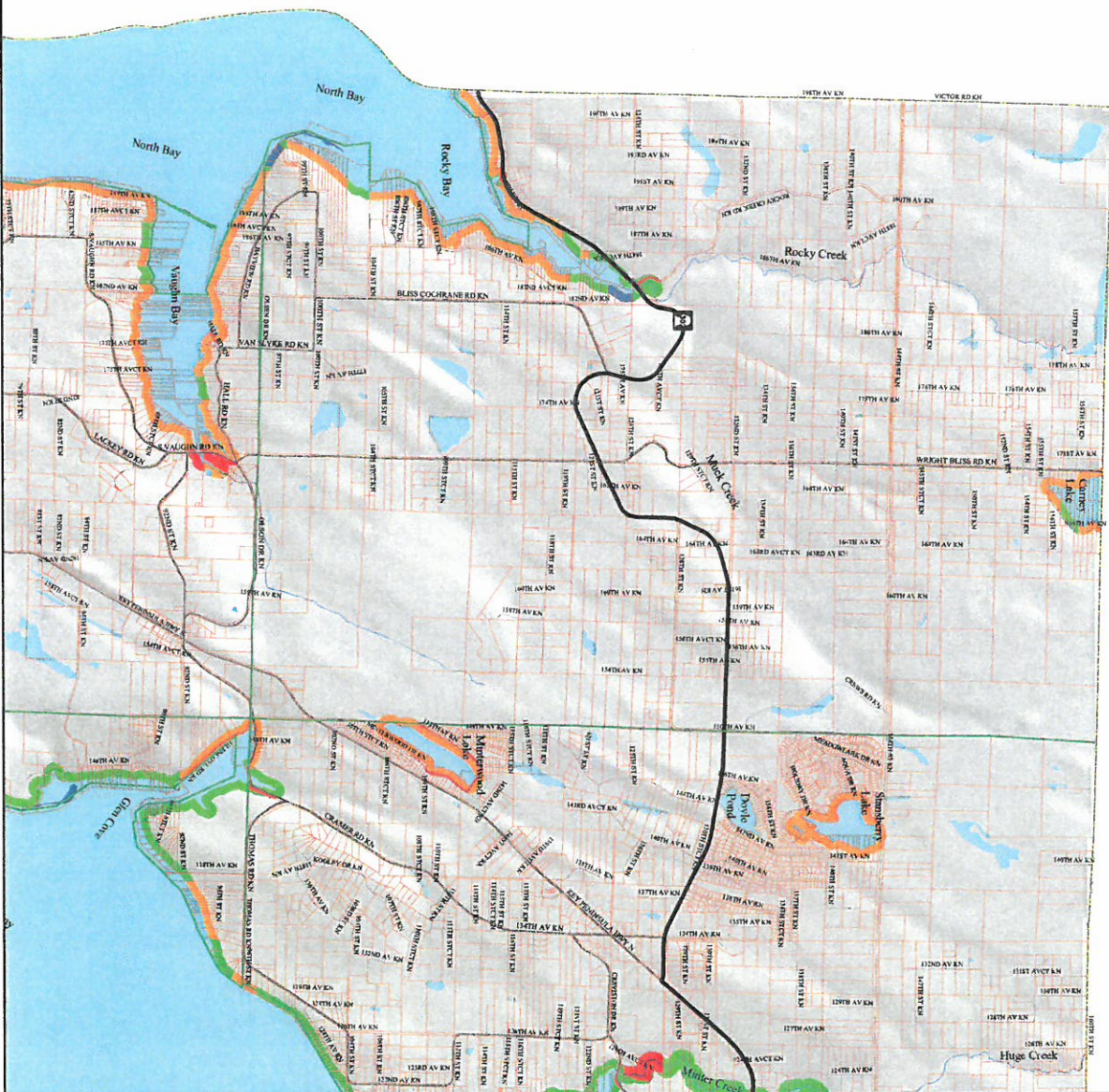
Map Disclaimer: The map features are approximate and are intended only to provide an indication of said feature. Additional areas that have not been mapped may be present. This is not a warranty of fitness for a particular purpose. The County makes no warranty of fitness for a particular purpose.

Print Date: 2/26/2014



Pierce County
 Geographic Information System
 Department of Planning and Land Services

T21N - R03E



Proposed Shoreline Environment

Shoreline Environment Designation*

- High Intensity
- Shoreline Residential
- Conservancy
- Natural
- Aquatic

*Shoreline Jurisdiction Area does not depict any associated wetlands.

Baselayers

- Pierce County Boundary
- Joint Base Lewis-McChord
- Nisqually NWR
- Cities
- Urban Growth/Urban Service Areas
- Range Township
- Tax Parcels
- Waterbodies
- Streams

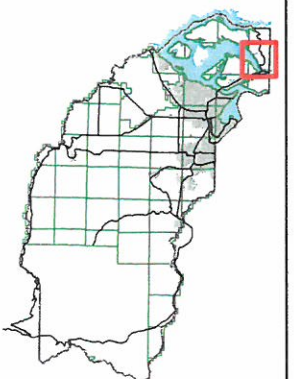
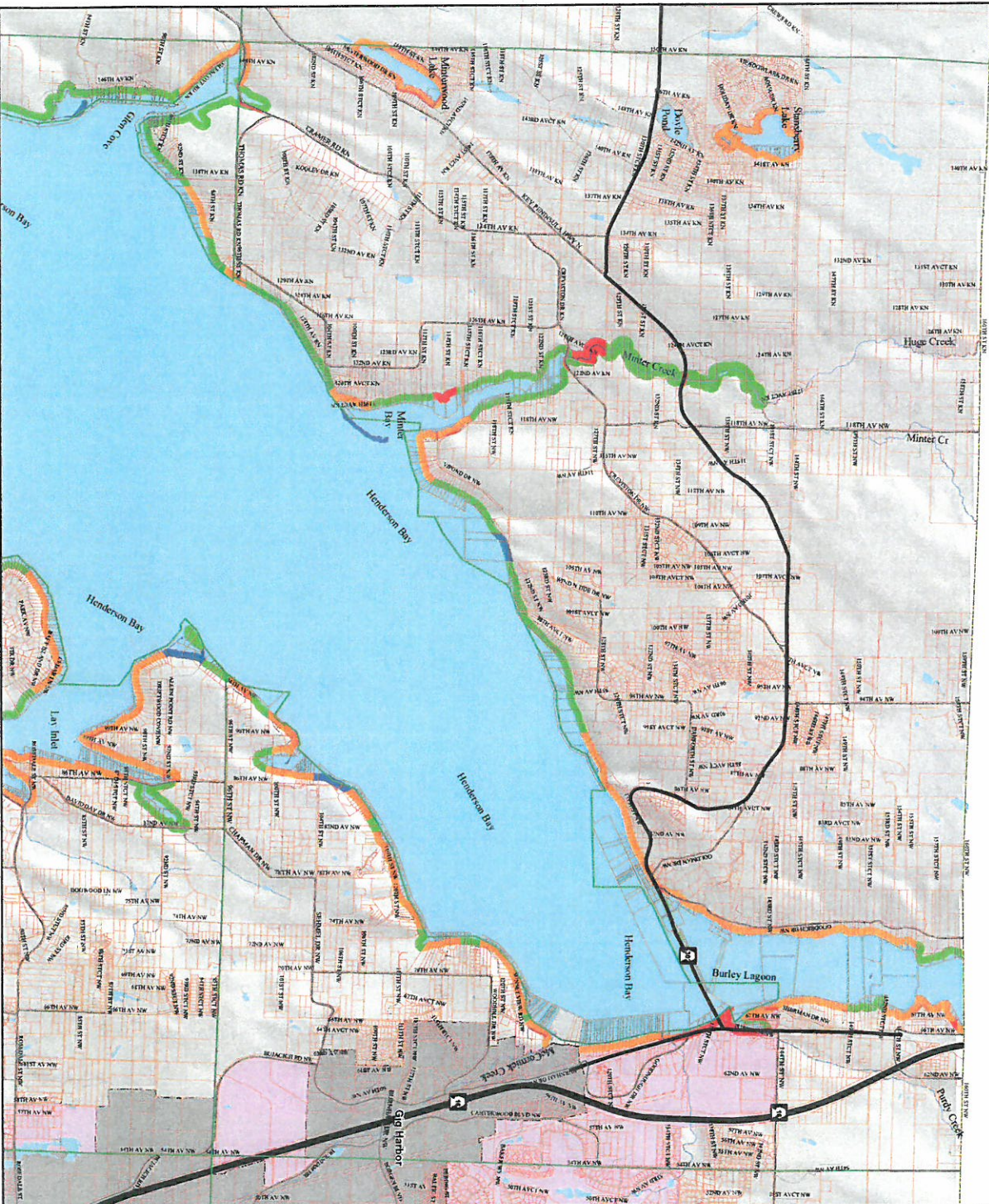
Map Disclaimer: The map features are approximate and are intended only to provide an indication of the general location of the features. The County does not warrant the accuracy of the data. The County makes no warranty of fitness for a particular purpose.

Print Date: 2/26/2014



Pierce County
Geographic Information System
Department of Planning and Land Services

T22N - R01W



Proposed Shoreline Environment

Shoreline Environment Designation*

- High Intensity
- Shoreline Residential
- Conservancy
- Natural
- Aquatic

*Shoreline Jurisdiction Area does not depict any associated wetlands.

Baselayers


- Pierce County Boundary
- Joint Base Lewis-McChord
- Nisqually NWR
- Cities
- Urban Growth/Urban Service Areas
- Range Township
- Tax Parcels
- Waterbodies
- Streams

Map Disclaimer: The map features are approximate and are intended only to provide an indication of said feature. Additional areas that have not been mapped may be present. This is not an official map of Pierce County. The map is provided for informational purposes only and does not constitute a warranty of fitness for a particular purpose. The County makes no warranty of fitness for a particular purpose.

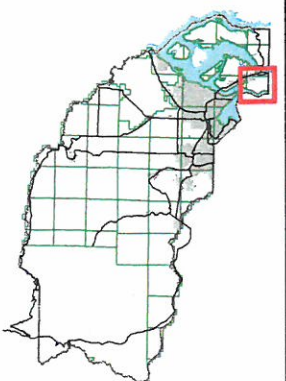
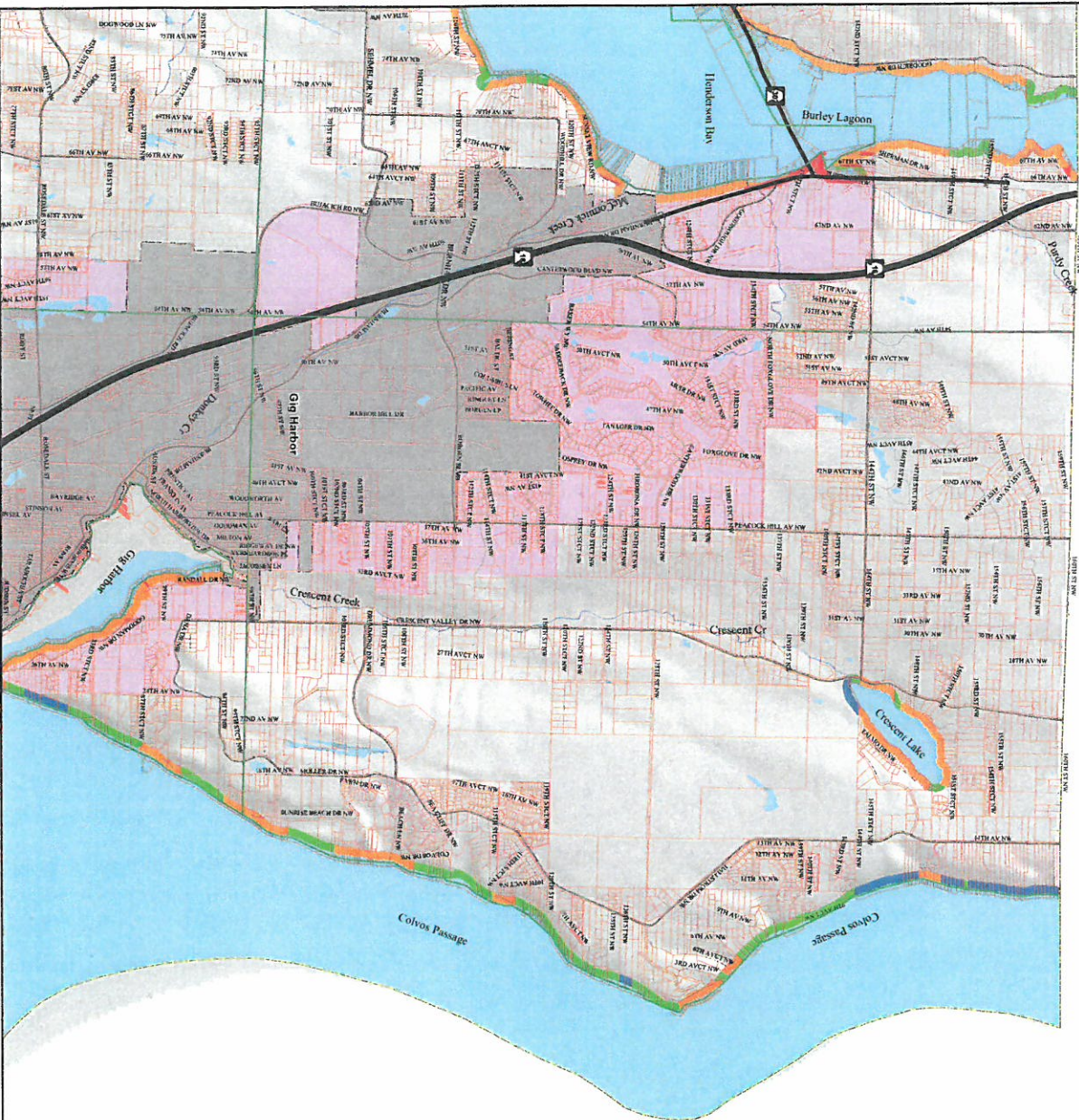
Print Date: 2/26/2014



Pierce County
Geographic Information System
Department of Planning and Land Services



T22N - R01E



Proposed Shoreline Environment

Shoreline Environment Designation*

- High Intensity
- Shoreline Residential
- Conservancy
- Natural
- Aquatic

*Shoreline Jurisdiction Area does not depict any associated wetlands.

Baselayers

- Pierce County Boundary
- Joint Base Lewis-McChord
- Nisqually NWR
- Cities
- Urban Growth/Urban Service Areas
- Range Township
- Tax Parcels
- Waterbodies
- Streams

Map Disclaimer: The map features are approximate and are intended only to provide an overview of the proposed shoreline environment. The County assumes no liability for variations ascertained by actual survey. ALL DATA IS EXPRESSLY PROVIDED "AS IS" AND WITH ALL FAULTS. The County makes no warranty of fitness for a particular purpose.



T22N - R02E

