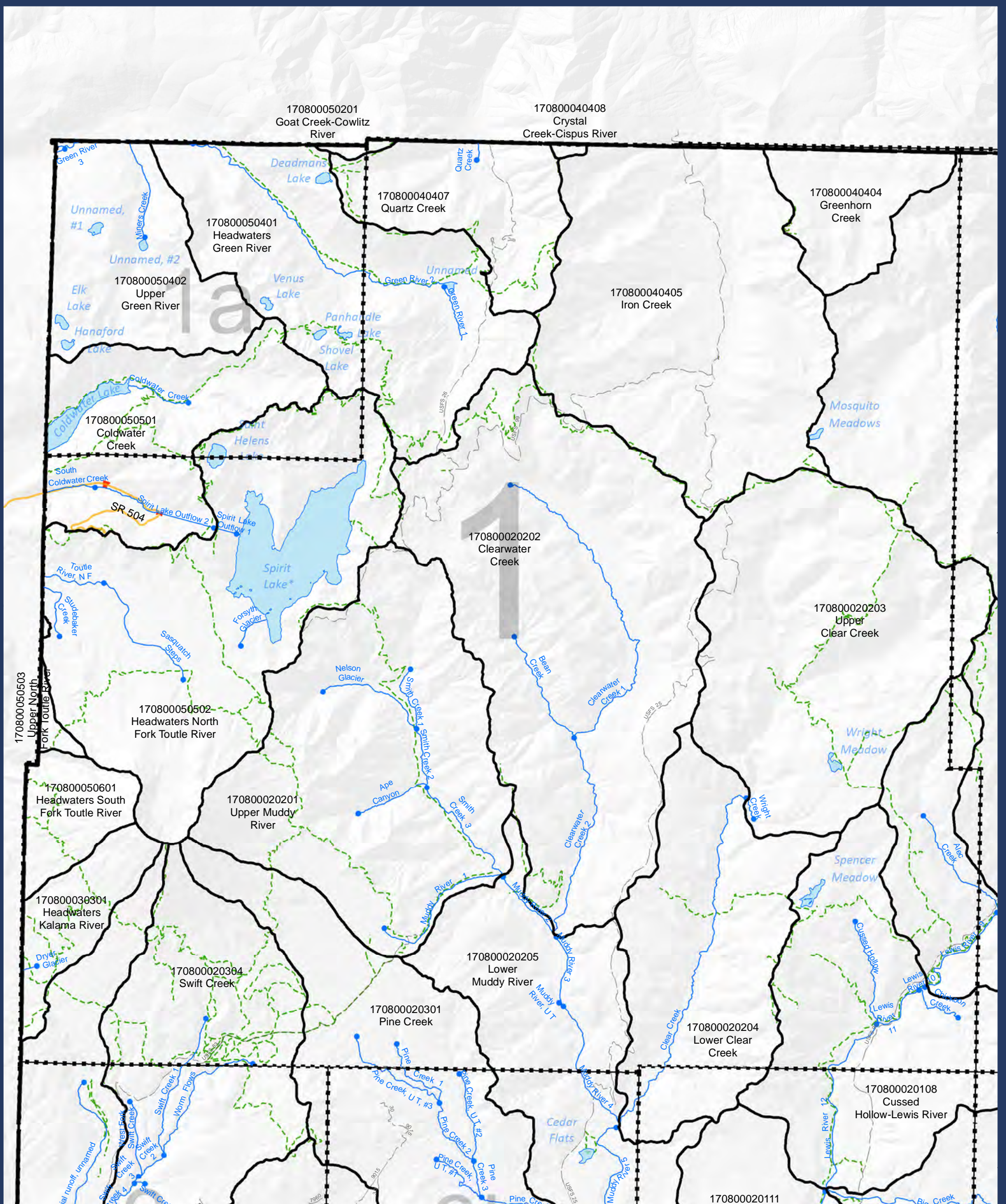
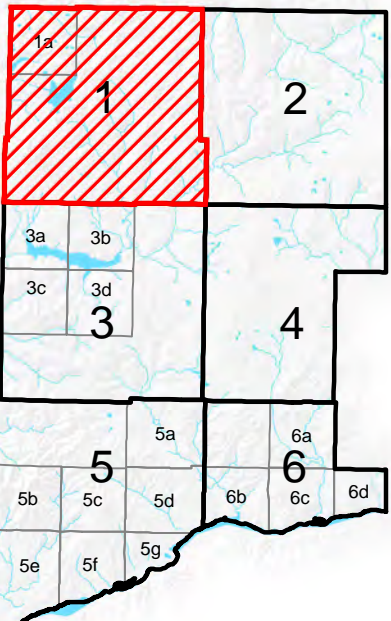


Map 11: Shoreline Modification

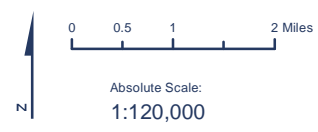
**Bridges, Dams,
Trails, In-Water Structures
and Public Access**



170800050503
Upper North
Fork Toutle River



MAP AREA



SKAMANIA COUNTY
Department of Assessment
and GIS



LEGEND:

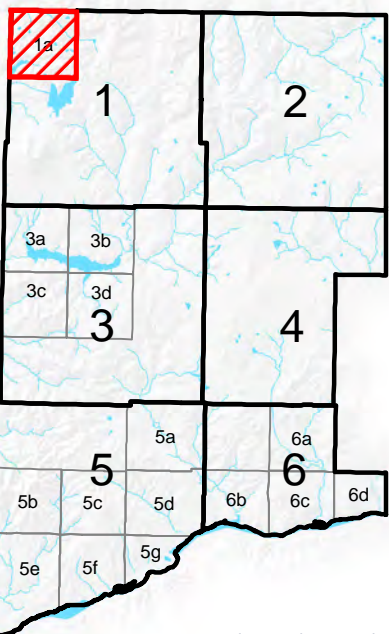
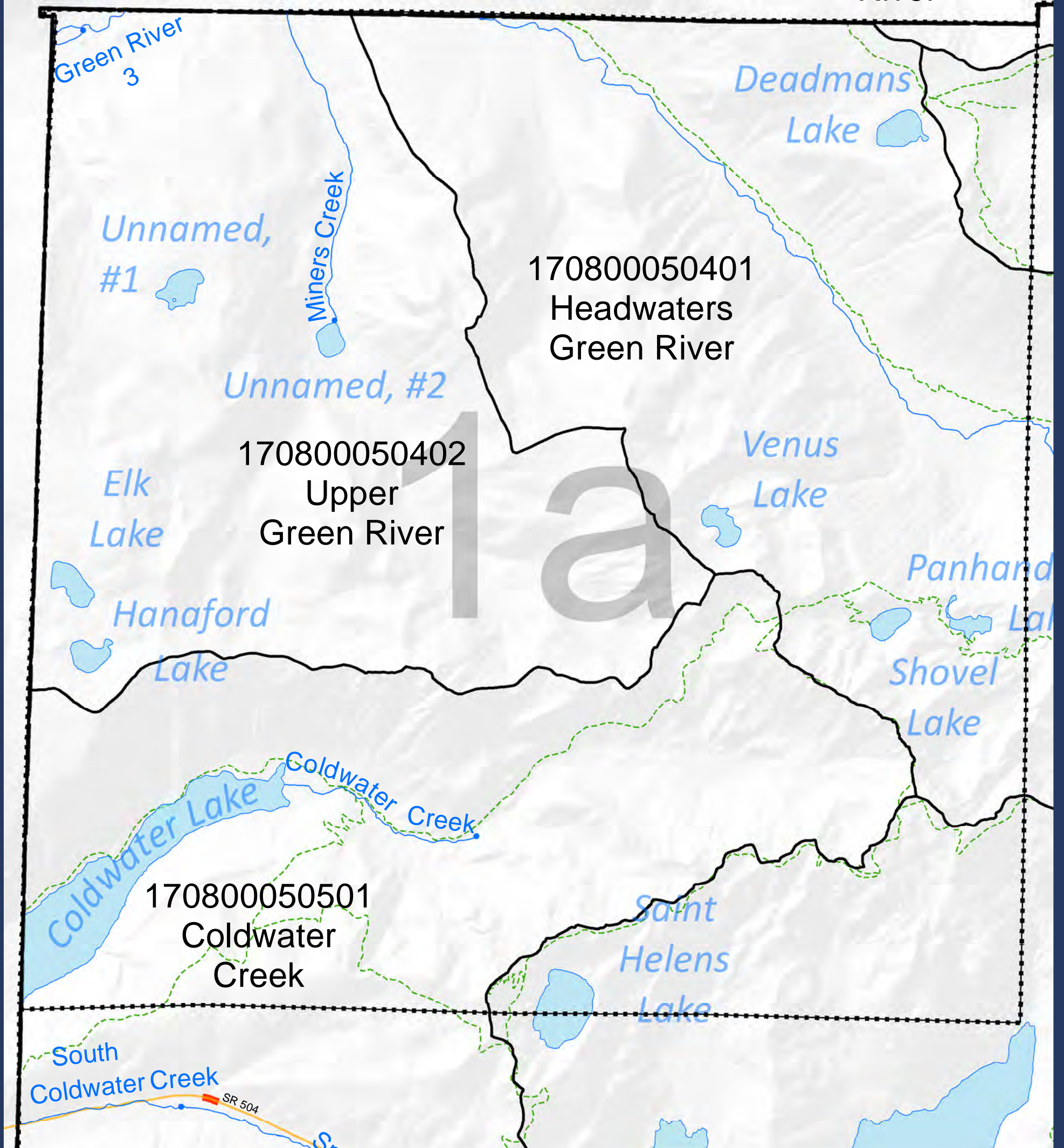
- Boat Ramp
- Golf Course
- Park
- Dams
- Bridges (State routes only)
- Trails
- HUC 12 Boundary
- Streams (Reach breaks at dots)
- Lakes
- In-water structures
 - Dock
 - Outflow structure
 - Post/Piling
 - Tribal dip net platform
- Map index grid
- Skamania County boundary
- Nat'l Scenic Area Bndy
- Urban Area Bndy
- City Limits
- Extended City Jurisdiction
- State highway
- Local road
- Forest road

DISCLAIMER: This map product was prepared by Skamania County and is for information purposes only. It may not have been prepared for, or be suitable for legal, engineering, or surveying purposes. Users of this information should review or consult the primary data and information sources to ascertain the usability of the information.

SHORELINES DISCLAIMER: Shoreline jurisdiction boundaries depicted on this map are approximate. They have not been formally delineated or surveyed and are for planning purposes only. Additional site-specific evaluation may be needed to confirm or verify information shown on this map. Shoreline jurisdiction will be determined at time of project review using the best available site-specific information.

**- Map 11 -
Shoreline Modification
- Bridges, Dams, Trails,
In-water Structures, and
Public Access -**

170800050201
Goat Creek-Cowlitz
River



MAP AREA



SKAMANIA COUNTY
Department of Assessment
and GIS



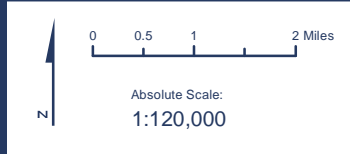
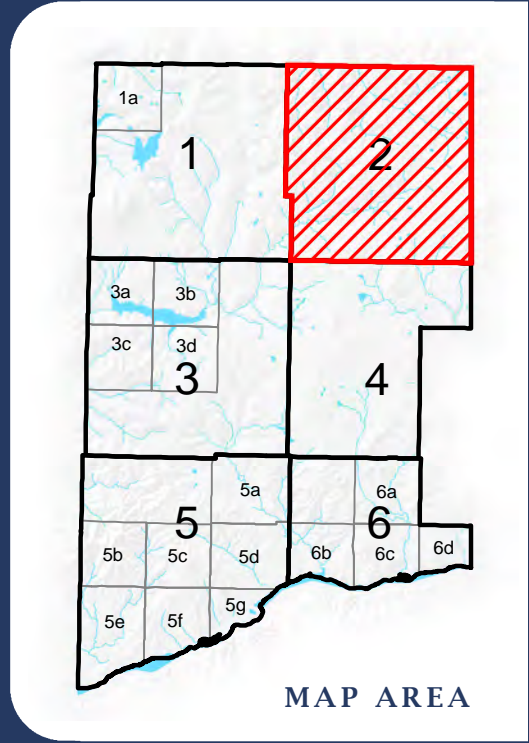
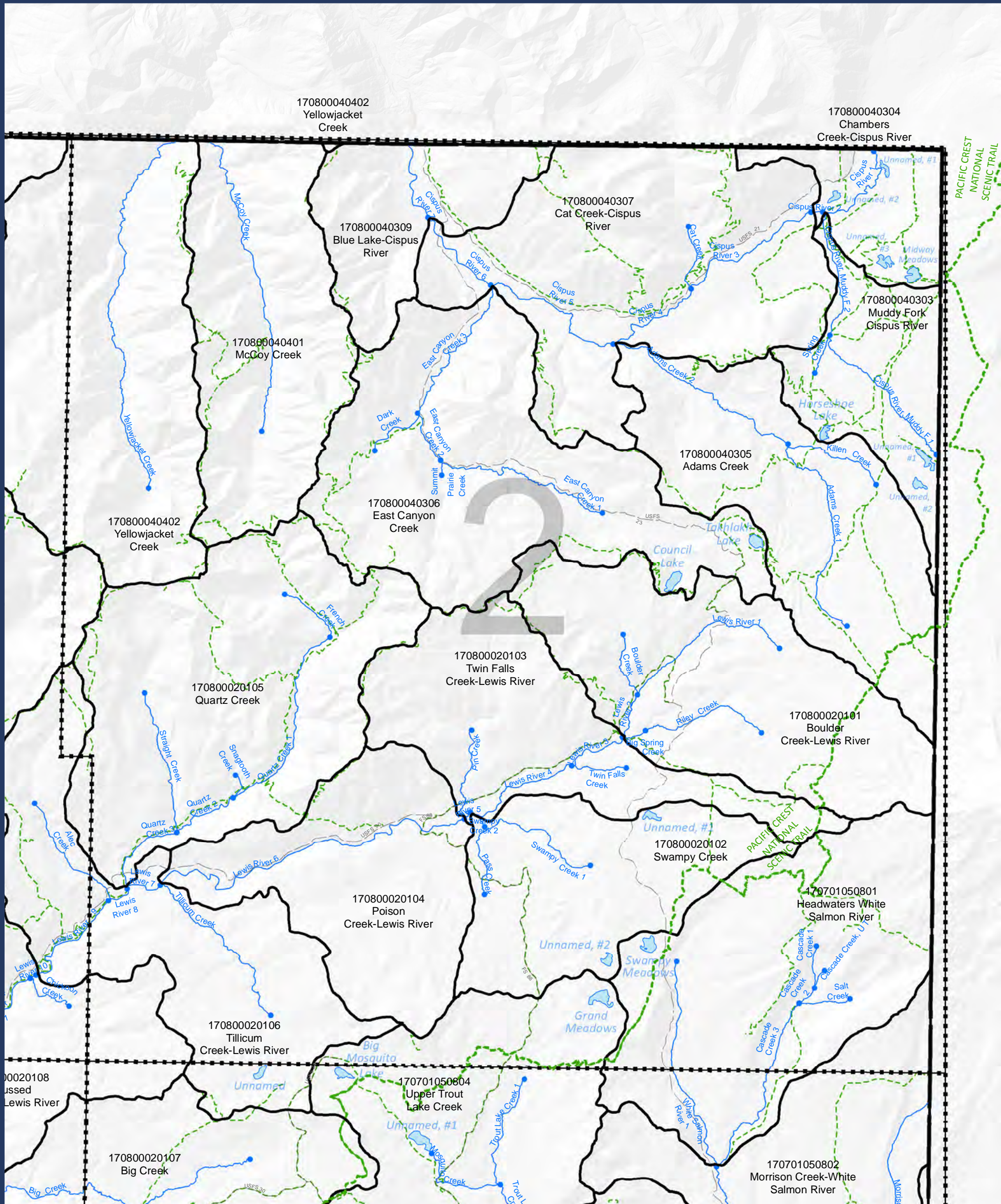
LEGEND:

- Boat Ramp
- Golf Course
- Park
- Dams
- Bridges (State routes only)
- Trails
- HUC 12 Boundary
- Streams (Reach breaks at dots)
- Lakes
- In-water structures
 - Dock
 - Outflow structure
 - Post/Piling
 - Tribal dip net platform
- Map index grid
- Skamania County boundary
- Nat'l Scenic Area Bndy
- Urban Area Bndy
- City Limits
- Extended City Jurisdiction
- State highway
- Local road
- Forest road

DISCLAIMER: This map product was prepared by Skamania County and is for information purposes only. It may not have been prepared for, or be suitable for legal, engineering, or surveying purposes. Users of this information should review or consult the primary data and information sources to ascertain the usability of the information.

SHORELINES DISCLAIMER: Shoreline jurisdiction boundaries depicted on this map are approximate. They have not been formally delineated or surveyed and are for planning purposes only. Additional site-specific evaluation may be needed to confirm or verify information shown on this map. Shoreline jurisdiction will be determined at time of project review using the best available site-specific information.

**- Map 11 -
Shoreline Modification
- Bridges, Dams, Trails,
In-water Structures, and
Public Access -**



SKAMANIA COUNTY
Department of Assessment and GIS



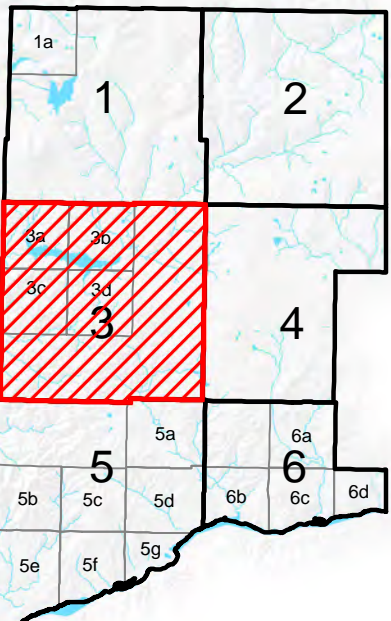
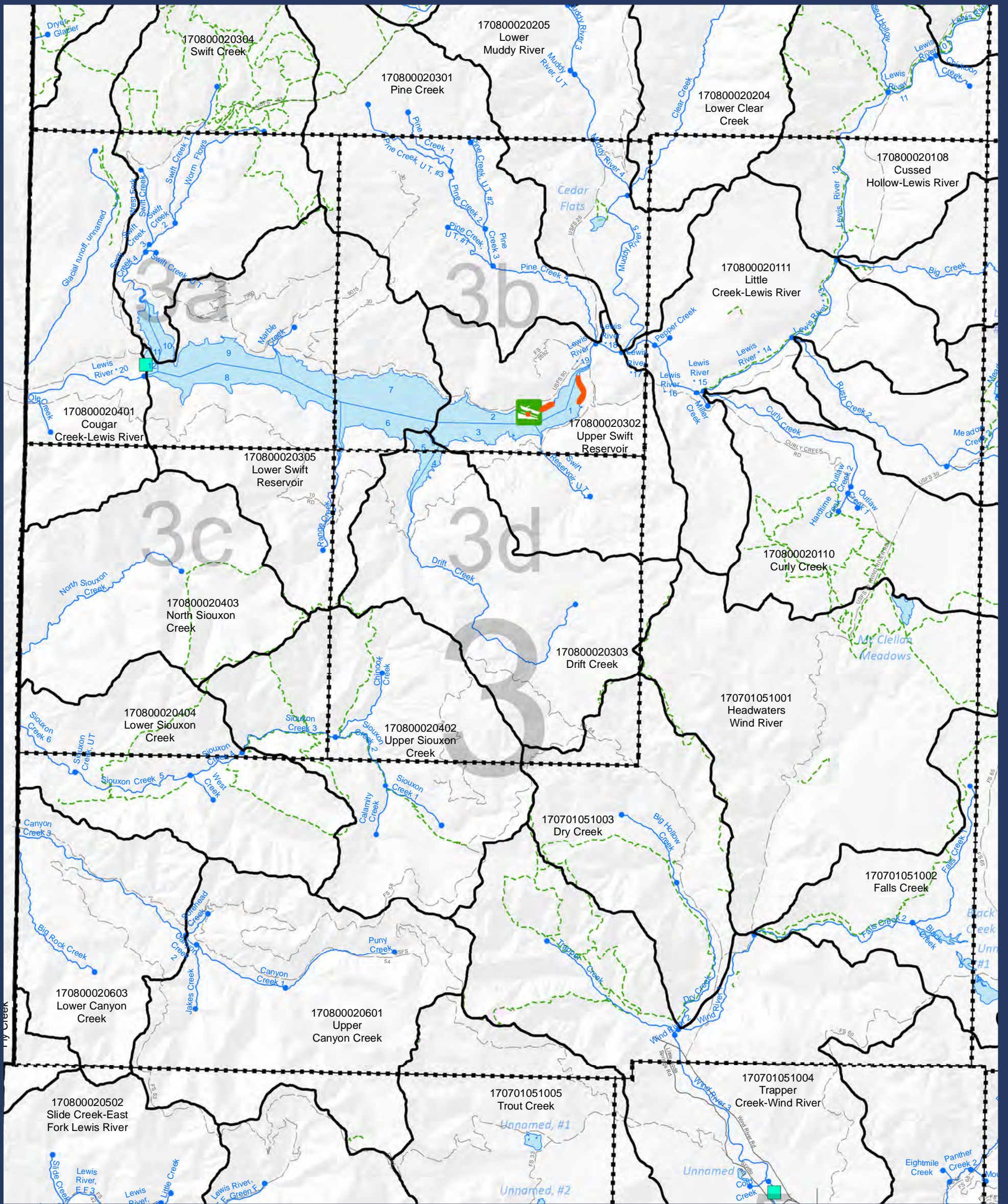
LEGEND:

- Boat Ramp
- Golf Course
- Park
- Dams
- Bridges (State routes only)
- Trails
- HUC 12 Boundary
- Streams (Reach breaks at dots)
- Lakes
- In-water structures**
 - Dock
 - Outflow structure
 - Post/Piling
 - Tribal dip net platform
- Map index grid
- Skamania County boundary
- Nat'l Scenic Area Bndy
- Urban Area Bndy
- City Limits
- Extended City Jurisdiction
- State highway
- Local road
- Forest road

DISCLAIMER: This map product was prepared by Skamania County and is for information purposes only. It may not have been prepared for, or be suitable for legal, engineering, or surveying purposes. Users of this information should review or consult the primary data and information sources to ascertain the usability of the information.

SHORELINES DISCLAIMER: Shoreline jurisdiction boundaries depicted on this map are approximate. They have not been formally delineated or surveyed and are for planning purposes only. Additional site-specific evaluation may be needed to confirm or verify information shown on this map. Shoreline jurisdiction will be determined at time of project review using the best available site-specific information.

**- Map 11 -
Shoreline Modification
- Bridges, Dams, Trails,
In-water Structures, and
Public Access -**





















MAP AREA



SKAMANIA COUNTY
Department of Assessment
and GIS



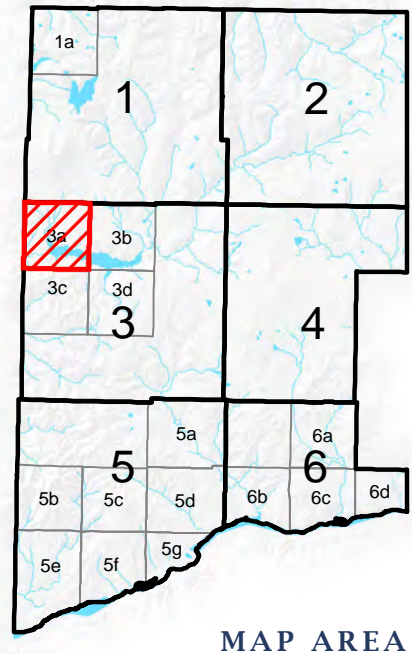
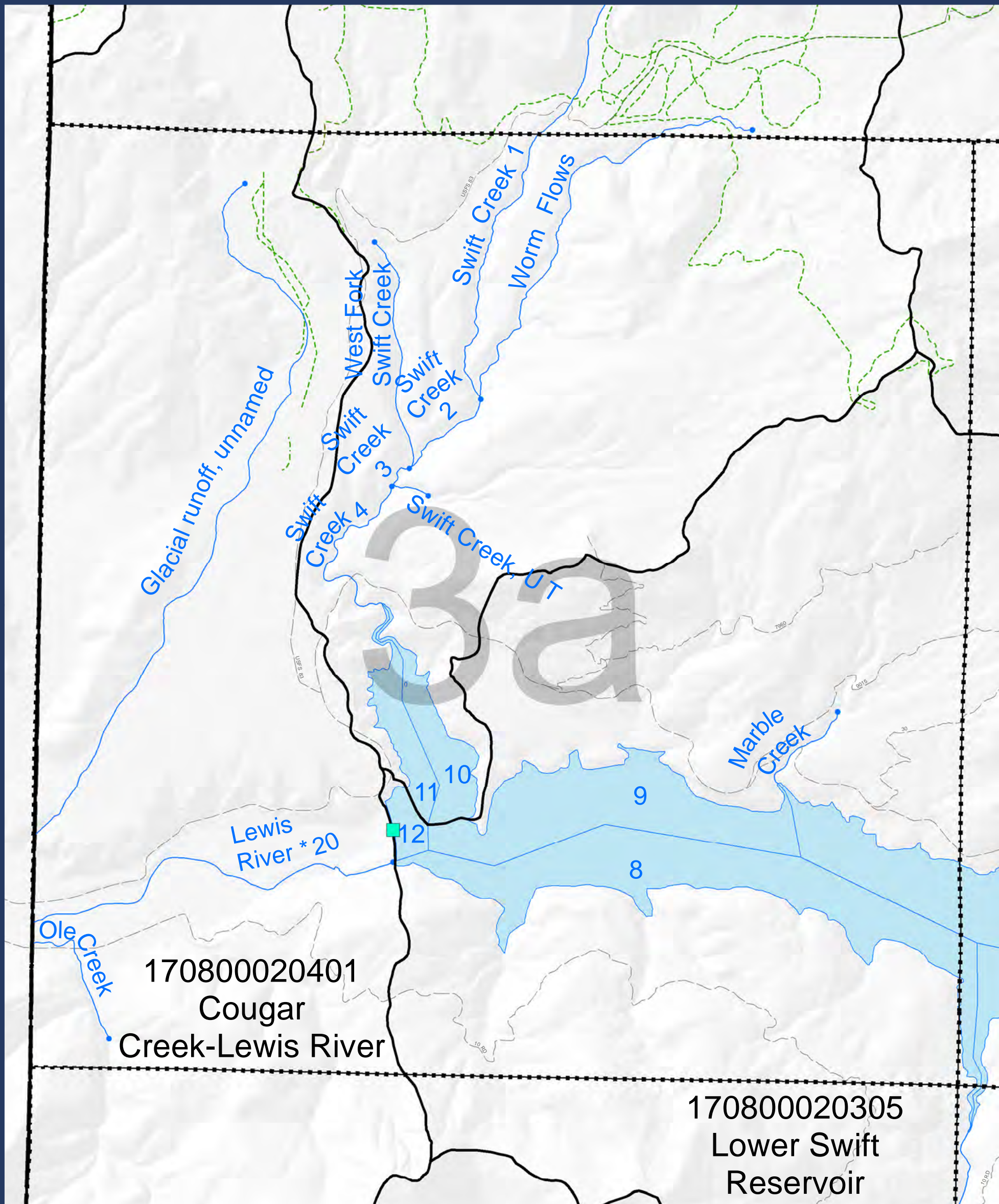
LEGEND:

-  Boat Ramp
-  Golf Course
-  Park
-  Dams
-  Bridges (State routes only)
-  Trails
-  HUC 12 Boundary
-  Streams (Reach breaks at dots)
-  Lakes
-  In-water structures
 -  Dock
 -  Outflow structure
 -  Post/Piling
 -  Tribal dip net platform
-  Map index grid
-  Skamania County boundary
-  Nat'l Scenic Area Bndy
-  Urban Area Bndy
- City Limits
- Extended City Jurisdiction
- State highway
- Local road
- Forest road

DISCLAIMER: This map product was prepared by Skamania County and is for information purposes only. It may not have been prepared for, or be suitable for legal, engineering, or surveying purposes. Users of this information should review or consult the primary data and information sources to ascertain the usability of the information.

SHORELINES DISCLAIMER: Shoreline jurisdiction boundaries depicted on this map are approximate. They have not been formally delineated or surveyed and are for planning purposes only. Additional site-specific evaluation may be needed to confirm or verify information shown on this map. Shoreline jurisdiction will be determined at time of project review using the best available site-specific information.

**- Map 11 -
Shoreline Modification
- Bridges, Dams, Trails,
In-water Structures, and
Public Access -**



MAP AREA



SKAMANIA COUNTY
Department of Assessment
and GIS



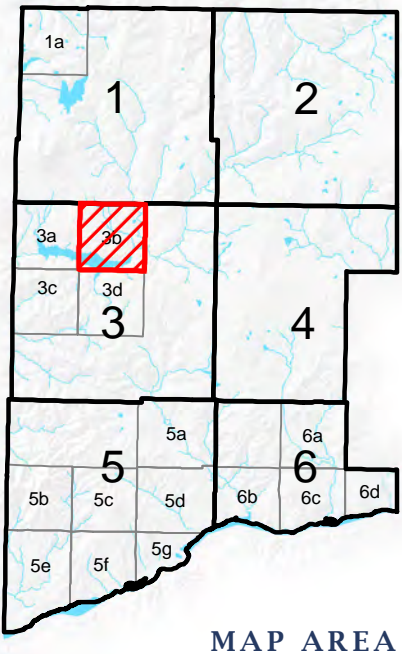
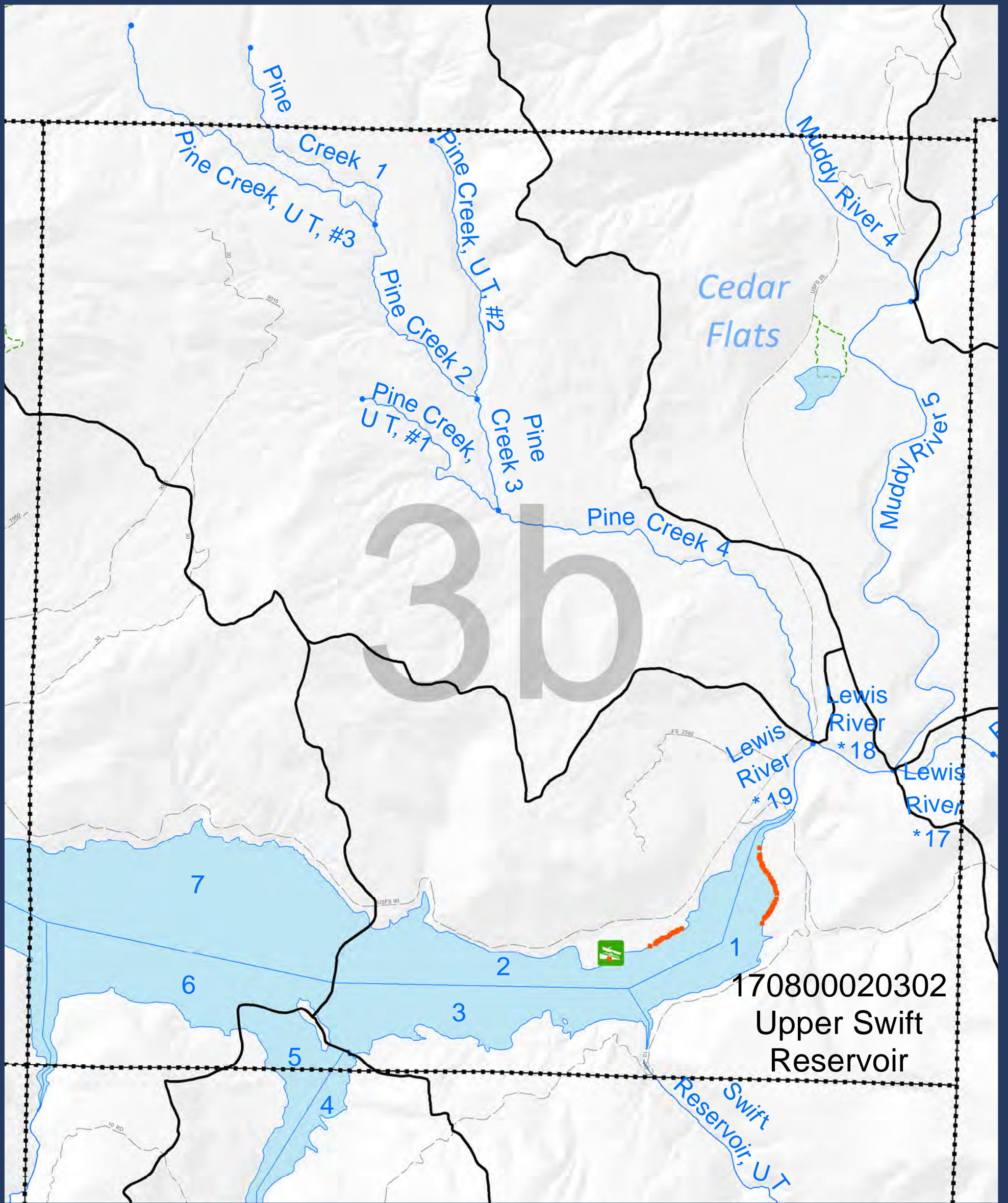
LEGEND:

- Boat Ramp
- Golf Course
- Park
- Dams
- Bridges (State routes only)
- Trails
- HUC 12 Boundary
- Streams (Reach breaks at dots)
- Lakes
- In-water structures
Dock
- Outflow structure
- Post/Piling
- Tribal dip net platform
- Map index grid
- Skamania County boundary
- Nat'l Scenic Area Bndy
- Urban Area Bndy
- City Limits
- Extended City Jurisdiction
- State highway
- Local road
- Forest road

DISCLAIMER: This map product was prepared by Skamania County and is for information purposes only. It may not have been prepared for, or be suitable for legal, engineering, or surveying purposes. Users of this information should review or consult the primary data and information sources to ascertain the usability of the information.

SHORELINES DISCLAIMER: Shoreline jurisdiction boundaries depicted on this map are approximate. They have not been formally delineated or surveyed and are for planning purposes only. Additional site-specific evaluation may be needed to confirm or verify information shown on this map. Shoreline jurisdiction will be determined at time of project review using the best available site-specific information.

**- Map 11 -
Shoreline Modification
- Bridges, Dams, Trails,
In-water Structures, and
Public Access -**



MAP AREA



SKAMANIA COUNTY
Department of Assessment
and GIS



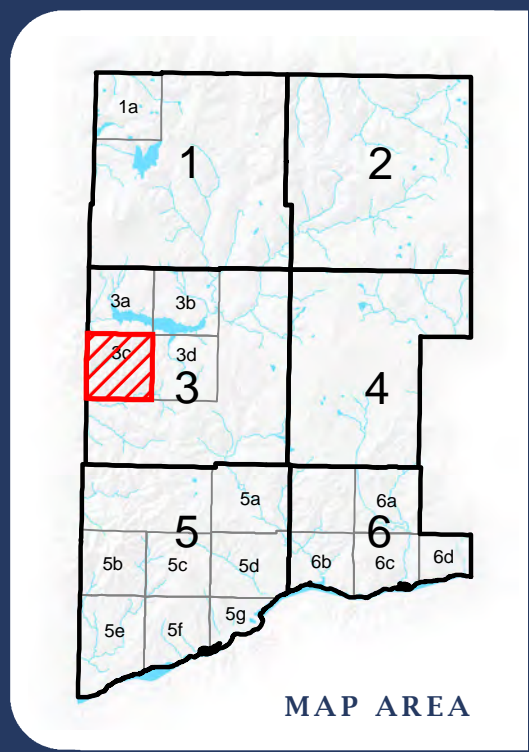
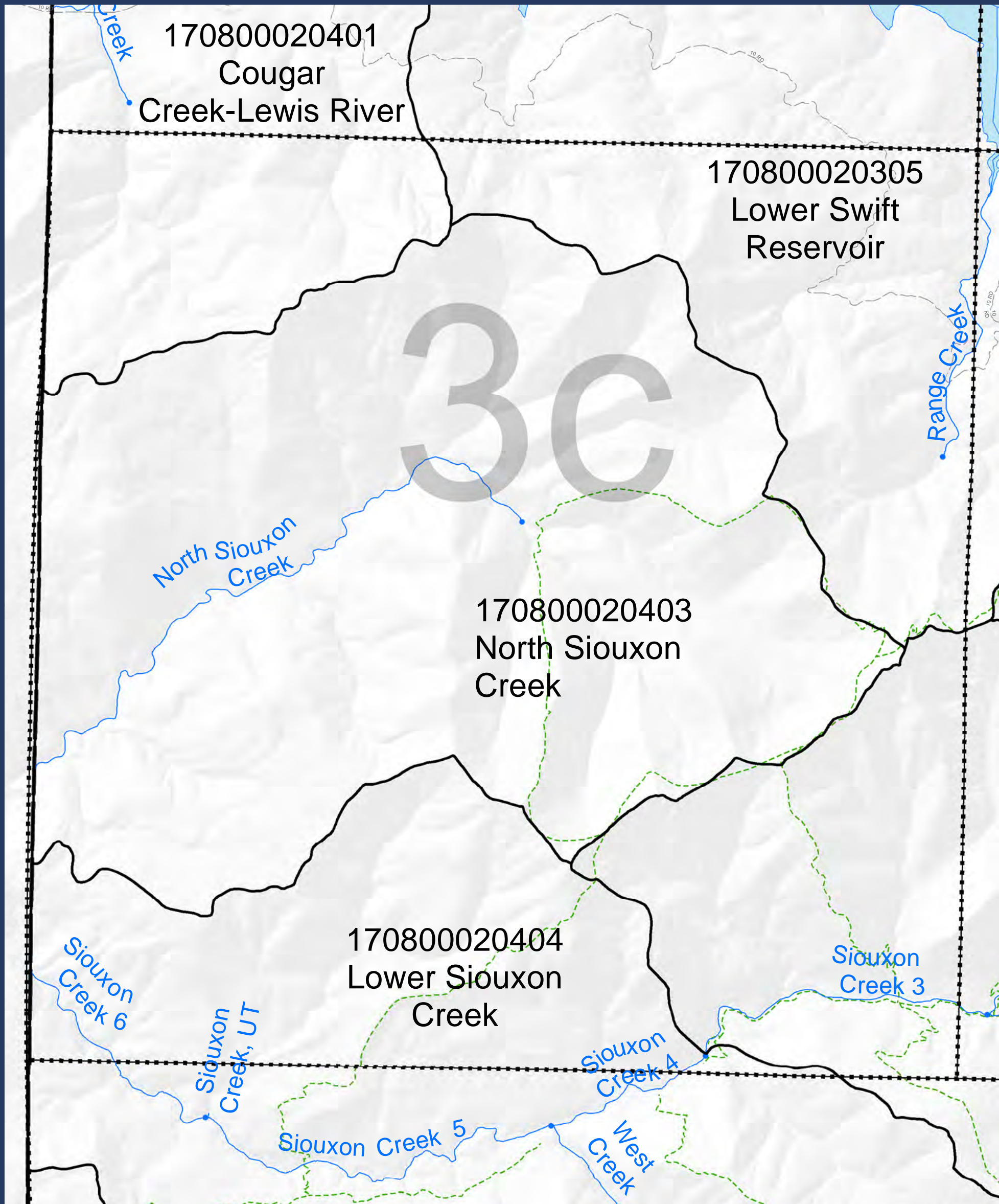
LEGEND:

- Boat Ramp
- Golf Course
- Park
- Dams
- Bridges (State routes only)
- Trails
- HUC 12 Boundary
- Streams (Reach breaks at dots)
- Lakes
- In-water structures
 - Dock
 - Outflow structure
 - Post/Piling
 - Tribal dip net platform
- Map index grid
- Skamania County boundary
- Nat'l Scenic Area Bndy
- Urban Area Bndy
- City Limits
- Extended City Jurisdiction
- State highway
- Local road
- Forest road

DISCLAIMER: This map product was prepared by Skamania County and is for information purposes only. It may not have been prepared for, or be suitable for legal, engineering, or surveying purposes. Users of this information should review or consult the primary data and information sources to ascertain the usability of the information.

SHORELINES DISCLAIMER: Shoreline jurisdiction boundaries depicted on this map are approximate. They have not been formally delineated or surveyed and are for planning purposes only. Additional site-specific evaluation may be needed to confirm or verify information shown on this map. Shoreline jurisdiction will be determined at time of project review using the best available site-specific information.



















**- Map 11 -
Shoreline Modification
- Bridges, Dams, Trails,
In-water Structures, and
Public Access -**



SKAMANIA COUNTY
Department of Assessment
and GIS



LEGEND:

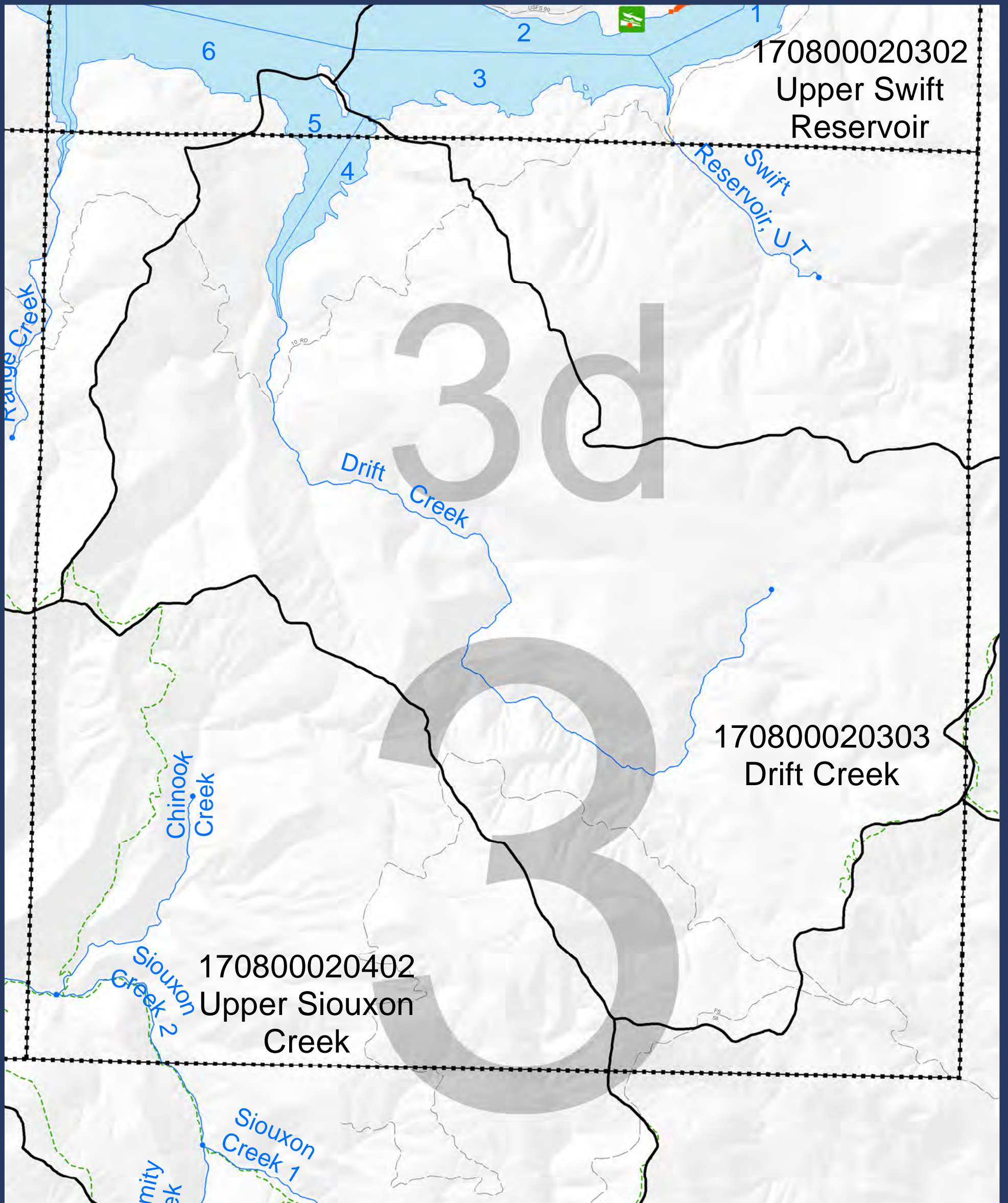
-  Boat Ramp
-  Golf Course
-  Park
-  Dams
-  Bridges (State routes only)
-  Trails
-  HUC 12 Boundary
-  Streams (Reach breaks at dots)
-  Lakes
-  In-water structures
Dock
-  Outflow structure
-  Post/Piling
-  Tribal dip net platform
-  Map index grid
-  Skamania County boundary
-  Nat'l Scenic Area Bndy
-  Urban Area Bndy
-  City Limits
- Extended City Jurisdiction
- State highway
- Local road
- Forest road

DISCLAIMER: This map product was prepared by Skamania County and is for information purposes only. It may not have been prepared for, or be suitable for legal, engineering, or surveying purposes. Users of this information should review or consult the primary data and information sources to ascertain the usability of the information.

SHORELINES DISCLAIMER: Shoreline jurisdiction boundaries depicted on this map are approximate. They have not been formally delineated or surveyed and are for planning purposes only. Additional site-specific evaluation may be needed to confirm or verify information shown on this map. Shoreline jurisdiction will be determined at time of project review using the best available site-specific information.

**- Map 11 -
Shoreline Modification
- Bridges, Dams, Trails,
In-water Structures, and
Public Access -**

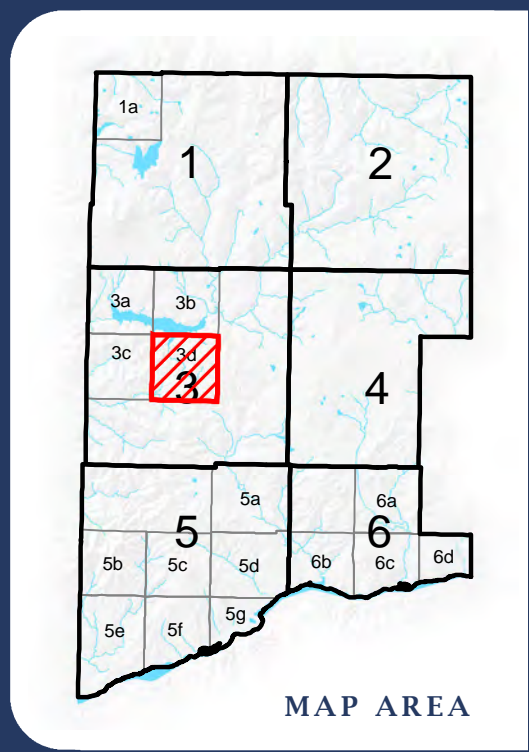
Sheet 3c



170800020302
Upper Swift
Reservoir

170800020303
Drift Creek

170800020402
Upper Siouxon
Creek



MAP AREA



SKAMANIA COUNTY
Department of Assessment
and GIS



LEGEND:

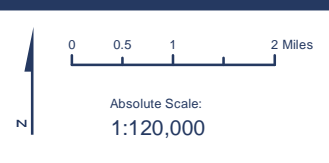
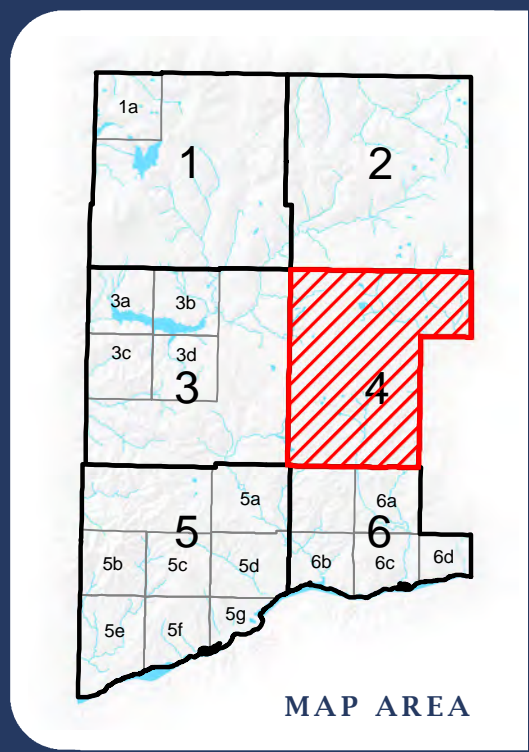
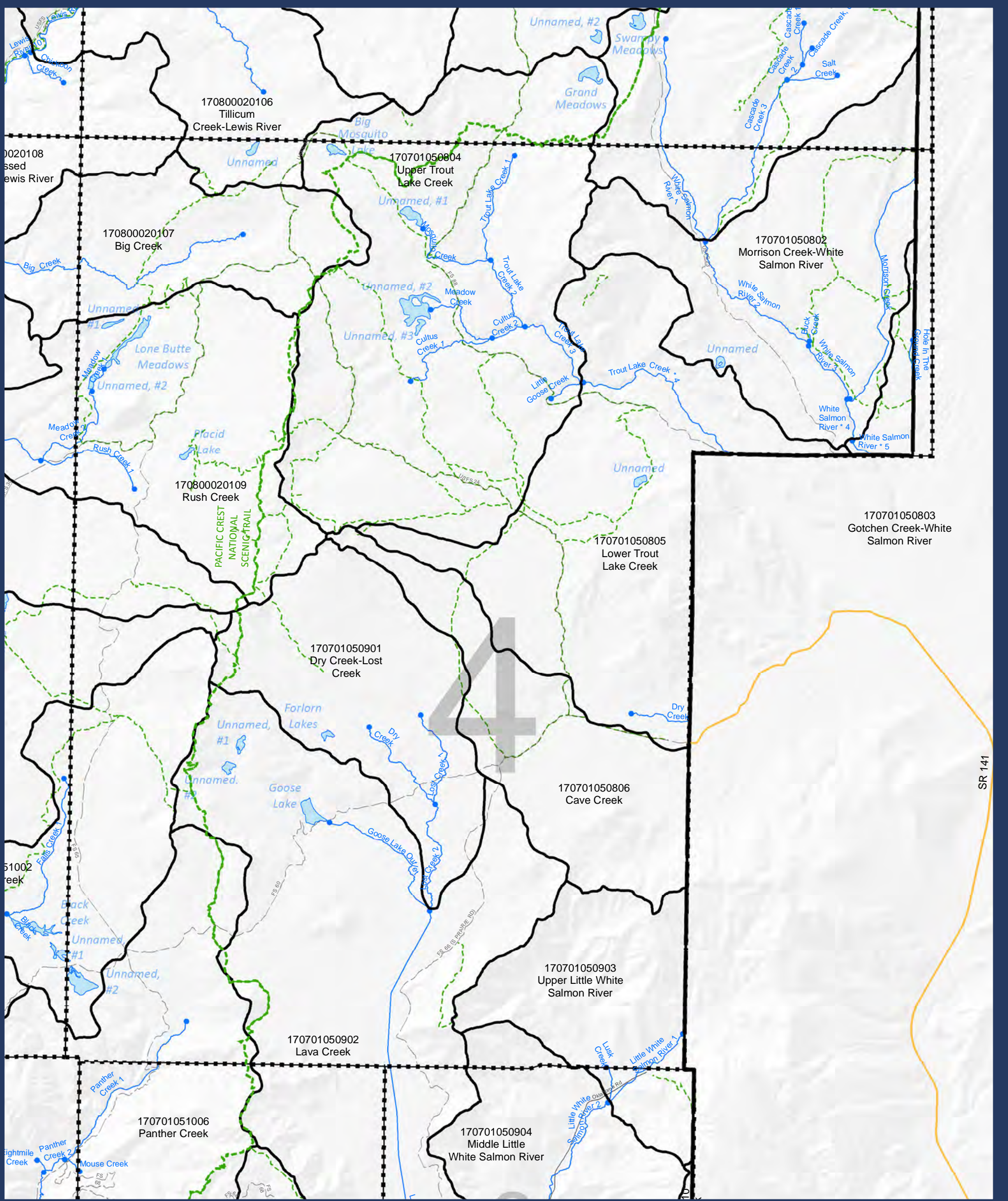
- Boat Ramp
- Golf Course
- Park
- Dams
- Bridges (State routes only)
- Trails
- HUC 12 Boundary
- Streams (Reach breaks at dots)
- Lakes
- In-water structures
 - Dock
 - Outflow structure
 - Post/Piling
 - Tribal dip net platform
- Map index grid
- Skamania County boundary
- Nat'l Scenic Area Bndy
- Urban Area Bndy
- City Limits
- Extended City Jurisdiction
- State highway
- Local road
- Forest road

DISCLAIMER: This map product was prepared by Skamania County and is for information purposes only. It may not have been prepared for, or be suitable for legal, engineering, or surveying purposes. Users of this information should review or consult the primary data and information sources to ascertain the usability of the information.

SHORELINES DISCLAIMER: Shoreline jurisdiction boundaries depicted on this map are approximate. They have not been formally delineated or surveyed and are for planning purposes only. Additional site-specific evaluation may be needed to confirm or verify information shown on this map. Shoreline jurisdiction will be determined at time of project review using the best available site-specific information.

**- Map 11 -
Shoreline Modification
- Bridges, Dams, Trails,
In-water Structures, and
Public Access -**

Sheet 3d



SKAMANIA COUNTY
Department of Assessment
and GIS



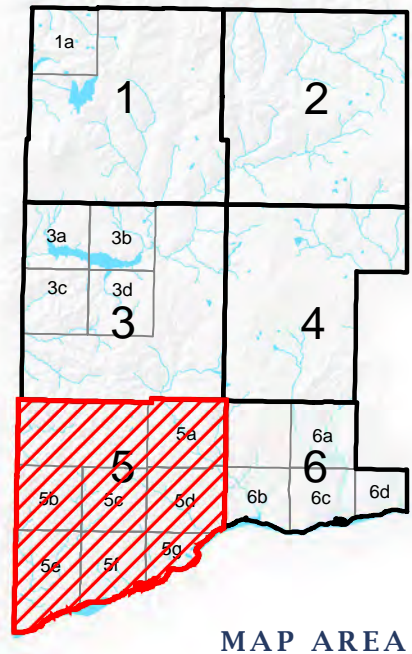
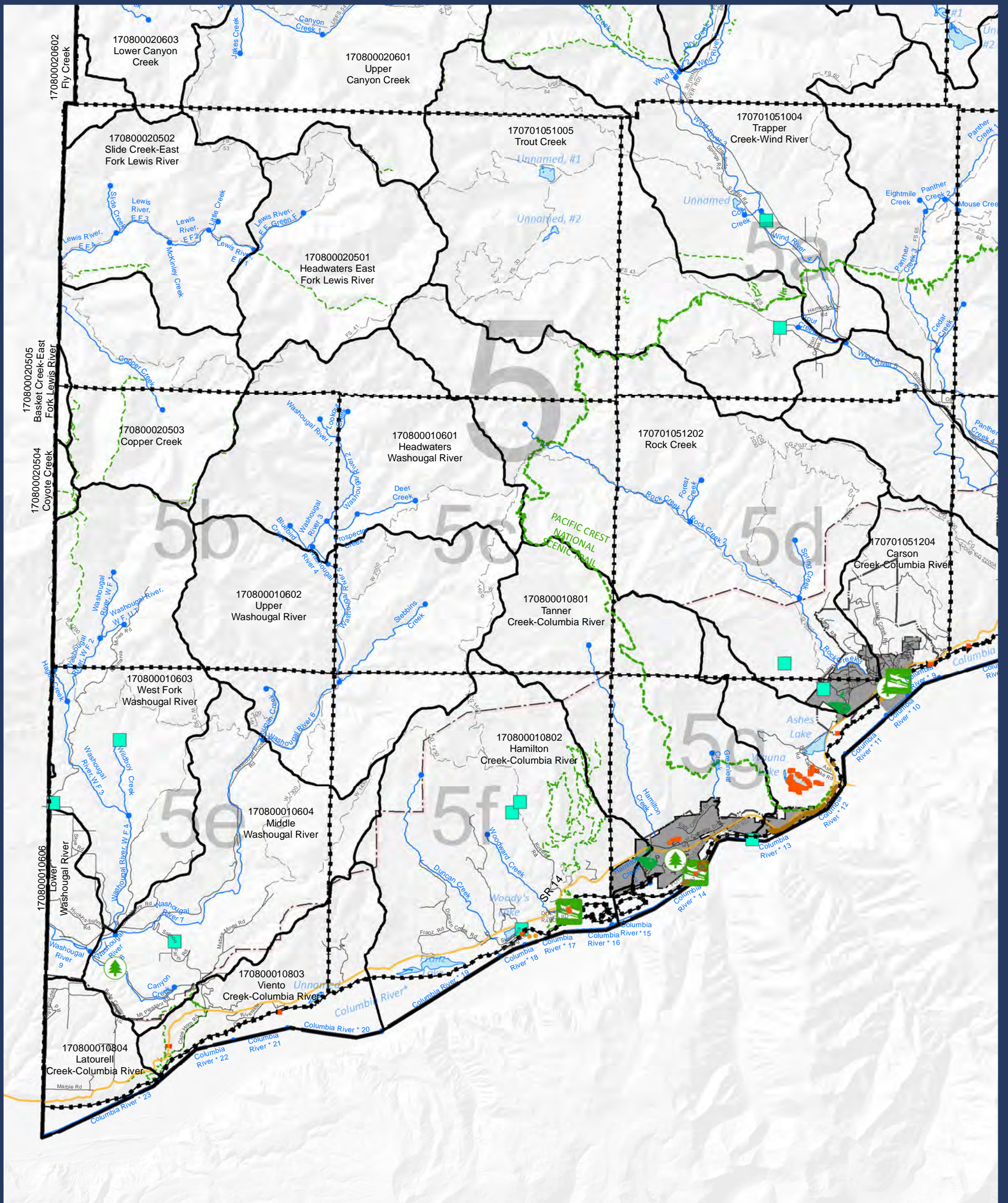
LEGEND:

- Boat Ramp
- Golf Course
- Park
- Dams
- Bridges (State routes only)
- Trails
- HUC 12 Boundary
- Streams (Reach breaks at dots)
- Lakes
- In-water structures: Dock
- In-water structures: Outflow structure
- In-water structures: Post/Piling
- In-water structures: Tribal dip net platform
- Map index grid
- Skamania County boundary
- Nat'l Scenic Area Bndy
- Urban Area Bndy
- City Limits
- Extended City Jurisdiction
- State highway
- Local road
- Forest road

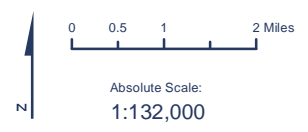
DISCLAIMER: This map product was prepared by Skamania County and is for information purposes only. It may not have been prepared for, or be suitable for legal, engineering, or surveying purposes. Users of this information should review or consult the primary data and information sources to ascertain the usability of the information.

SHORELINES DISCLAIMER: Shoreline jurisdiction boundaries depicted on this map are approximate. They have not been formally delineated or surveyed and are for planning purposes only. Additional site-specific evaluation may be needed to confirm or verify information shown on this map. Shoreline jurisdiction will be determined at time of project review using the best available site-specific information.

**- Map 11 -
Shoreline Modification
- Bridges, Dams, Trails,
In-water Structures, and
Public Access -**



MAP AREA



SKAMANIA COUNTY
Department of Assessment
and GIS



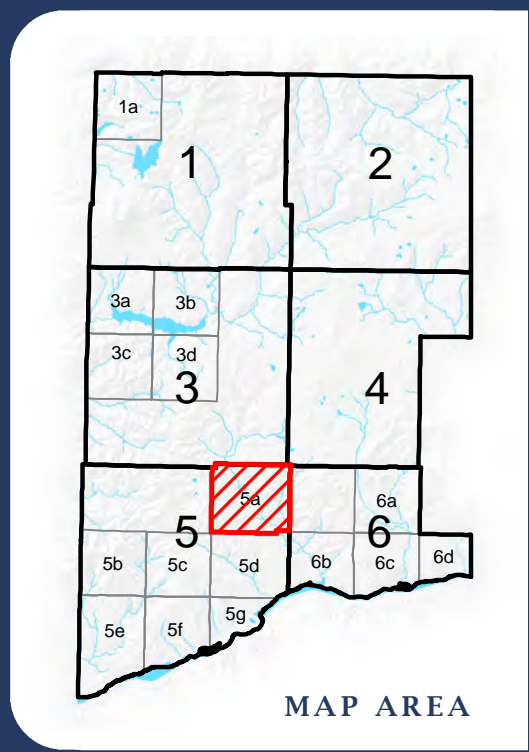
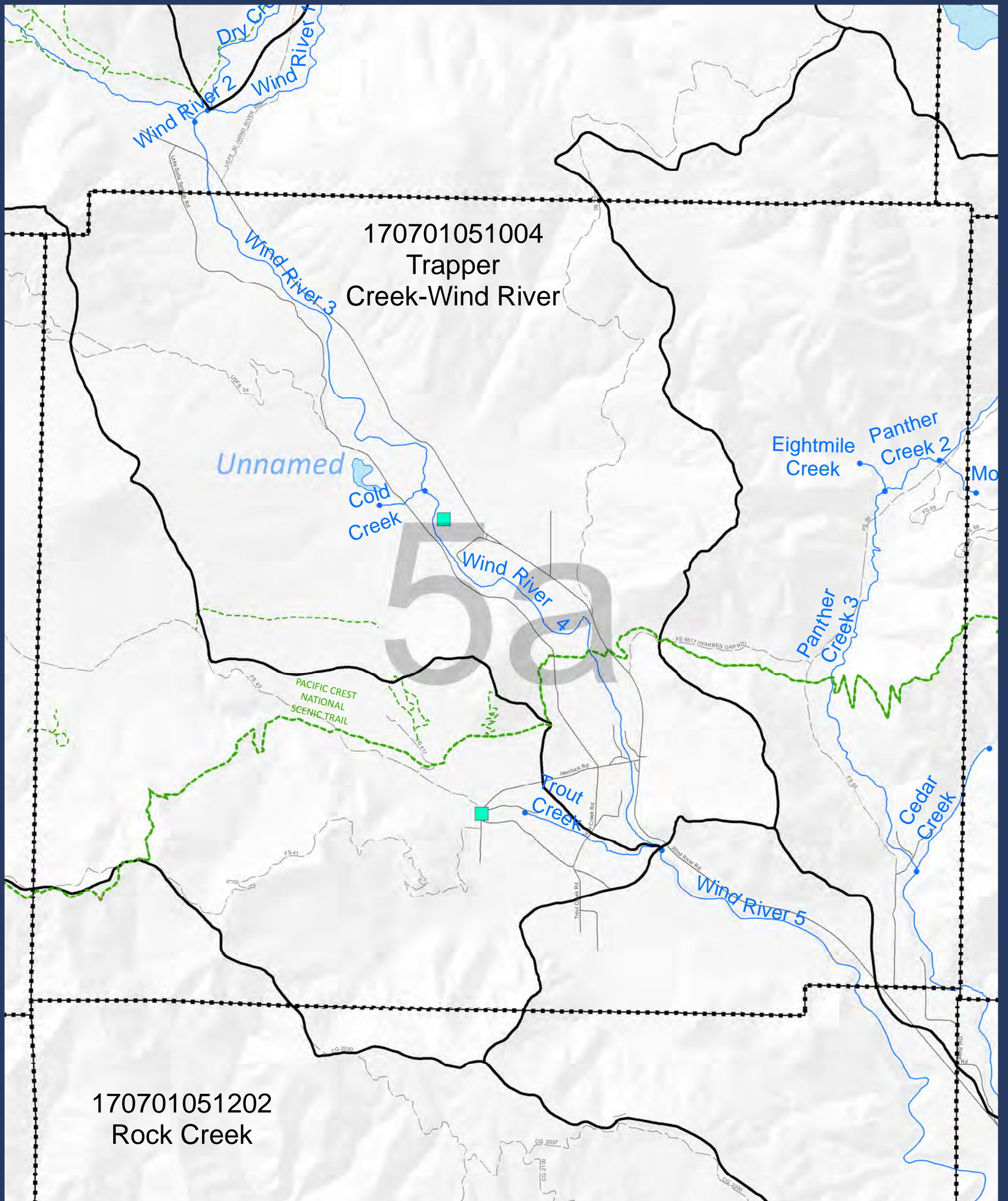
LEGEND:

- Boat Ramp
- Golf Course
- Park
- Dams
- Bridges (State routes only)
- Trails
- HUC 12 Boundary
- Streams (Reach breaks at dots)
- Lakes
- In-water structures
 - Dock
 - Outflow structure
 - Post/Piling
 - Tribal dip net platform
- Map index grid
- Skamania County boundary
- Nat'l Scenic Area Bndy
- Urban Area Bndy
- City Limits
- Extended City Jurisdiction
- State highway
- Local road
- Forest road

DISCLAIMER: This map product was prepared by Skamania County and is for information purposes only. It may not have been prepared for, or be suitable for legal, engineering, or surveying purposes. Users of this information should review or consult the primary data and information sources to ascertain the usability of the information.

SHORELINES DISCLAIMER: Shoreline jurisdiction boundaries depicted on this map are approximate. They have not been formally delineated or surveyed and are for planning purposes only. Additional site-specific evaluation may be needed to confirm or verify information shown on this map. Shoreline jurisdiction will be determined at time of project review using the best available site-specific information.






















**- Map 11 -
Shoreline Modification
- Bridges, Dams, Trails,
In-water Structures, and
Public Access -**



SKAMANIA COUNTY
Department of Assessment
and GIS



LEGEND:

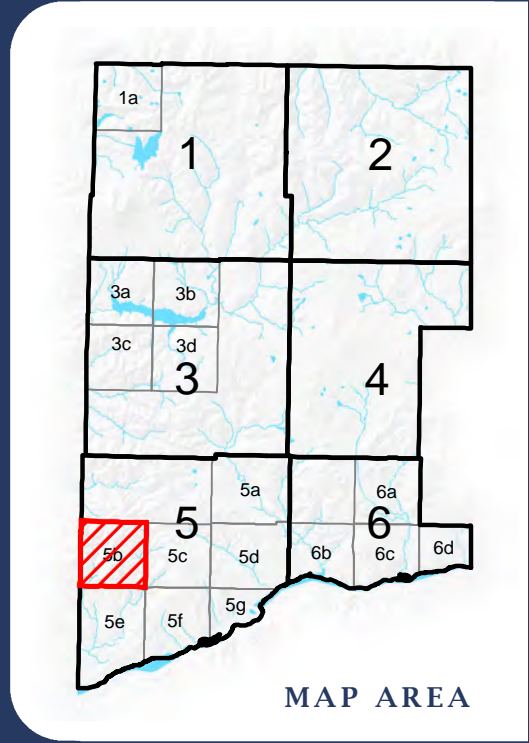
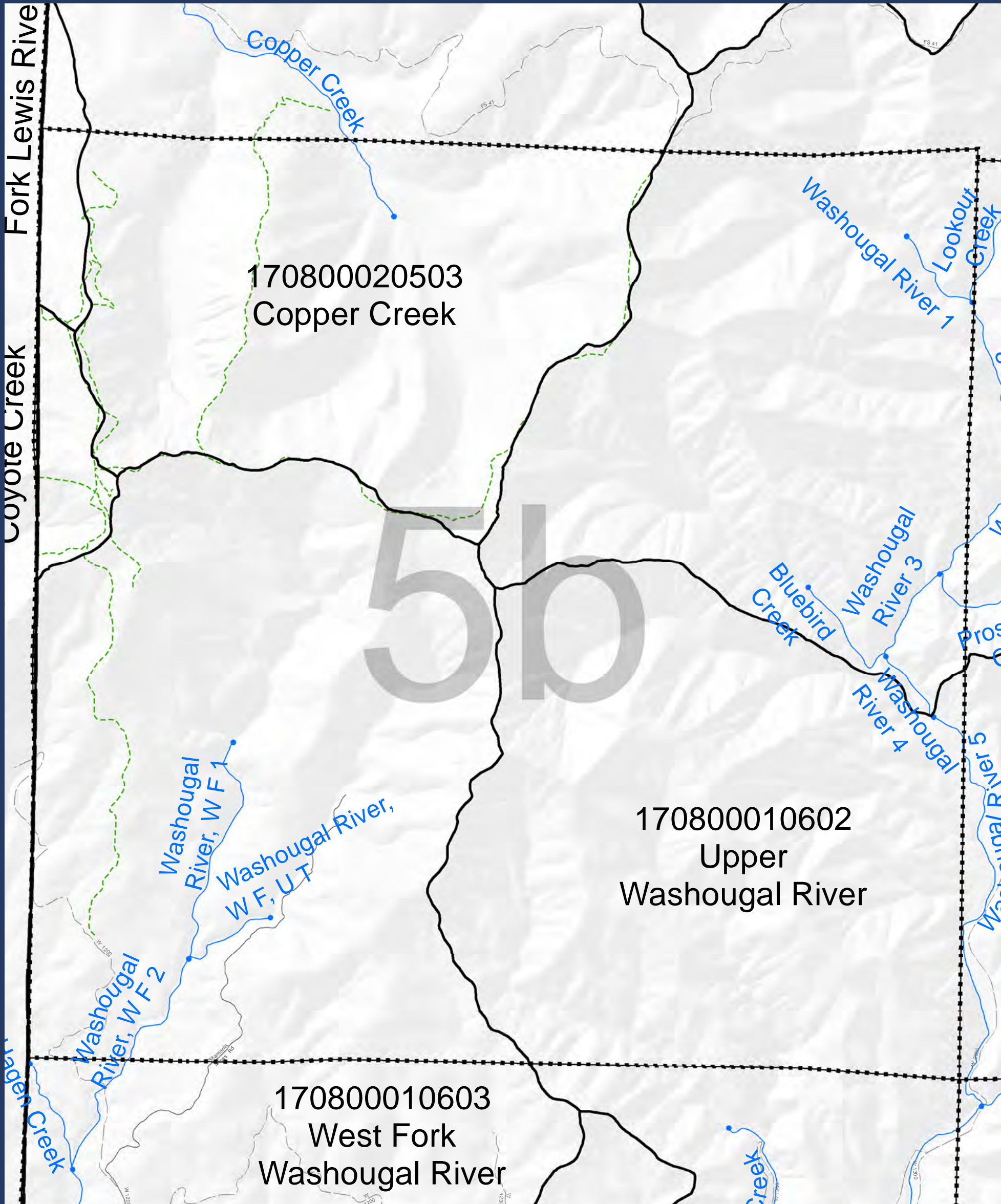
-  Boat Ramp
-  Golf Course
-  Park
-  Dams
-  Bridges (State routes only)
-  Trails
-  HUC 12 Boundary
-  Streams (Reach breaks at dots)
-  Lakes
-  In-water structures
 -  Dock
 -  Outflow structure
 -  Post/Piling
 -  Tribal dip net platform
-  Map index grid
-  Skamania County boundary
-  Nat'l Scenic Area Bndy
-  Urban Area Bndy
-  City Limits
-  Extended City Jurisdiction
-  State highway
- Local road
- Forest road

DISCLAIMER: This map product was prepared by Skamania County and is for information purposes only. It may not have been prepared for, or be suitable for legal, engineering, or surveying purposes. Users of this information should review or consult the primary data and information sources to ascertain the usability of the information.

SHORELINES DISCLAIMER: Shoreline jurisdiction boundaries depicted on this map are approximate. They have not been formally delineated or surveyed and are for planning purposes only. Additional site-specific evaluation may be needed to confirm or verify information shown on this map. Shoreline jurisdiction will be determined at time of project review using the best available site-specific information.

**- Map 11 -
Shoreline Modification
- Bridges, Dams, Trails,
In-water Structures, and
Public Access -**

Sheet 5a



SKAMANIA COUNTY
Department of Assessment
and GIS



LEGEND:

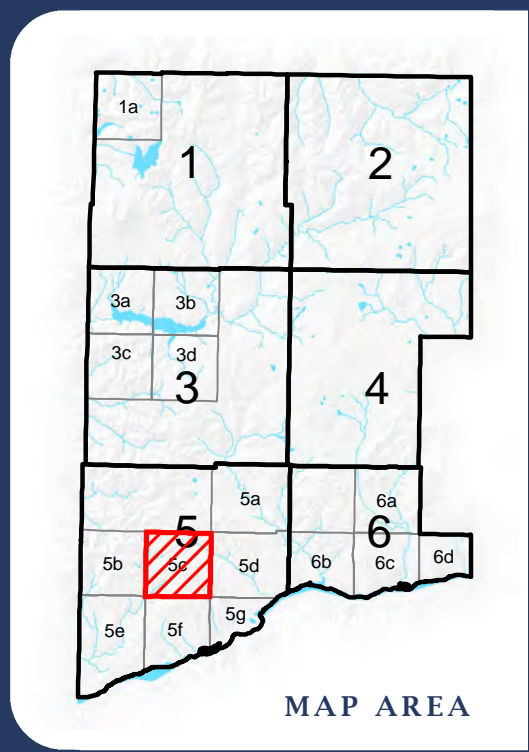
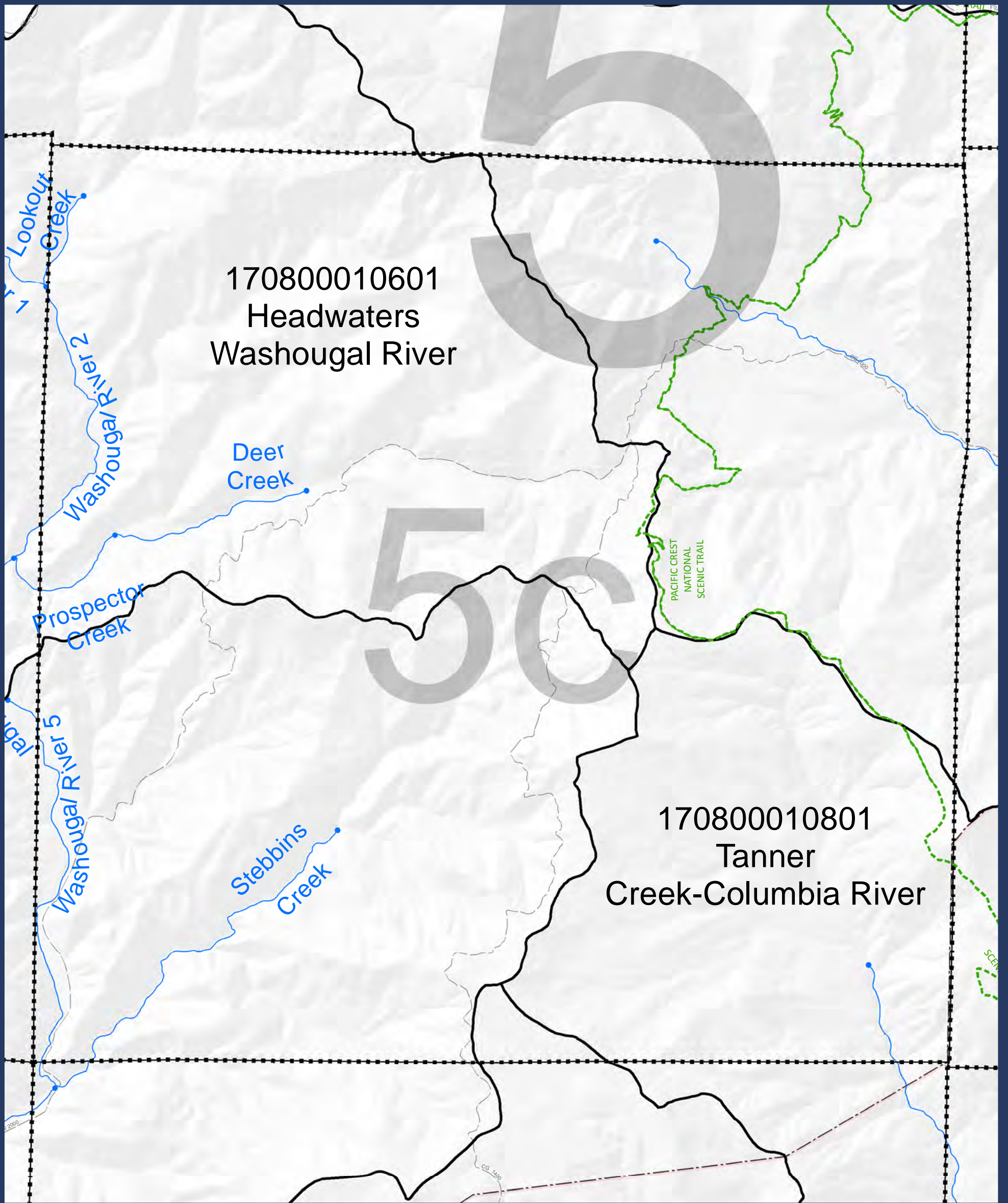
- Boat Ramp
- Golf Course
- Park
- Dams
- Bridges (State routes only)
- Trails
- HUC 12 Boundary
- Streams (Reach breaks at dots)
- Lakes
- In-water structures**
 - Dock
 - Outflow structure
 - Post/Piling
 - Tribal dip net platform
- Map index grid
- Skamania County boundary
- Nat'l Scenic Area Bndy
- Urban Area Bndy
- City Limits
- Extended City Jurisdiction
- State highway
- Local road
- Forest road

DISCLAIMER: This map product was prepared by Skamania County and is for information purposes only. It may not have been prepared for, or be suitable for legal, engineering, or surveying purposes. Users of this information should review or consult the primary data and information sources to ascertain the usability of the information.

SHORELINES DISCLAIMER: Shoreline jurisdiction boundaries depicted on this map are approximate. They have not been formally delineated or surveyed and are for planning purposes only. Additional site-specific evaluation may be needed to confirm or verify information shown on this map. Shoreline jurisdiction will be determined at time of project review using the best available site-specific information.

**- Map 11 -
Shoreline Modification
- Bridges, Dams, Trails,
In-water Structures, and
Public Access -**



















Sheet 5b



SKAMANIA COUNTY
Department of Assessment
and GIS



LEGEND:

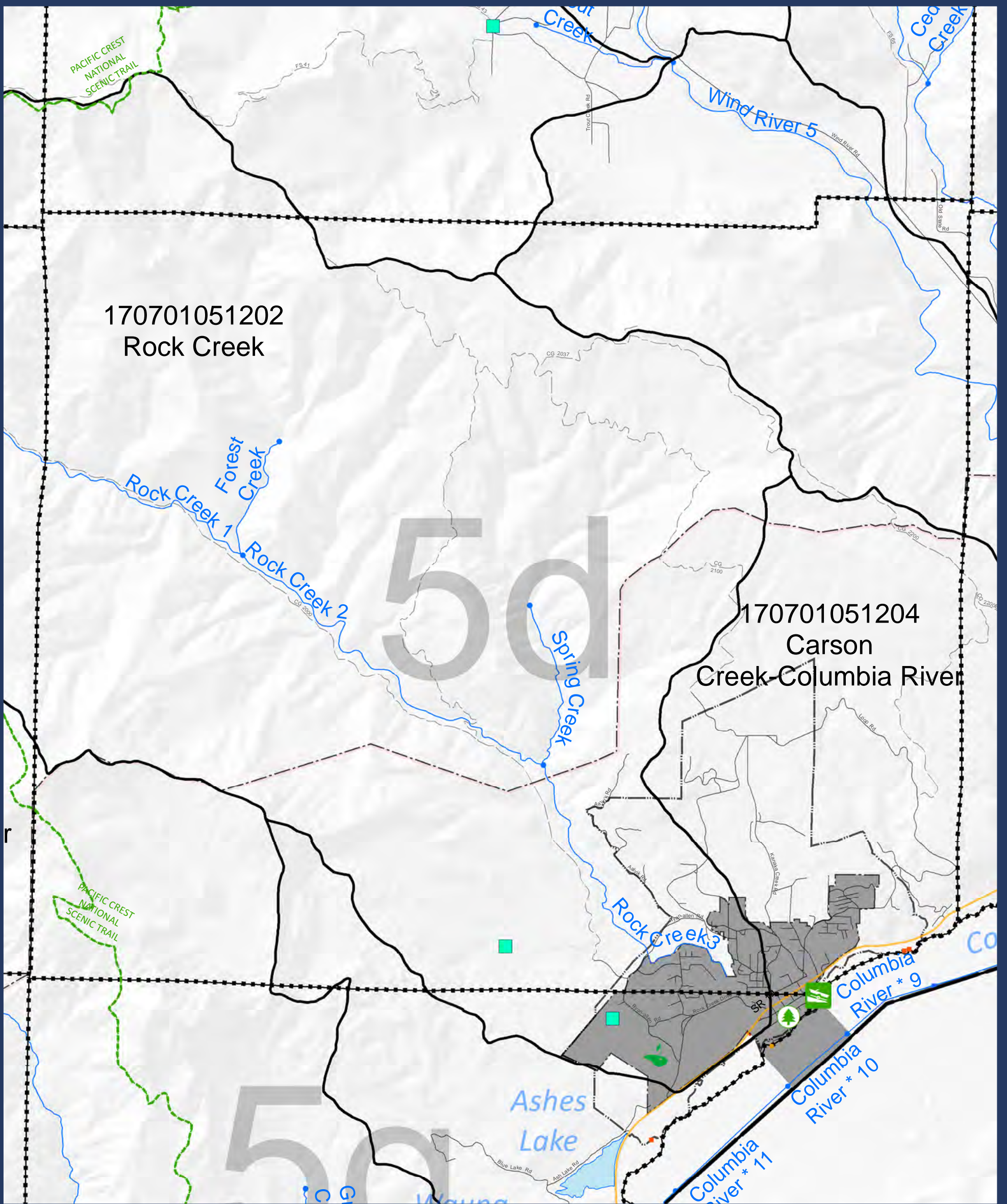
-  Boat Ramp
-  Golf Course
-  Park
-  Dams
-  Bridges (State routes only)
-  Trails
-  HUC 12 Boundary
-  Streams (Reach breaks at dots)
-  Lakes
- In-water structures**
 -  Dock
 -  Outflow structure
 -  Post/Piling
 -  Tribal dip net platform
-  Map index grid
-  Skamania County boundary
-  Nat'l Scenic Area Bndy
-  Urban Area Bndy
-  City Limits
- Extended City Jurisdiction
- State highway
- Local road
- Forest road

DISCLAIMER: This map product was prepared by Skamania County and is for information purposes only. It may not have been prepared for, or be suitable for legal, engineering, or surveying purposes. Users of this information should review or consult the primary data and information sources to ascertain the usability of the information.

SHORELINES DISCLAIMER: Shoreline jurisdiction boundaries depicted on this map are approximate. They have not been formally delineated or surveyed and are for planning purposes only. Additional site-specific evaluation may be needed to confirm or verify information shown on this map. Shoreline jurisdiction will be determined at time of project review using the best available site-specific information.

**- Map 11 -
Shoreline Modification
- Bridges, Dams, Trails,
In-water Structures, and
Public Access -**

Sheet 5c

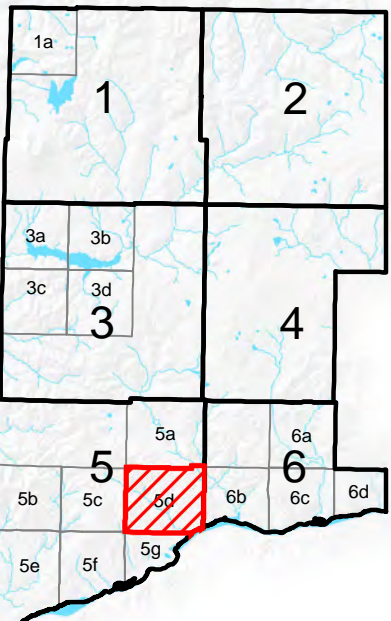


170701051202
Rock Creek

170701051204
Carson
Creek-Columbia River

5d

5d



MAP AREA



SKAMANIA COUNTY
Department of Assessment
and GIS



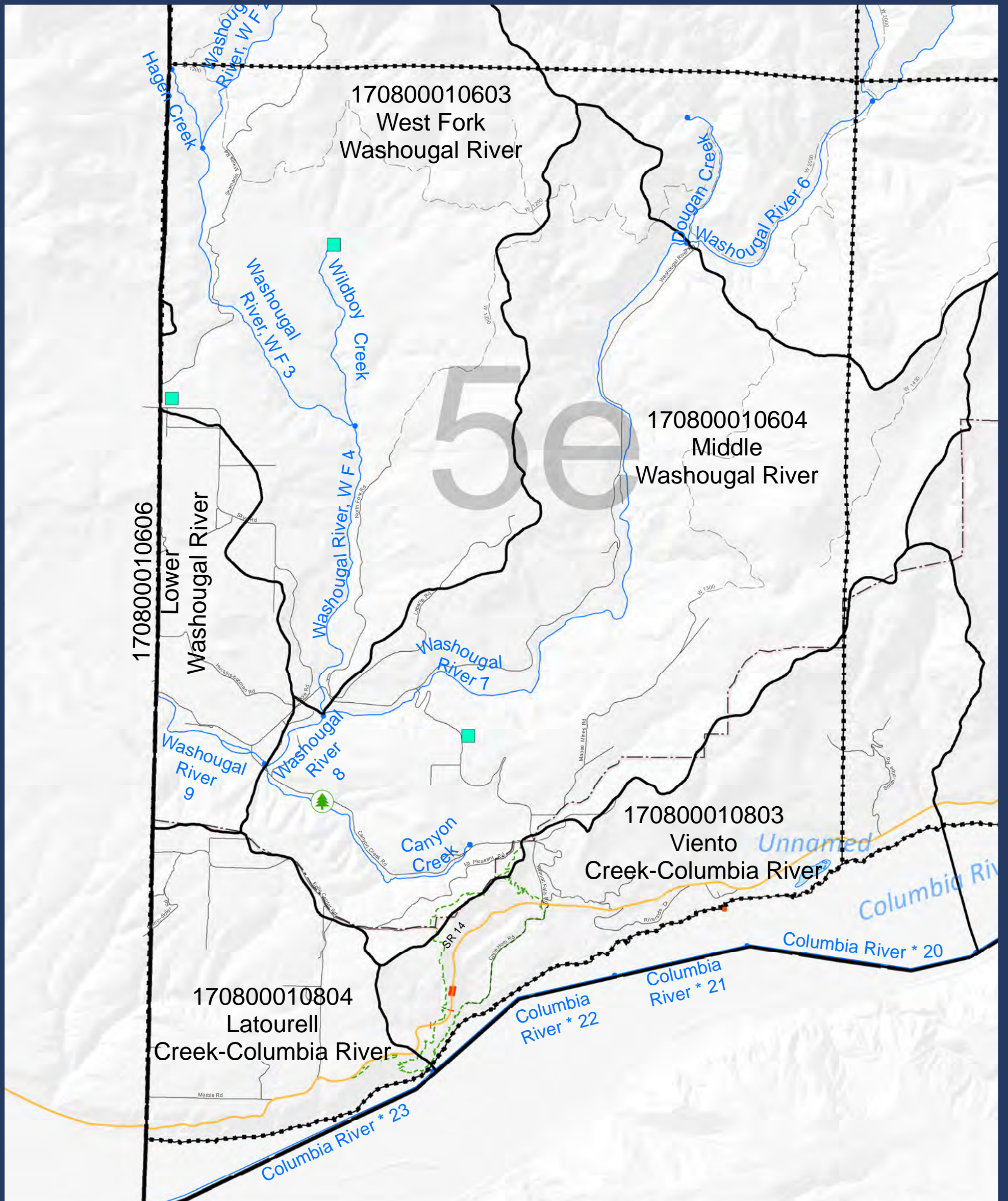
LEGEND:

- Boat Ramp
- Golf Course
- Park
- Dams
- Bridges (State routes only)
- Trails
- HUC 12 Boundary
- Streams (Reach breaks at dots)
- Lakes
- In-water structures
 - Dock
 - Outflow structure
 - Post/Piling
 - Tribal dip net platform
- Map index grid
- Skamania County boundary
- Nat'l Scenic Area Bndy
- Urban Area Bndy
- City Limits
- Extended City Jurisdiction
- State highway
- Local road
- Forest road

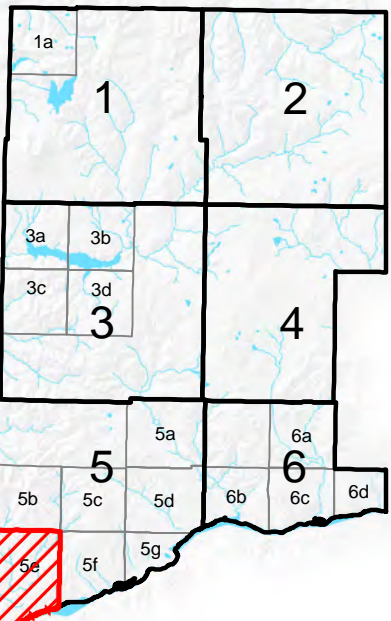
DISCLAIMER: This map product was prepared by Skamania County and is for information purposes only. It may not have been prepared for, or be suitable for legal, engineering, or surveying purposes. Users of this information should review or consult the primary data and information sources to ascertain the usability of the information.

SHORELINES DISCLAIMER: Shoreline jurisdiction boundaries depicted on this map are approximate. They have not been formally delineated or surveyed and are for planning purposes only. Additional site-specific evaluation may be needed to confirm or verify information shown on this map. Shoreline jurisdiction will be determined at time of project review using the best available site-specific information.

**- Map 11 -
Shoreline Modification
- Bridges, Dams, Trails,
In-water Structures, and
Public Access -**



5e



MAP AREA



SKAMANIA COUNTY
Department of Assessment
and GIS



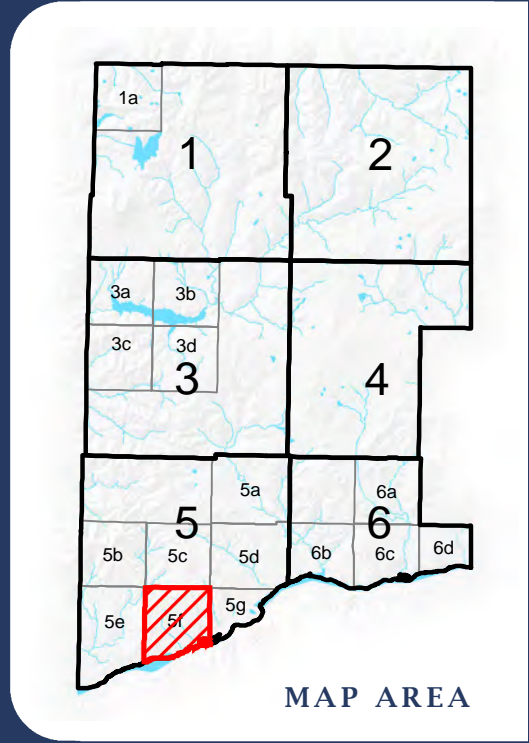
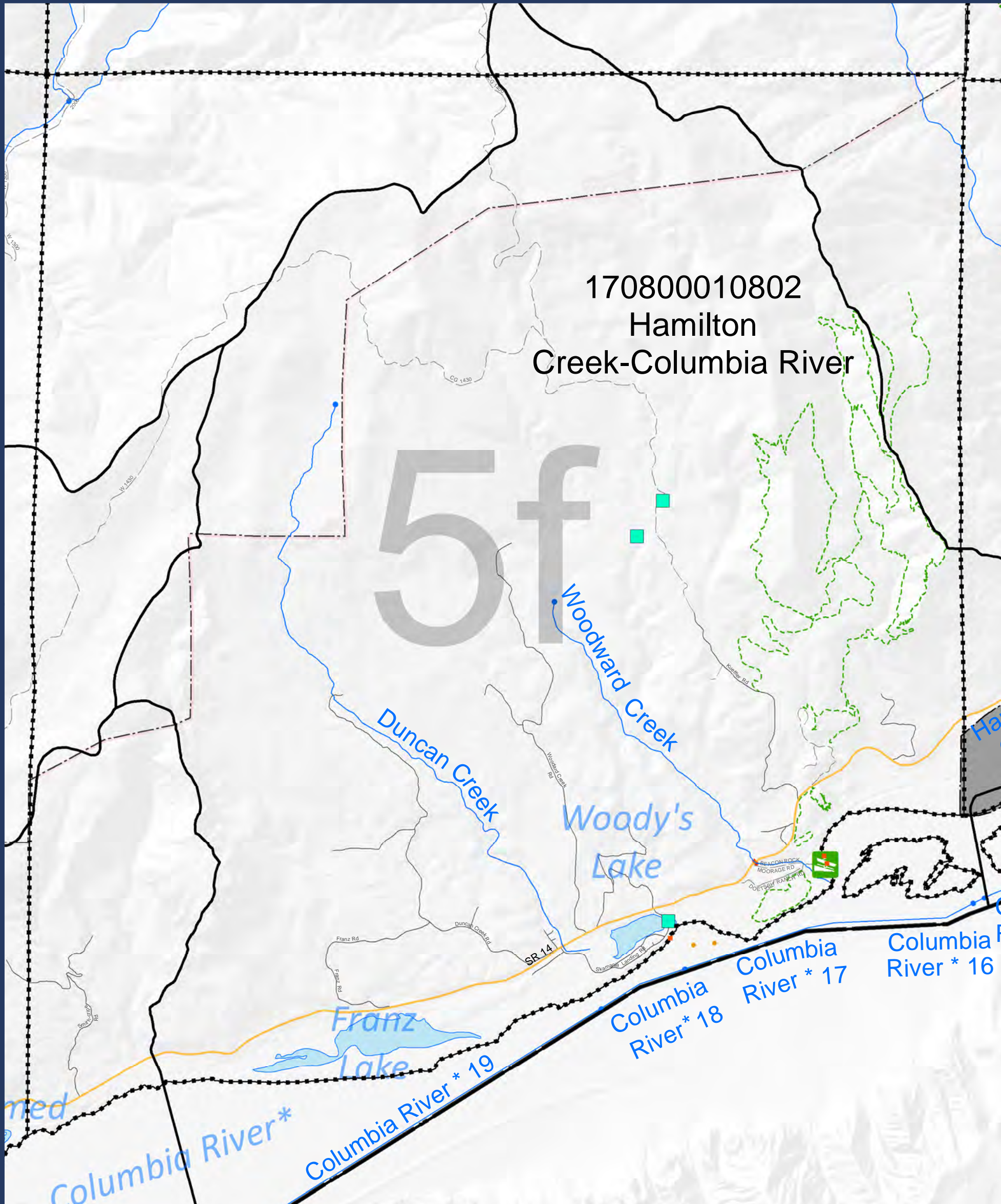
LEGEND:

- Boat Ramp
- Golf Course
- Park
- Dams
- Bridges (State routes only)
- Trails
- HUC 12 Boundary
- Streams (Reach breaks at dots)
- Lakes
- In-water structures
 - Dock
 - Outflow structure
 - Post/Piling
 - Tribal dip net platform
- Map index grid
- Skamania County boundary
- Nat'l Scenic Area Bndy
- Urban Area Bndy
- City Limits
- Extended City Jurisdiction
- State highway
- Local road
- Forest road

DISCLAIMER: This map product was prepared by Skamania County and is for information purposes only. It may not have been prepared for, or be suitable for legal, engineering, or surveying purposes. Users of this information should review or consult the primary data and information sources to ascertain the usability of the information.

SHORELINES DISCLAIMER: Shoreline jurisdiction boundaries depicted on this map are approximate. They have not been formally delineated or surveyed and are for planning purposes only. Additional site-specific evaluation may be needed to confirm or verify information shown on this map. Shoreline jurisdiction will be determined at time of project review using the best available site-specific information.

**- Map 11 -
Shoreline Modification
- Bridges, Dams, Trails,
In-water Structures, and
Public Access -**



SKAMANIA COUNTY
Department of Assessment
and GIS



LEGEND:

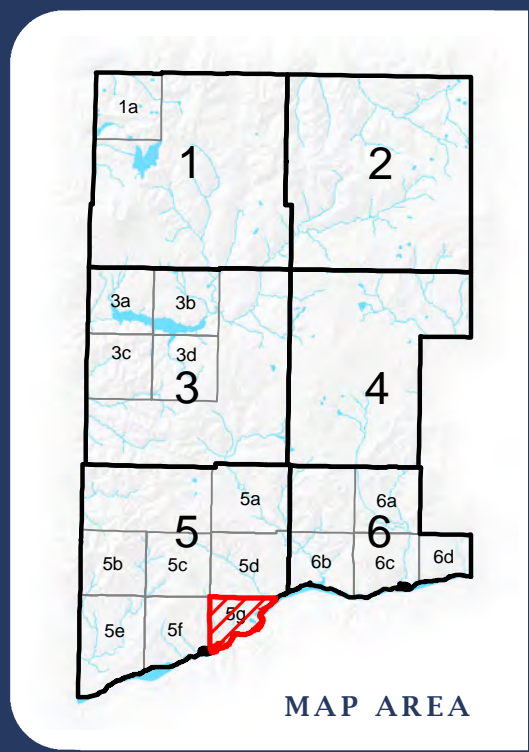
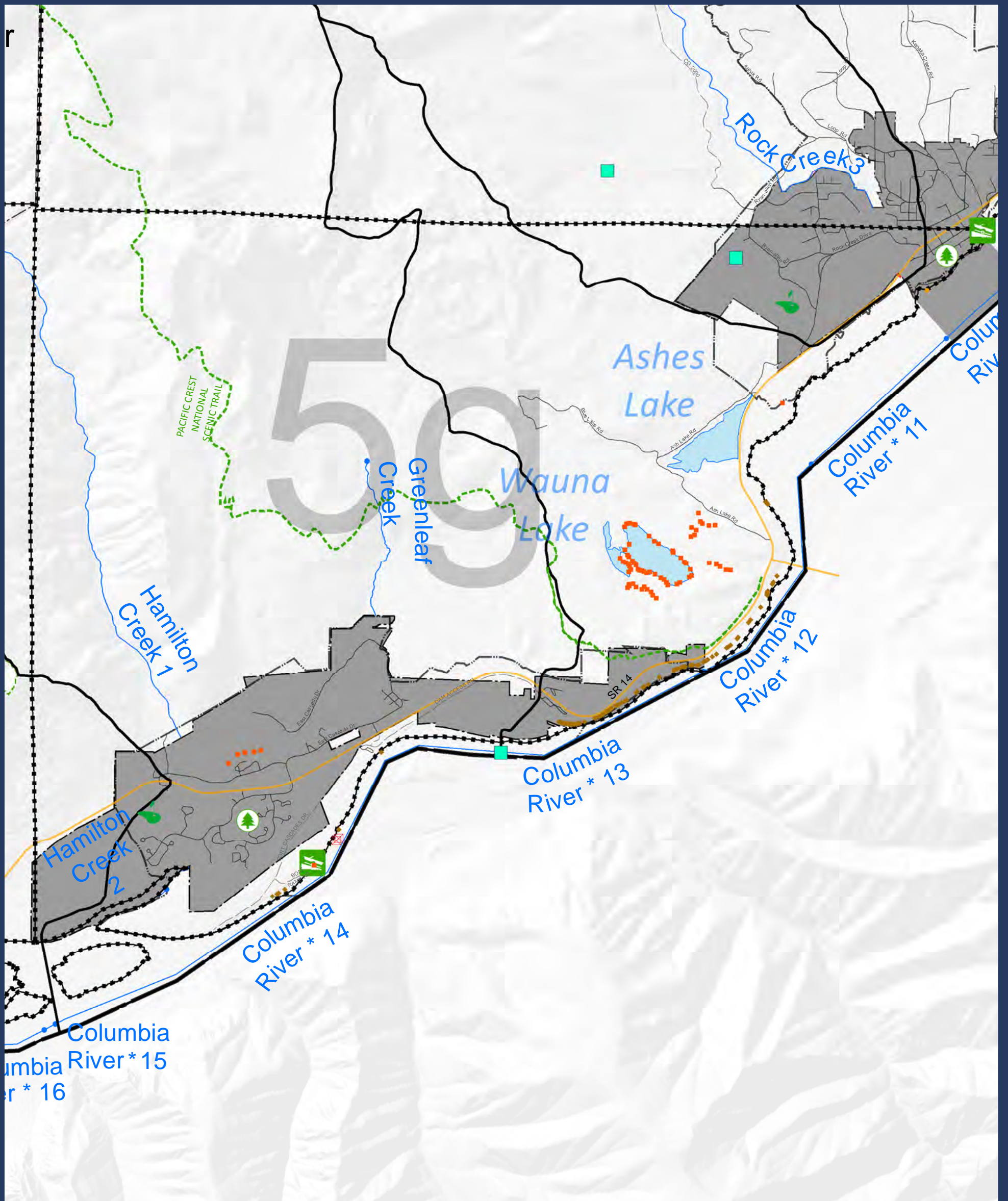
- Boat Ramp
- Golf Course
- Park
- Dams
- Bridges (State routes only)
- Trails
- HUC 12 Boundary
- Streams (Reach breaks at dots)
- Lakes
- In-water structures
 - Dock
 - Outflow structure
 - Post/Piling
 - Tribal dip net platform
- Map index grid
- Skamania County boundary
- Nat'l Scenic Area Bndy
- Urban Area Bndy
- City Limits
- Extended City Jurisdiction
- State highway
- Local road
- Forest road

DISCLAIMER: This map product was prepared by Skamania County and is for information purposes only. It may not have been prepared for, or be suitable for legal, engineering, or surveying purposes. Users of this information should review or consult the primary data and information sources to ascertain the usability of the information.

SHORELINES DISCLAIMER: Shoreline jurisdiction boundaries depicted on this map are approximate. They have not been formally delineated or surveyed and are for planning purposes only. Additional site-specific evaluation may be needed to confirm or verify information shown on this map. Shoreline jurisdiction will be determined at time of project review using the best available site-specific information.

**- Map 11 -
Shoreline Modification
- Bridges, Dams, Trails,
In-water Structures, and
Public Access -**

Sheet 5f



SKAMANIA COUNTY
 Department of Assessment and GIS



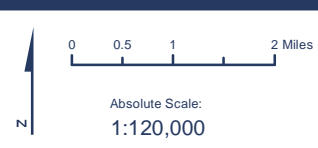
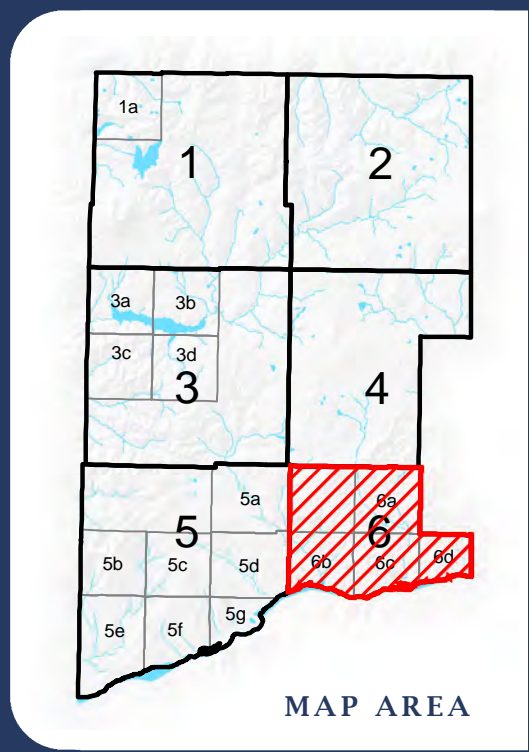
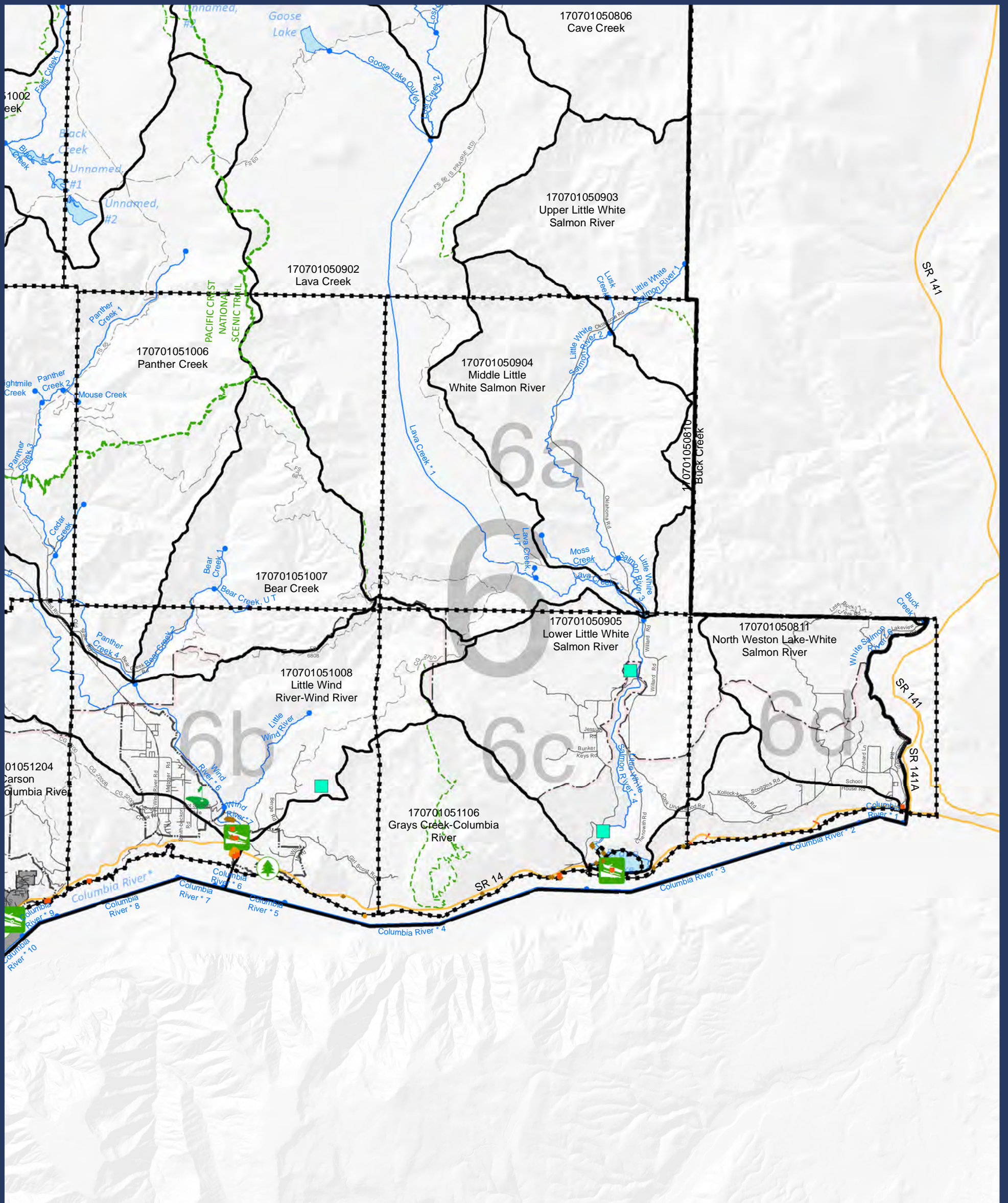
- LEGEND:**
- Boat Ramp
 - Golf Course
 - Park
 - Dams
 - Bridges (State routes only)
 - Trails
 - HUC 12 Boundary
 - Streams (Reach breaks at dots)
 - Lakes
 - In-water structures
 - Dock
 - Outflow structure
 - Post/Piling
 - Tribal dip net platform
 - Map index grid
 - Skamania County boundary
 - Nat'l Scenic Area Bndy
 - Urban Area Bndy
 - City Limits
 - Extended City Jurisdiction
 - State highway
 - Local road
 - Forest road

DISCLAIMER: This map product was prepared by Skamania County and is for information purposes only. It may not have been prepared for, or be suitable for legal, engineering, or surveying purposes. Users of this information should review or consult the primary data and information sources to ascertain the usability of the information.

SHORELINES DISCLAIMER: Shoreline jurisdiction boundaries depicted on this map are approximate. They have not been formally delineated or surveyed and are for planning purposes only. Additional site-specific evaluation may be needed to confirm or verify information shown on this map. Shoreline jurisdiction will be determined at time of project review using the best available site-specific information.

**- Map 11 -
 Shoreline Modification -
 Bridges, Dams, Trails,
 In-water Structures, and
 Public Access -**




















Sheet 5g



SKAMANIA COUNTY
Department of Assessment
and GIS



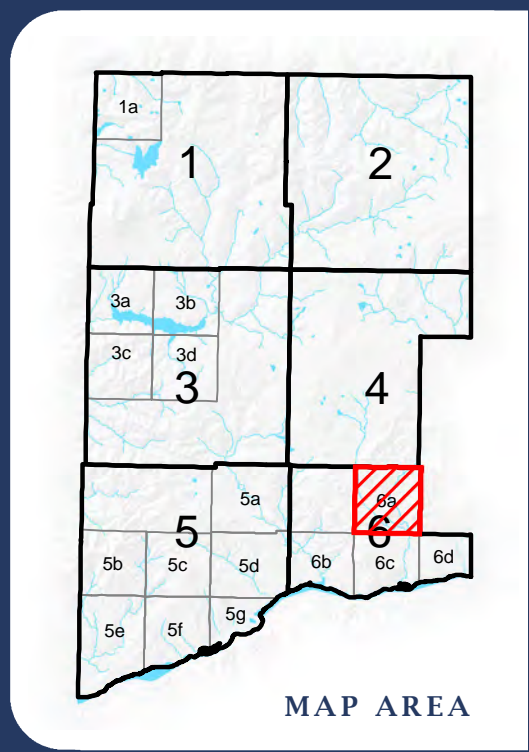
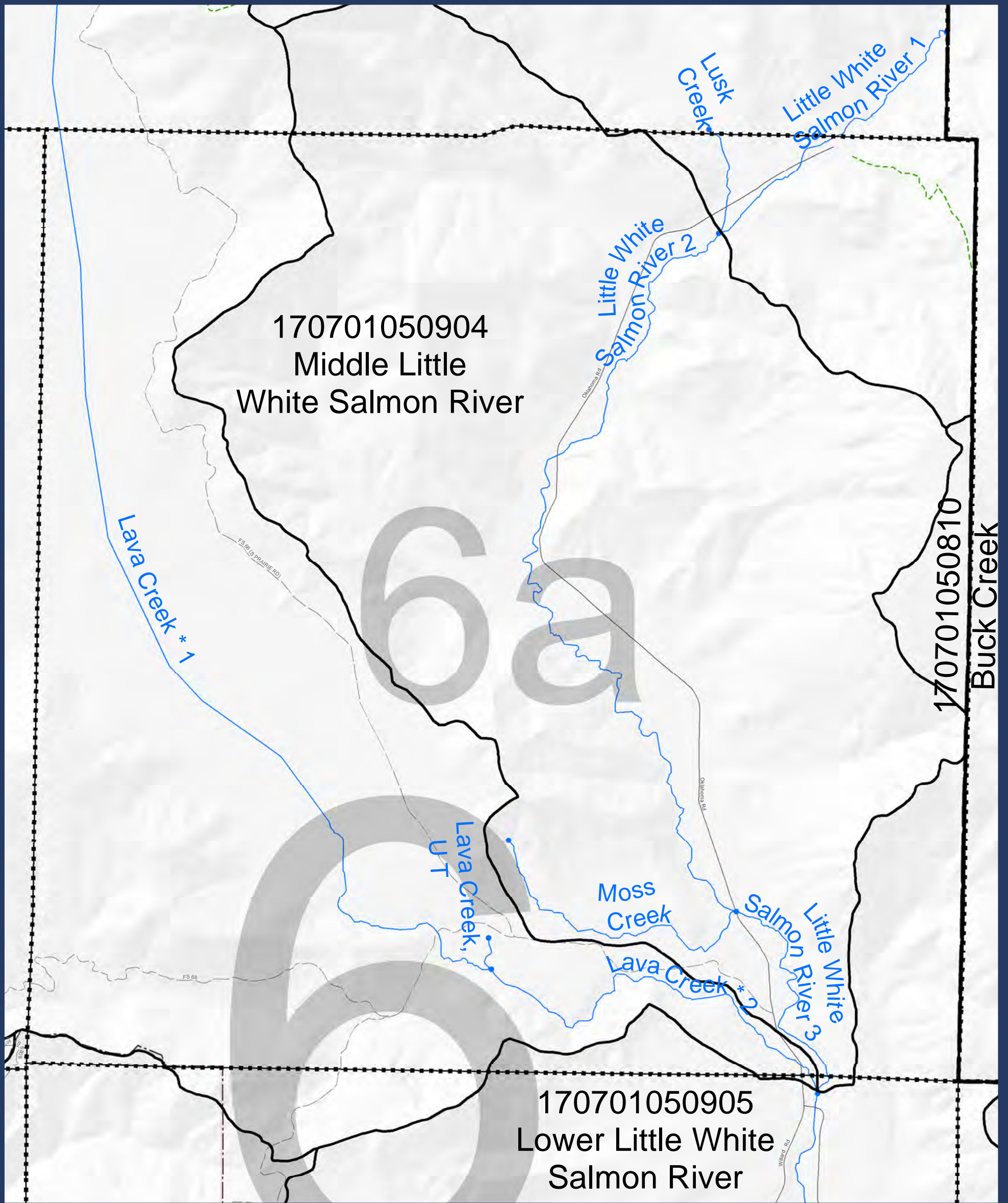
LEGEND:

-  Boat Ramp
-  Golf Course
-  Park
-  Dams
-  Bridges (State routes only)
-  Trails
-  HUC 12 Boundary
-  Streams (Reach breaks at dots)
-  Lakes
-  In-water structures
 -  Dock
 -  Outflow structure
 -  Post/Piling
 -  Tribal dip net platform
-  Map index grid
-  Skamania County boundary
-  Nat'l Scenic Area Bndy
-  Urban Area Bndy
-  City Limits
- Extended City Jurisdiction
- State highway
- Local road
- Forest road

DISCLAIMER: This map product was prepared by Skamania County and is for information purposes only. It may not have been prepared for, or be suitable for legal, engineering, or surveying purposes. Users of this information should review or consult the primary data and information sources to ascertain the usability of the information.

SHORELINES DISCLAIMER: Shoreline jurisdiction boundaries depicted on this map are approximate. They have not been formally delineated or surveyed and are for planning purposes only. Additional site-specific evaluation may be needed to confirm or verify information shown on this map. Shoreline jurisdiction will be determined at time of project review using the best available site-specific information.

**- Map 11 -
Shoreline Modification
- Bridges, Dams, Trails,
In-water Structures, and
Public Access -**



SKAMANIA COUNTY
Department of Assessment
and GIS



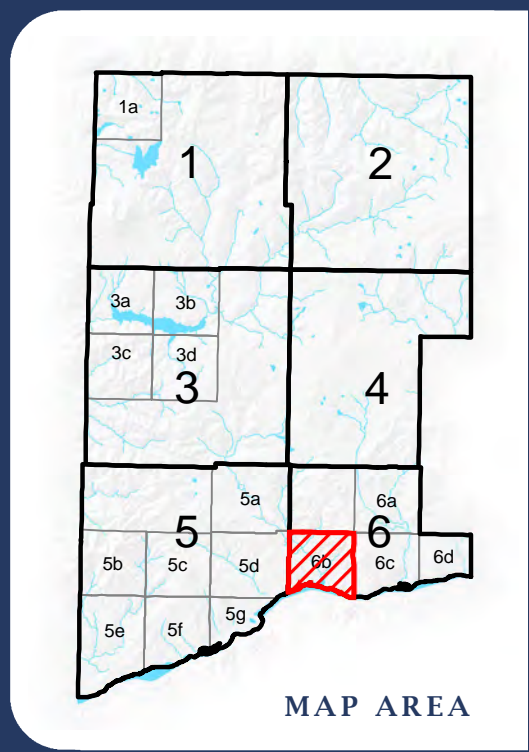
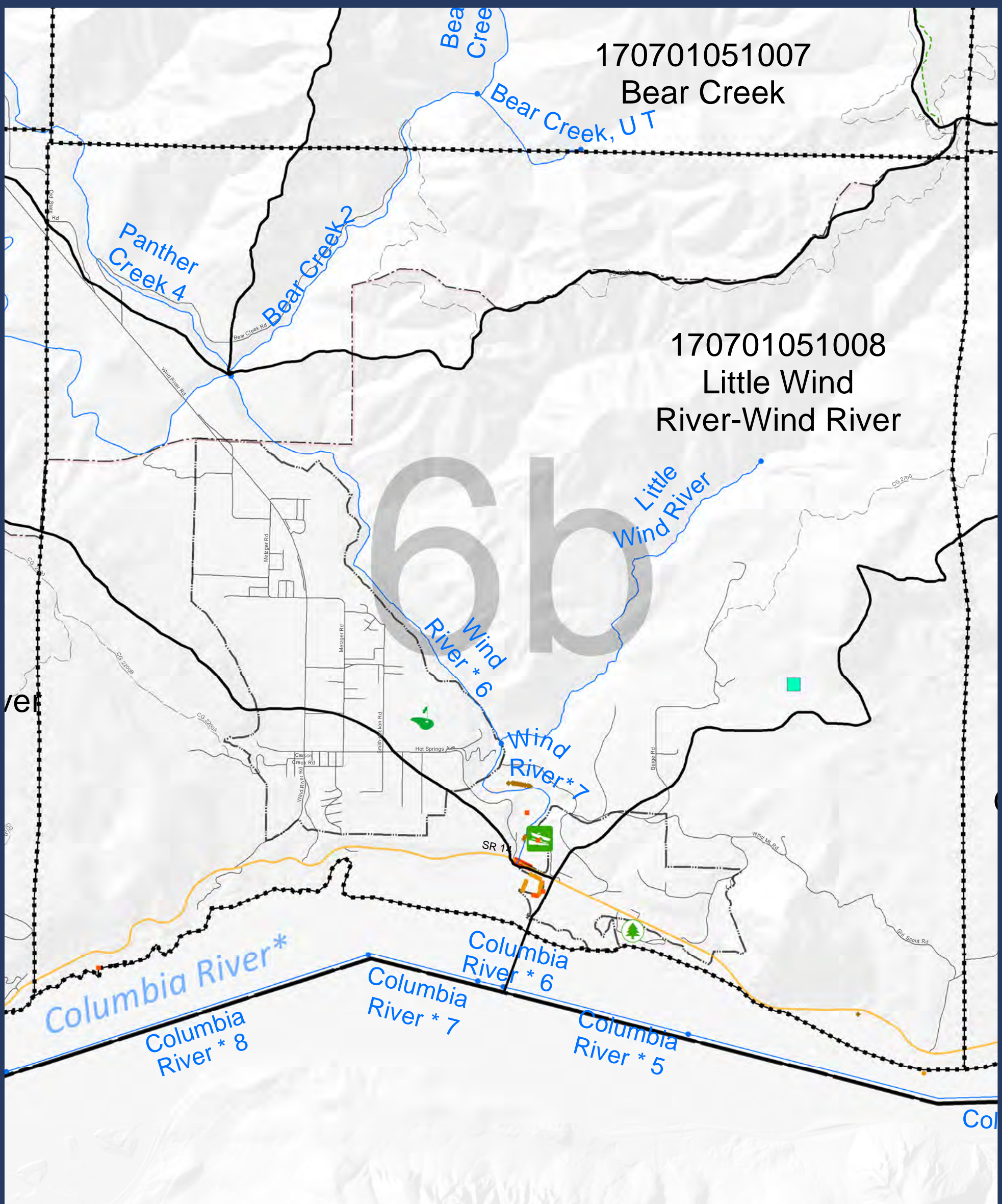
LEGEND:

- Boat Ramp
- Golf Course
- Park
- Dams
- Bridges (State routes only)
- Trails
- HUC 12 Boundary
- Streams (Reach breaks at dots)
- Lakes
- In-water structures**
 - Dock
 - Outflow structure
 - Post/Piling
 - Tribal dip net platform
- Map index grid
- Skamania County boundary
- Nat'l Scenic Area Bndy
- Urban Area Bndy
- City Limits
- Extended City Jurisdiction
- State highway
- Local road
- Forest road

DISCLAIMER: This map product was prepared by Skamania County and is for information purposes only. It may not have been prepared for, or be suitable for legal, engineering, or surveying purposes. Users of this information should review or consult the primary data and information sources to ascertain the usability of the information.

SHORELINES DISCLAIMER: Shoreline jurisdiction boundaries depicted on this map are approximate. They have not been formally delineated or surveyed and are for planning purposes only. Additional site-specific evaluation may be needed to confirm or verify information shown on this map. Shoreline jurisdiction will be determined at time of project review using the best available site-specific information.

**- Map 11 -
Shoreline Modification
- Bridges, Dams, Trails,
In-water Structures, and
Public Access -**



SKAMANIA COUNTY
Department of Assessment
and GIS



LEGEND:

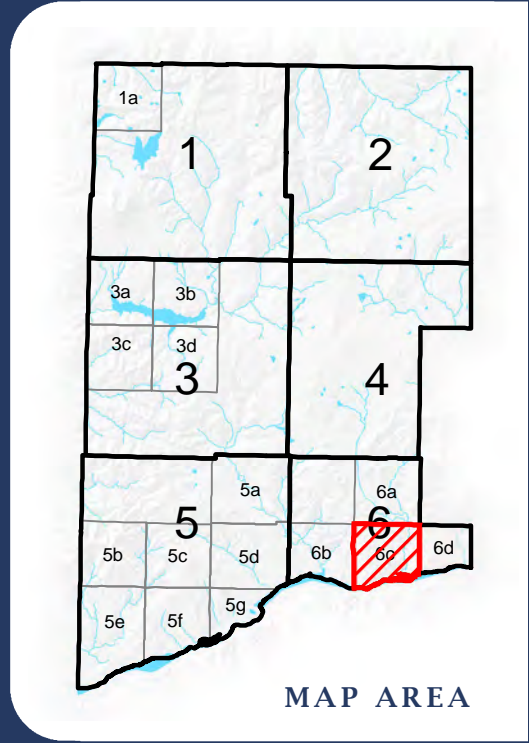
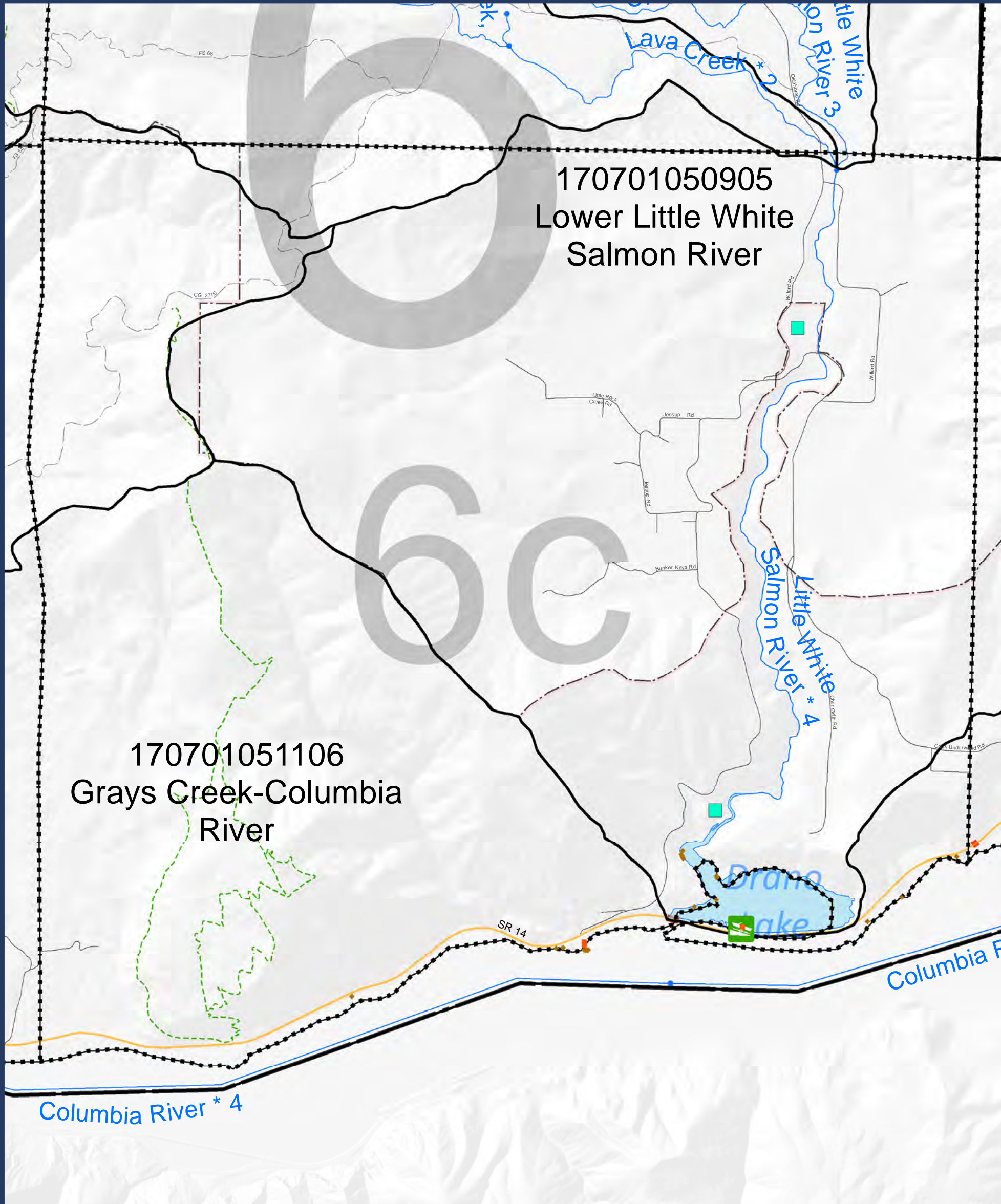
- Boat Ramp
- Golf Course
- Park
- Dams
- Bridges (State routes only)
- Trails
- HUC 12 Boundary
- Streams (Reach breaks at dots)
- Lakes
- In-water structures**
 - Dock
 - Outflow structure
 - Post/Piling
 - Tribal dip net platform
- Map index grid
- Skamania County boundary
- Nat'l Scenic Area Bndy
- Urban Area Bndy
- City Limits
- Extended City Jurisdiction
- State highway
- Local road
- Forest road

DISCLAIMER: This map product was prepared by Skamania County and is for information purposes only. It may not have been prepared for, or be suitable for legal, engineering, or surveying purposes. Users of this information should review or consult the primary data and information sources to ascertain the usability of the information.

SHORELINES DISCLAIMER: Shoreline jurisdiction boundaries depicted on this map are approximate. They have not been formally delineated or surveyed and are for planning purposes only. Additional site-specific evaluation may be needed to confirm or verify information shown on this map. Shoreline jurisdiction will be determined at time of project review using the best available site-specific information.



















**- Map 11 -
Shoreline Modification
- Bridges, Dams, Trails,
In-water Structures, and
Public Access -**

Sheet 6b



SKAMANIA COUNTY
Department of Assessment
and GIS



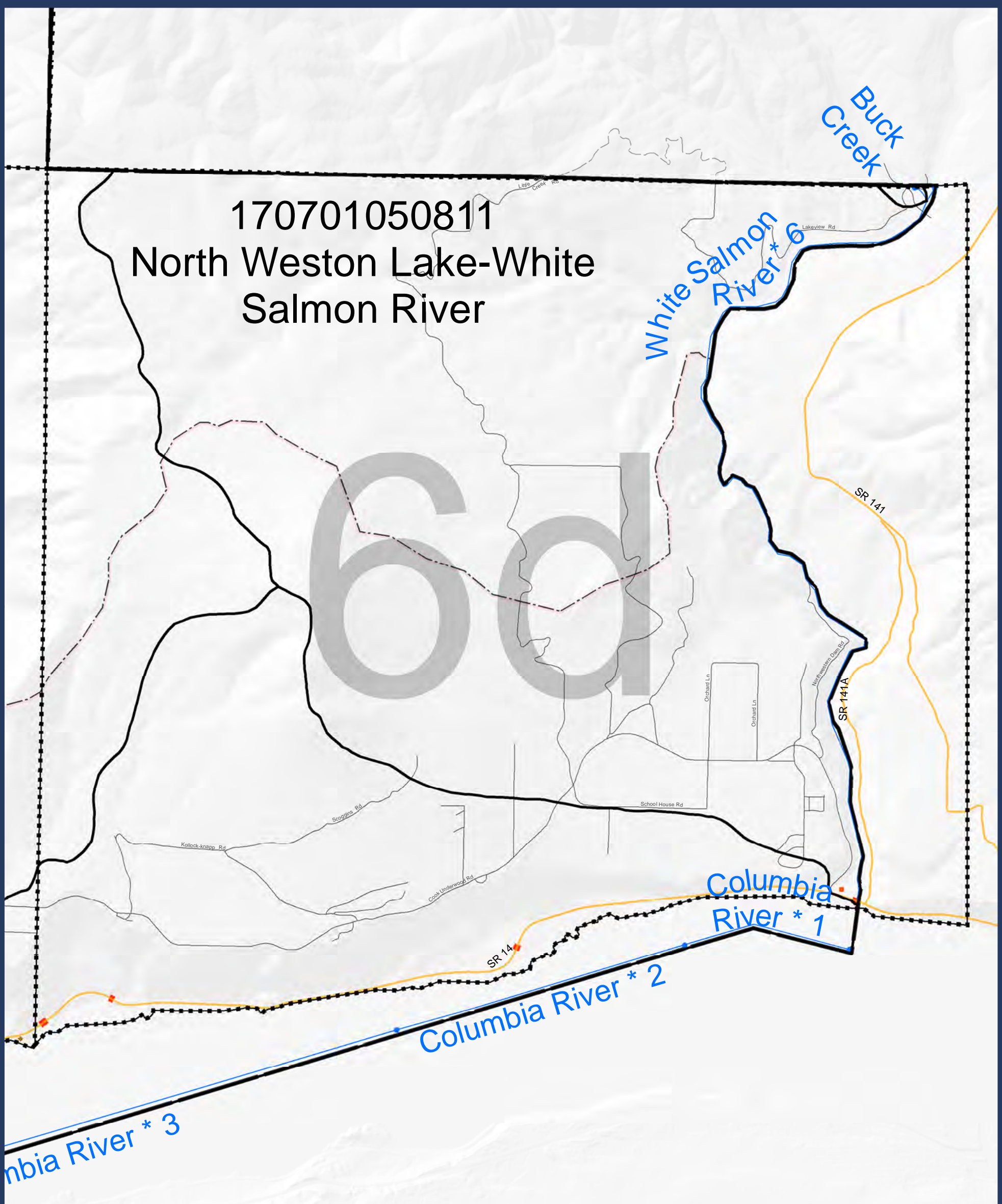
- LEGEND:**
-  Boat Ramp
 -  Golf Course
 -  Park
 -  Dams
 -  Bridges (State routes only)
 -  Trails
 -  HUC 12 Boundary
 -  Streams (Reach breaks at dots)
 -  Lakes
 - In-water structures**
 -  Dock
 -  Outflow structure
 -  Post/Piling
 -  Tribal dip net platform
 - Map index grid**
 -  Skamania County boundary
 -  Nat'l Scenic Area Bndy
 -  Urban Area Bndy
 -  City Limits
 -  Extended City Jurisdiction
 - State highway
 - Local road
 - Forest road

DISCLAIMER: This map product was prepared by Skamania County and is for information purposes only. It may not have been prepared for, or be suitable for legal, engineering, or surveying purposes. Users of this information should review or consult the primary data and information sources to ascertain the usability of the information.

SHORELINES DISCLAIMER: Shoreline jurisdiction boundaries depicted on this map are approximate. They have not been formally delineated or surveyed and are for planning purposes only. Additional site-specific evaluation may be needed to confirm or verify information shown on this map. Shoreline jurisdiction will be determined at time of project review using the best available site-specific information.

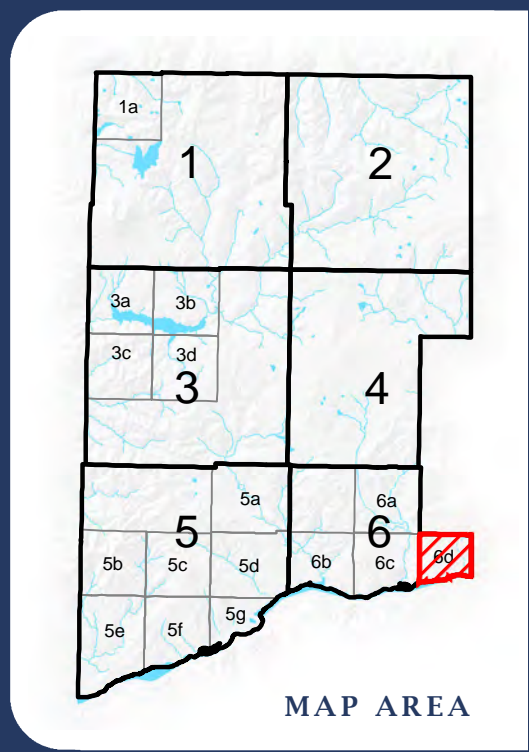
**- Map 11 -
Shoreline Modification
- Bridges, Dams, Trails,
In-water Structures, and
Public Access -**

Sheet 6c



170701050811
 North West on Lake-White
 Salmon River

6d



MAP AREA



SKAMANIA COUNTY
 Department of Assessment
 and GIS



LEGEND:

- Boat Ramp
- Golf Course
- Park
- Dams
- Bridges (State routes only)
- Trails
- HUC 12 Boundary
- Streams (Reach breaks at dots)
- Lakes
- In-water structures
 - Dock
 - Outflow structure
 - Post/Piling
 - Tribal dip net platform
- Map index grid
- Skamania County boundary
- Nat'l Scenic Area Bndy
- Urban Area Bndy
- City Limits
- Extended City Jurisdiction
- State highway
- Local road
- Forest road

DISCLAIMER: This map product was prepared by Skamania County and is for information purposes only. It may not have been prepared for, or be suitable for legal, engineering, or surveying purposes. Users of this information should review or consult the primary data and information sources to ascertain the usability of the information.

SHORELINES DISCLAIMER: Shoreline jurisdiction boundaries depicted on this map are approximate. They have not been formally delineated or surveyed and are for planning purposes only. Additional site-specific evaluation may be needed to confirm or verify information shown on this map. Shoreline jurisdiction will be determined at time of project review using the best available site-specific information.

**- Map 11 -
 Shoreline Modification
 - Bridges, Dams, Trails,
 In-water Structures, and
 Public Access -**

Sheet 6d