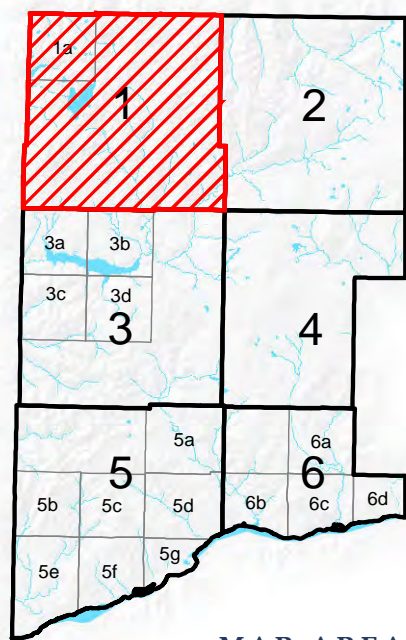
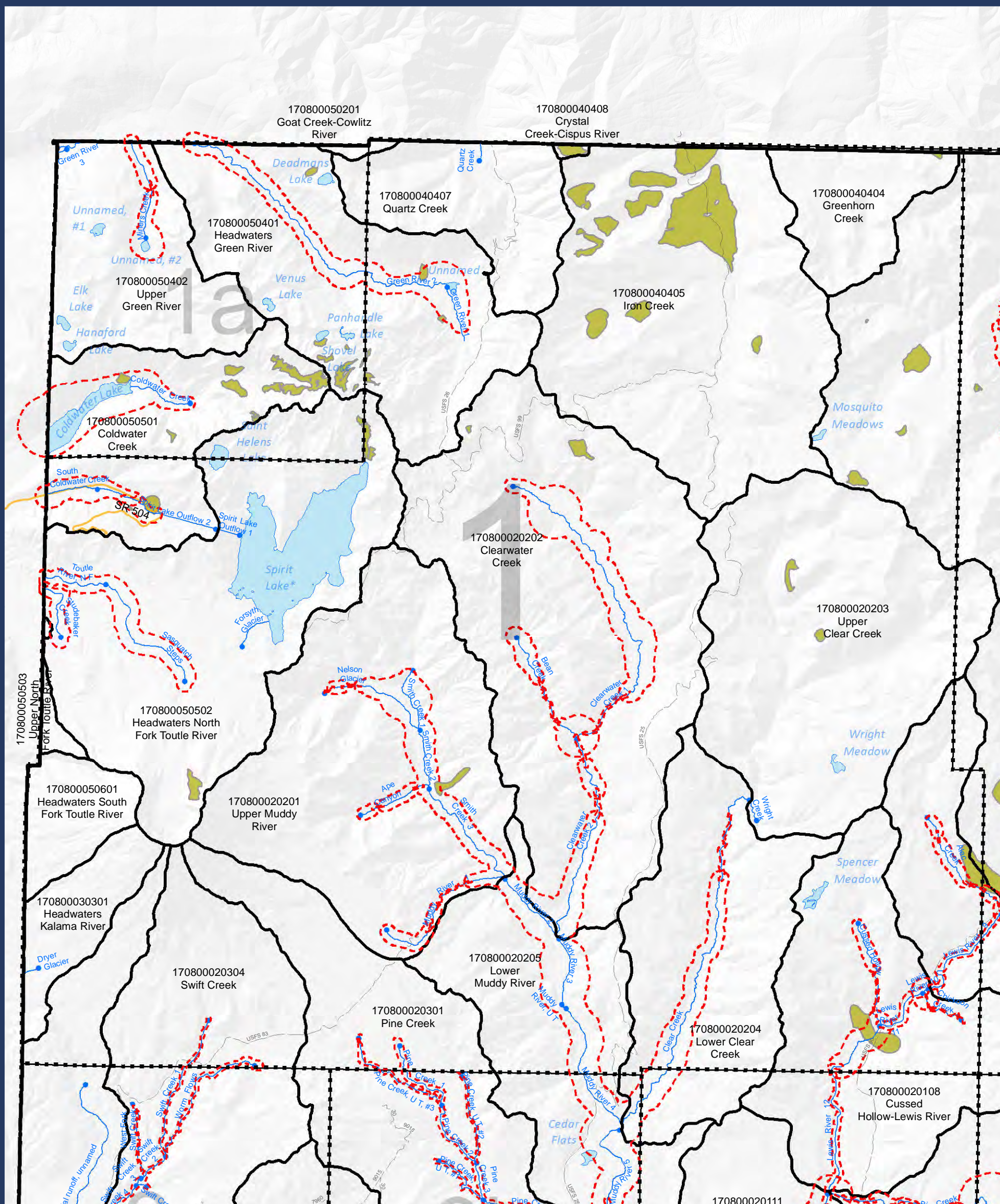


Map 5: Critical Areas














Landslide and Channel Migration Zones



MAP AREA



LEGEND:

-  Landslide hazard area (DNR data)
-  HUC 12 Boundary
-  Streams (Reach breaks at dots)
-  Lakes
-  Map index grid
-  Skamania County boundary
-  Nat'l Scenic Area Bndy
-  Urban Area Bndy
-  City Limits
-  Extended City Jurisdiction
-  State highway
-  Local road
-  Forest road

--- pCMZ data from Ecology*

*pCMZ boundaries are approximate and may require additional site-specific analysis. Reviews of the data by Skamania County in relation to aerial photos and LiDAR data identified many potential inaccuracies on the order of hundreds of feet (or more).

DISCLAIMER: This map product was prepared by Skamania County and is for information purposes only. It may not have been prepared for, or be suitable for legal, engineering, or surveying purposes. Users of this information should review or consult the primary data and information sources to ascertain the usability of the information.

SHORELINES DISCLAIMER: Shoreline jurisdiction boundaries depicted on this map are approximate. They have not been formally delineated or surveyed and are for planning purposes only. Additional site-specific evaluation may be needed to confirm or verify information shown on this map. Shoreline jurisdiction will be determined at time of project review using the best available site-specific information.

-Map 05-
Critical Areas:
Landslide and Channel
Migration Zones

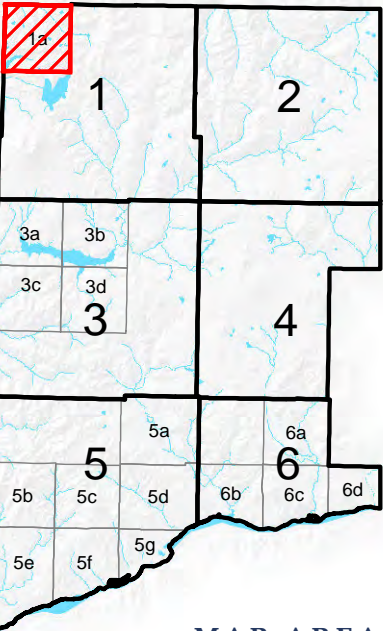
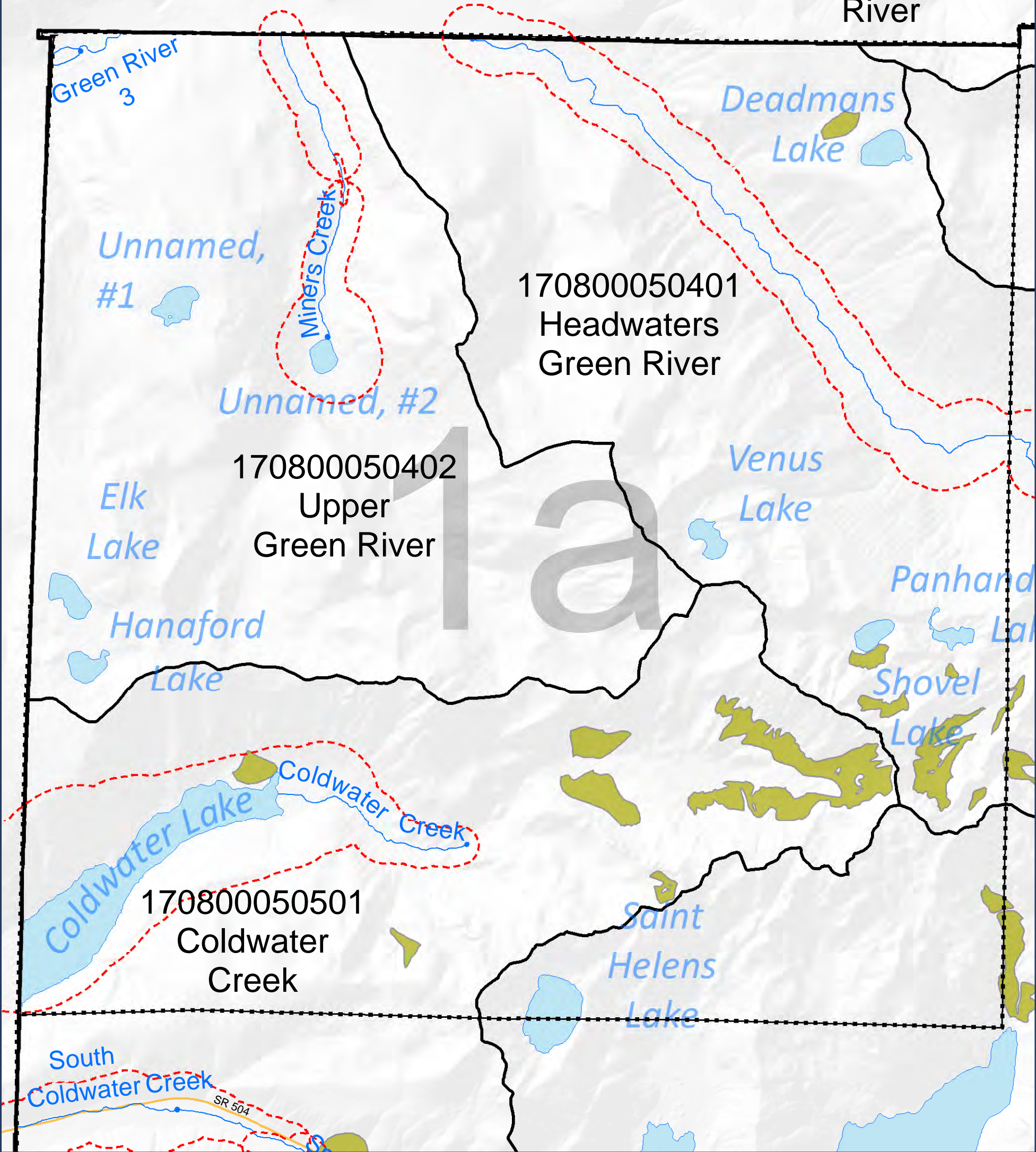
Sheet 1

170800050201
Goat Creek-Cowlitz
River

170800050401
Headwaters
Green River

170800050402
Upper
Green River

170800050501
Coldwater
Creek



LEGEND:

- Landslide hazard area (DNR data)
- HUC 12 Boundary
- Streams (Reach breaks at dots)
- Lakes
- Map index grid
- Skamania County boundary
- Nat'l Scenic Area Bndy
- Urban Area Bndy
- City Limits
- Extended City Jurisdiction
- State highway
- Local road
- Forest road

--- pCMZ data from Ecology*

*pCMZ boundaries are approximate and may require additional site-specific analysis. Reviews of the data by Skamania County in relation to aerial photos and LiDAR data identified many locational inaccuracies on the order of hundreds of feet (or more).

SKAMANIA COUNTY
Department of Assessment
and GIS

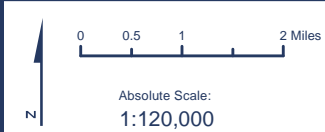
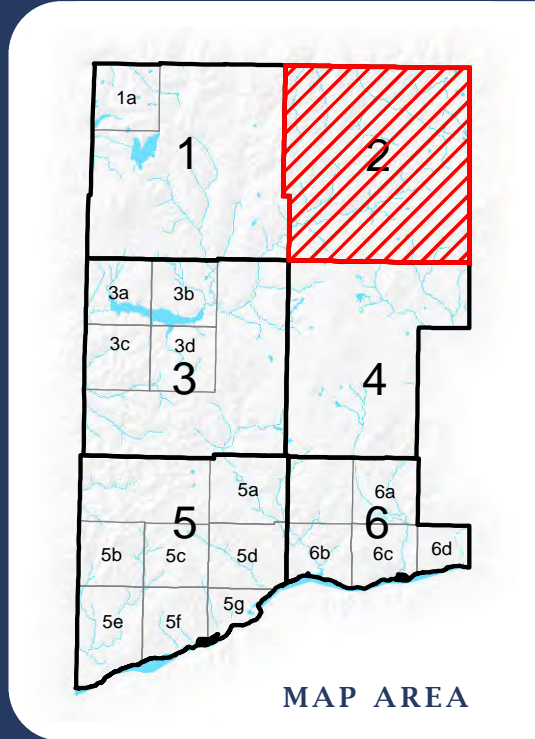
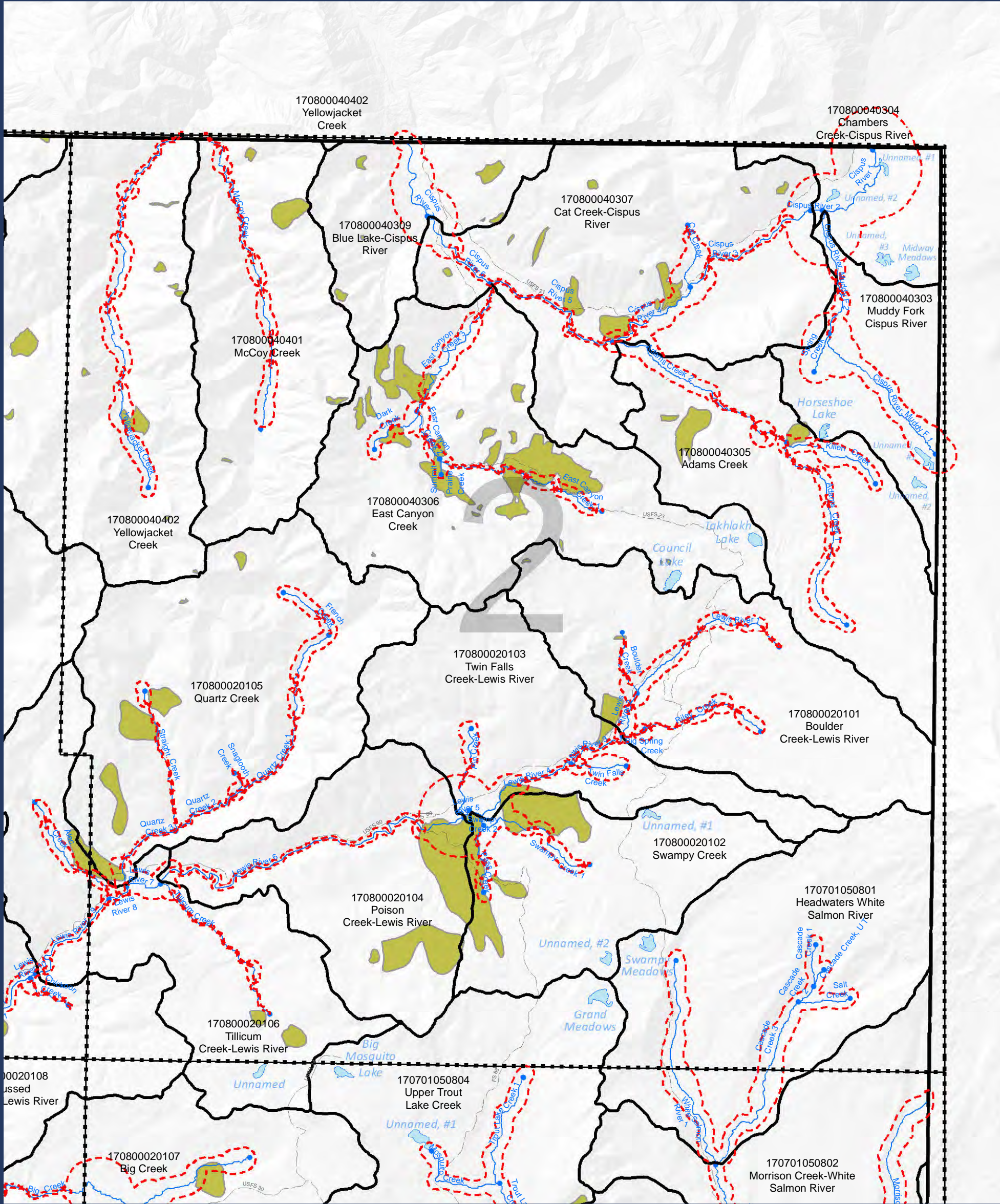


DISCLAIMER: This map product was prepared by Skamania County and is for information purposes only. It may not have been prepared for, or be suitable for legal, engineering, or surveying purposes. Users of this information should review or consult the primary data and information sources to ascertain the usability of the information.

SHORELINES DISCLAIMER: Shoreline jurisdiction boundaries depicted on this map are approximate. They have not been formally delineated or surveyed and are for planning purposes only. Additional site-specific evaluation may be needed to confirm or verify information shown on this map. Shoreline jurisdiction will be determined at time of project review using the best available site-specific information.

- Map 05 -
Critical Areas:
Landslide and Channel
Migration Zones

Sheet 1a



LEGEND:

- Landslide hazard area (DNR data)
- HUC 12 Boundary
- Streams (Reach breaks at dots)
- Lakes
- Map index grid
- Skamania County boundary
- Nat'l Scenic Area Bndy
- Urban Area Bndy
- City Limits
- Extended City Jurisdiction
- State highway
- Local road
- Forest road

--- pCMZ data from Ecology*

*pCMZ boundaries are approximate and may require additional site-specific analysis. Reviews of the data by Skamania County in relation to aerial photos and LiDAR data identified many locational inaccuracies on the order of hundreds of feet (or more).

SKAMANIA COUNTY
Department of Assessment
and GIS

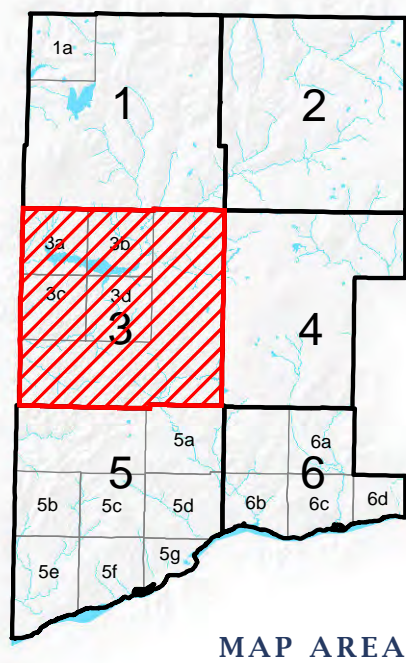
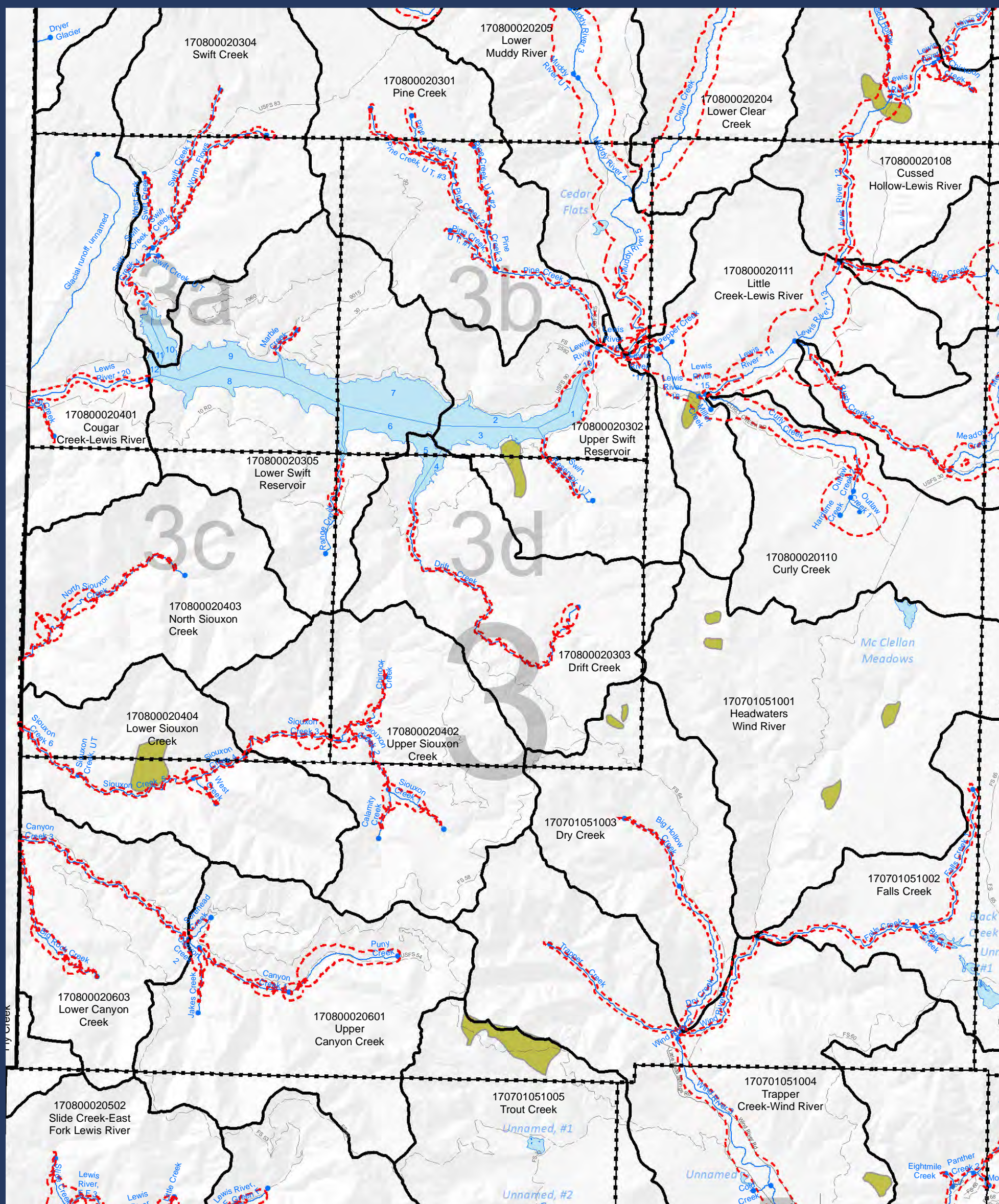


DISCLAIMER: This map product was prepared by Skamania County and is for information purposes only. It may not have been prepared for, or be suitable for legal, engineering, or surveying purposes. Users of this information should review or consult the primary data and information sources to ascertain the usability of the information.

SHORELINES DISCLAIMER: Shoreline jurisdiction boundaries depicted on this map are approximate. They have not been formally delineated or surveyed and are for planning purposes only. Additional site-specific evaluation may be needed to confirm or verify information shown on this map. Shoreline jurisdiction will be determined at time of project review using the best available site-specific information.

**-Map 05-
Critical Areas:
Landslide and Channel
Migration Zones**













Sheet 2



MAP AREA



LEGEND:

-  Landslide hazard area (DNR data)
-  HUC 12 Boundary
-  Streams (Reach breaks at dots)
-  Lakes
-  Map index grid
-  Skamania County boundary
-  Nat'l Scenic Area Bndy
-  Urban Area Bndy
-  City Limits
-  Extended City Jurisdiction
-  State highway
-  Local road
- Forest road

--- pCMZ data from Ecology*

*pCMZ boundaries are approximate and may require additional site-specific analysis. Reviews of the data by Skamania County in relation to aerial photos and LiDAR data identified many locational inaccuracies on the order of hundreds of feet (or more).

DISCLAIMER: This map product was prepared by Skamania County and is for information purposes only. It may not have been prepared for, or be suitable for legal, engineering, or surveying purposes. Users of this information should review or consult the primary data and information sources to ascertain the usability of the information.

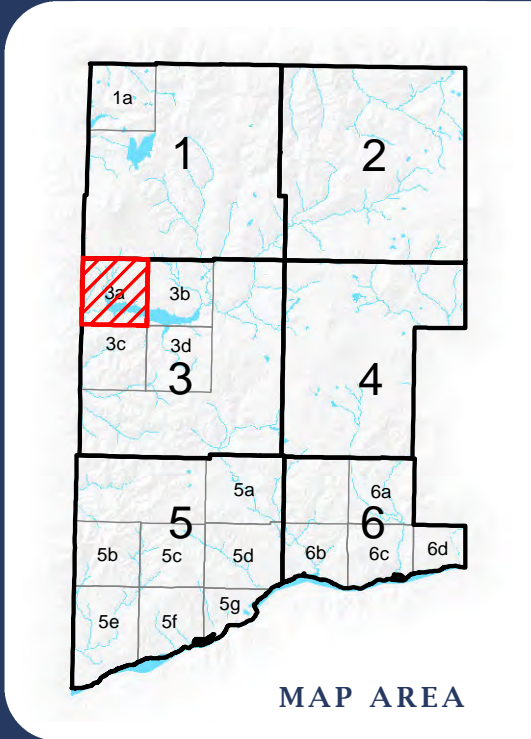
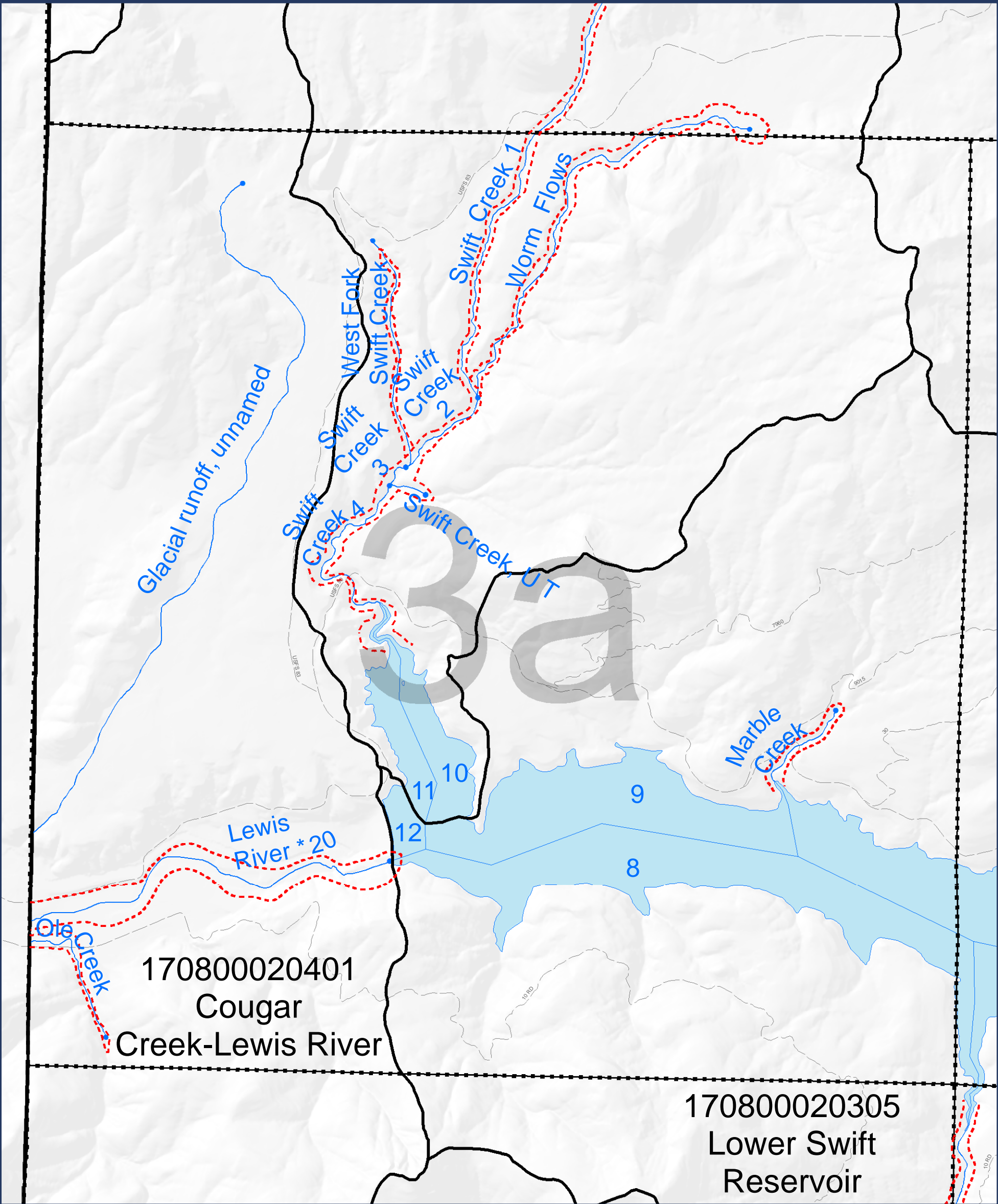
SHORELINES DISCLAIMER: Shoreline jurisdiction boundaries depicted on this map are approximate. They have not been formally delineated or surveyed and are for planning purposes only. Additional site-specific evaluation may be needed to confirm or verify information shown on this map. Shoreline jurisdiction will be determined at time of project review using the best available site-specific information.

SKAMANIA COUNTY
Department of Assessment
and GIS



-Map 05-
Critical Areas:
Landslide and Channel
Migration Zones

Sheet 3



LEGEND:

- Landslide hazard area (DNR data)
- HUC 12 Boundary
- Streams (Reach breaks at dots)
- Lakes
- Map index grid
- Skamania County boundary
- Nat'l Scenic Area Bndy
- Urban Area Bndy
- City Limits
- Extended City Jurisdiction
- State highway
- Local road
- Forest road
- pCMZ data from Ecology*

*pCMZ boundaries are approximate and may require additional site-specific analysis. Reviews of the data by Skamania County in relation to aerial photos and LiDAR data identified many locational inaccuracies on the order of hundreds of feet (or more).

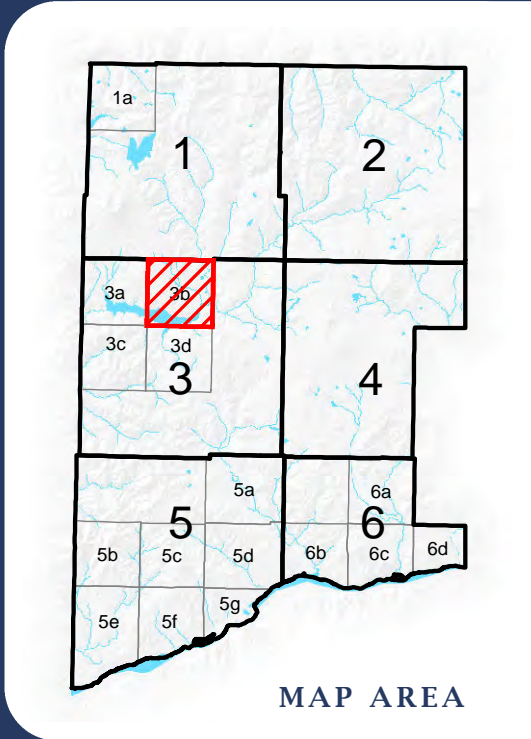
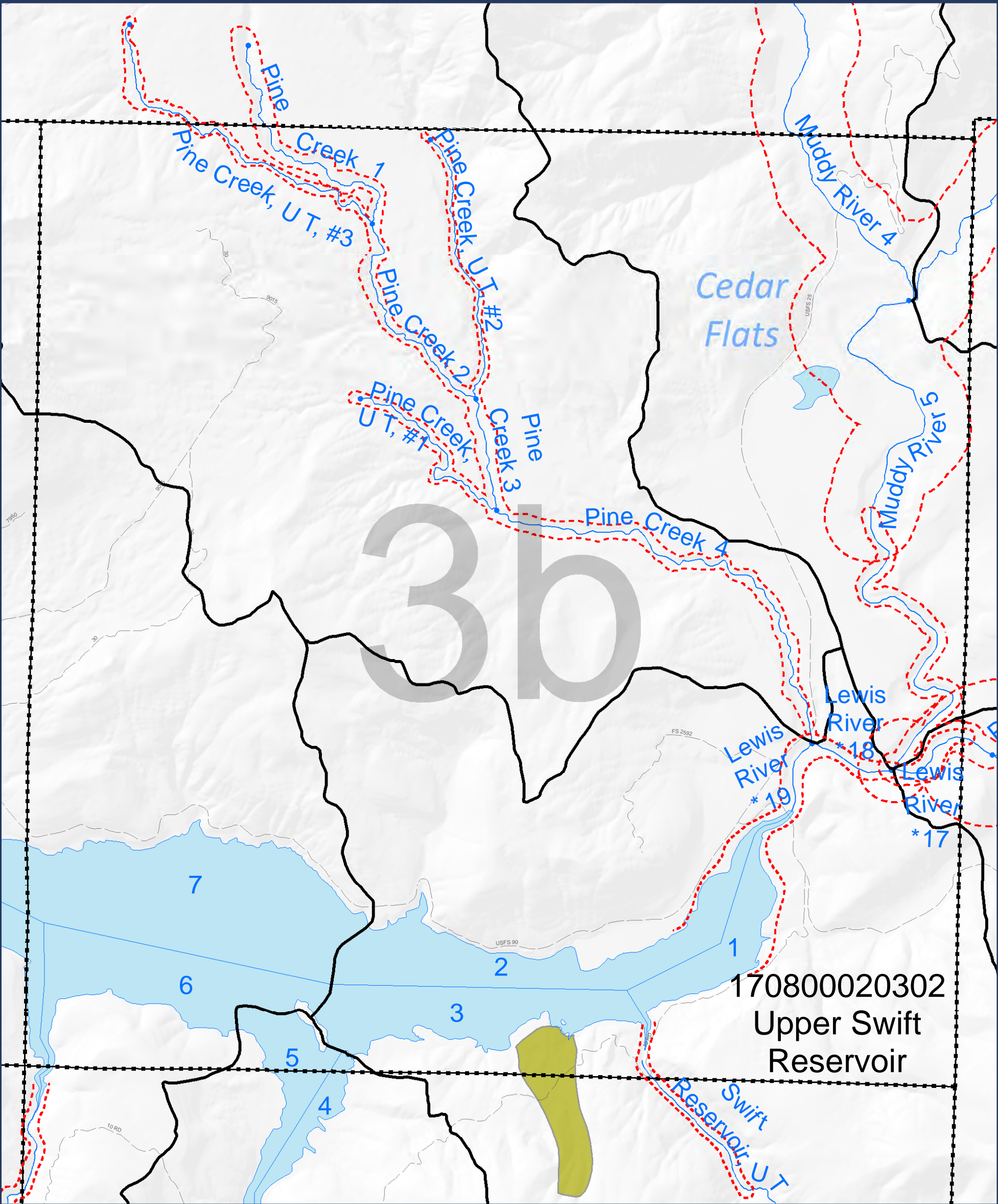
SKAMANIA COUNTY
Department of Assessment
and GIS

DISCLAIMER: This map product was prepared by Skamania County and is for information purposes only. It may not have been prepared for, or be suitable for legal, engineering, or surveying purposes. Users of this information should review or consult the primary data and information sources to ascertain the usability of the information.

SHORELINES DISCLAIMER: Shoreline jurisdiction boundaries depicted on this map are approximate. They have not been formally delineated or surveyed and are for planning purposes only. Additional site-specific evaluation may be needed to confirm or verify information shown on this map. Shoreline jurisdiction will be determined at time of project review using the best available site-specific information.

-Map 05-
Critical Areas:
Landslide and Channel
Migration Zones

Sheet 3a



LEGEND:

- Landslide hazard area (DNR data)
- HUC 12 Boundary
- Streams (Reach breaks at dots)
- Lakes
- Map index grid
- Skamania County boundary
- Nat'l Scenic Area Bndy
- Urban Area Bndy
- City Limits
- Extended City Jurisdiction
- State highway
- Local road
- Forest road

--- pCMZ data from Ecology*

*pCMZ boundaries are approximate and may require additional site-specific analysis. Reviews of the data by Skamania County in relation to aerial photos and LiDAR data identified many locational inaccuracies on the order of hundreds of feet (or more).

SKAMANIA COUNTY
Department of Assessment
and GIS

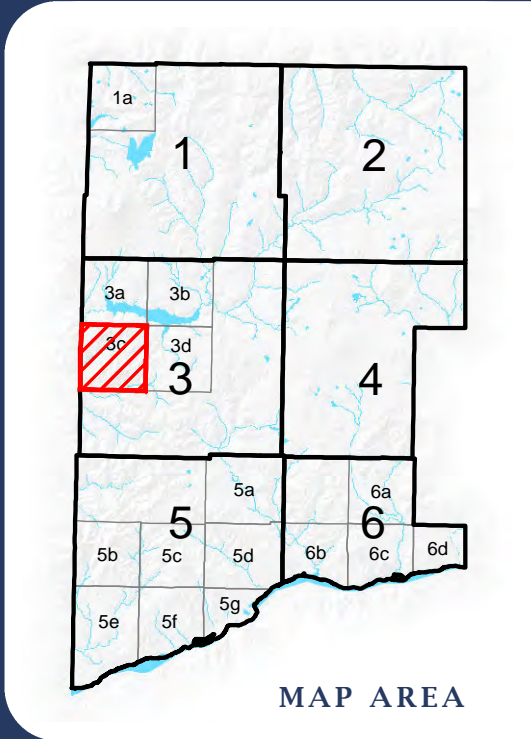
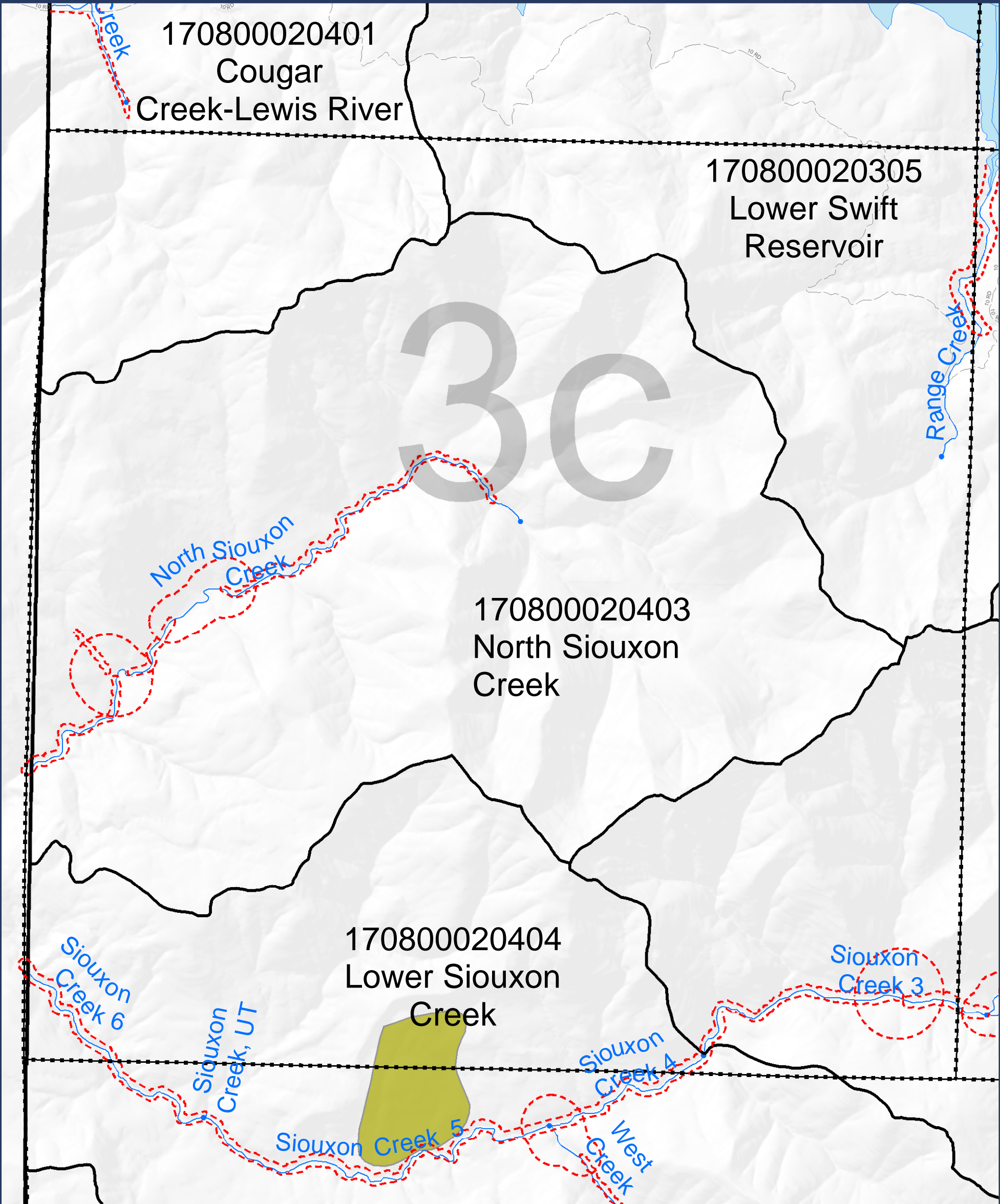


DISCLAIMER: This map product was prepared by Skamania County and is for information purposes only. It may not have been prepared for, or be suitable for legal, engineering, or surveying purposes. Users of this information should review or consult the primary data and information sources to ascertain the usability of the information.

SHORELINES DISCLAIMER: Shoreline jurisdiction boundaries depicted on this map are approximate. They have not been formally delineated or surveyed and are for planning purposes only. Additional site-specific evaluation may be needed to confirm or verify information shown on this map. Shoreline jurisdiction will be determined at time of project review using the best available site-specific information.

- Map 05 -
Critical Areas:
Landslide and Channel
Migration Zones

Sheet 3b



LEGEND:

- Landslide hazard area (DNR data)
 - HUC 12 Boundary
 - Streams (Reach breaks at dots)
 - Lakes
 - Map index grid
 - Skamania County boundary
 - Nat'l Scenic Area Bndy
 - Urban Area Bndy
 - City Limits
 - Extended City Jurisdiction
 - State highway
 - Local road
 - Forest road
 - pCMZ data from Ecology*
- *pCMZ boundaries are approximate and may require additional site-specific analysis. Reviews of the data by Skamania County in relation to aerial photos and LiDAR data identified many locational inaccuracies on the order of hundreds of feet (or more).

SKAMANIA COUNTY
Department of Assessment
and GIS

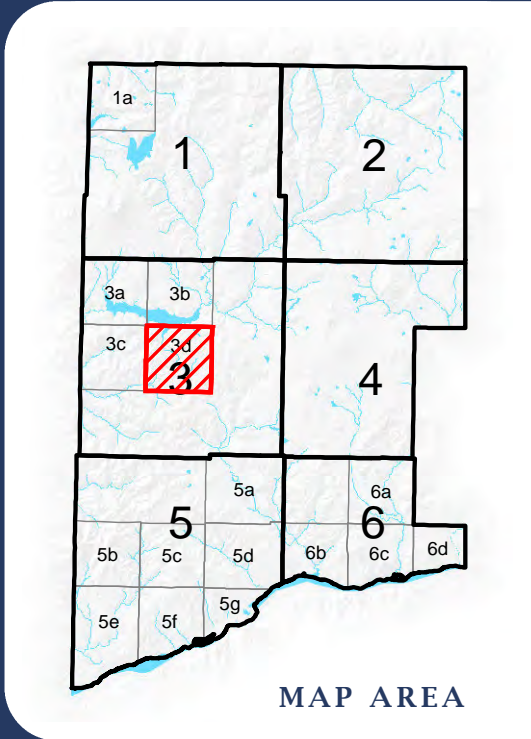
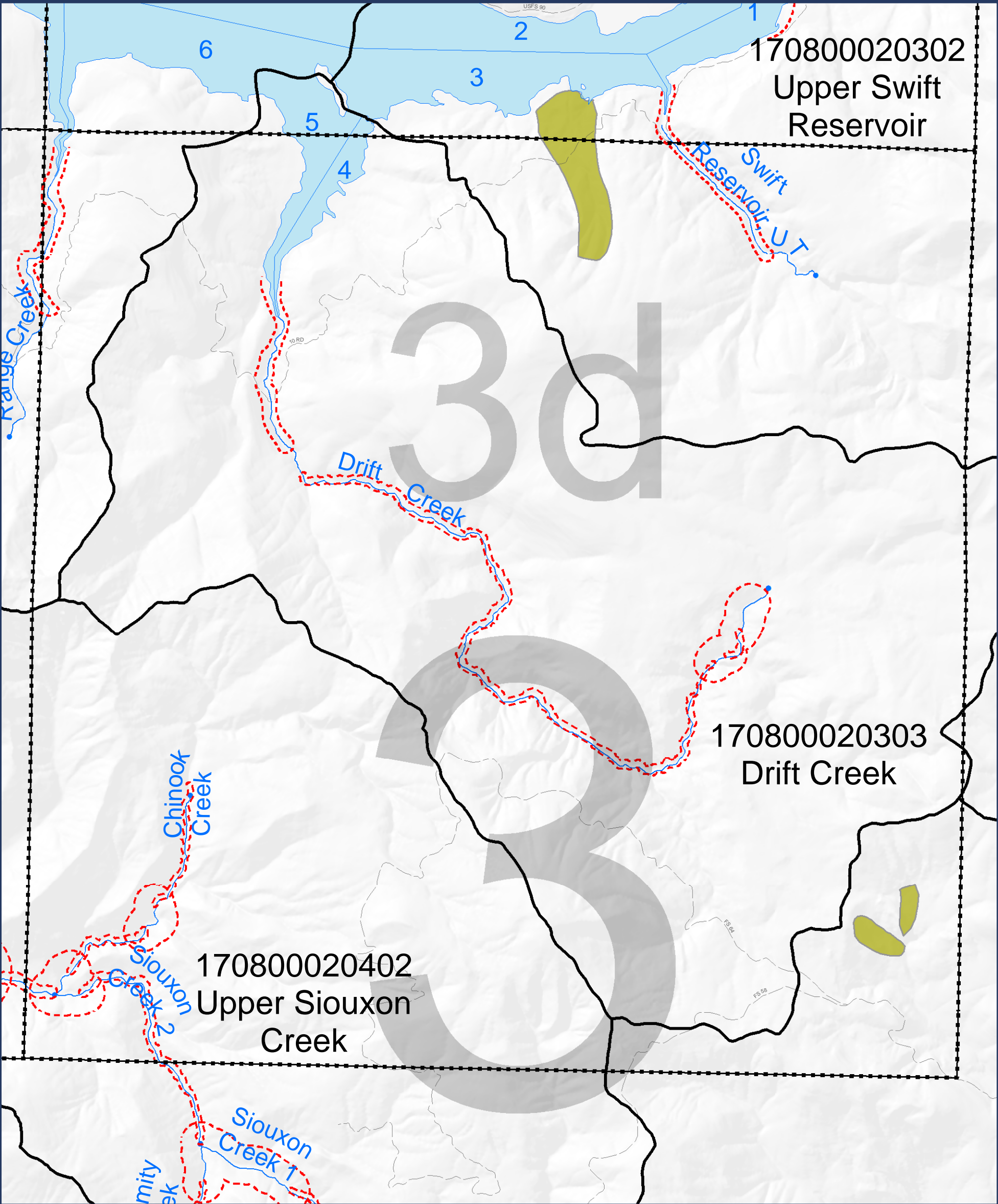


DISCLAIMER: This map product was prepared by Skamania County and is for information purposes only. It may not have been prepared for, or be suitable for legal, engineering, or surveying purposes. Users of this information should review or consult the primary data and information sources to ascertain the usability of the information.

SHORELINES DISCLAIMER: Shoreline jurisdiction boundaries depicted on this map are approximate. They have not been formally delineated or surveyed and are for planning purposes only. Additional site-specific evaluation may be needed to confirm or verify information shown on this map. Shoreline jurisdiction will be determined at time of project review using the best available site-specific information.

-Map 05-
Critical Areas:
Landslide and Channel
Migration Zones

Sheet 3c




LEGEND:

- Landslide hazard area (DNR data)
- HUC 12 Boundary
- Streams (Reach breaks at dots)
- Lakes
- Map index grid
- Skamania County boundary
- Nat'l Scenic Area Bndy
- Urban Area Bndy
- City Limits
- Extended City Jurisdiction
- State highway
- Local road
- Forest road

--- pCMZ data from Ecology*

*pCMZ boundaries are approximate and may require additional site-specific analysis. Reviews of the data by Skamania County in relation to aerial photos and LiDAR data identified many locational inaccuracies on the order of hundreds of feet (or more).

SKAMANIA COUNTY
Department of Assessment
and GIS

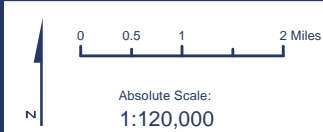
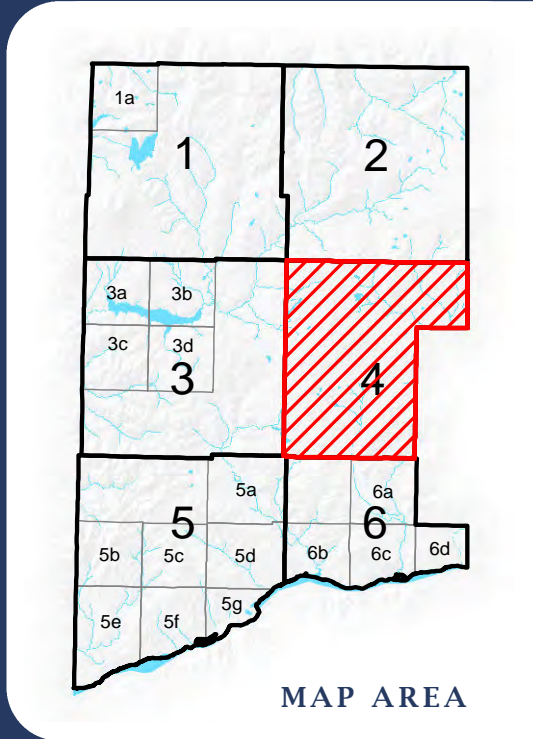
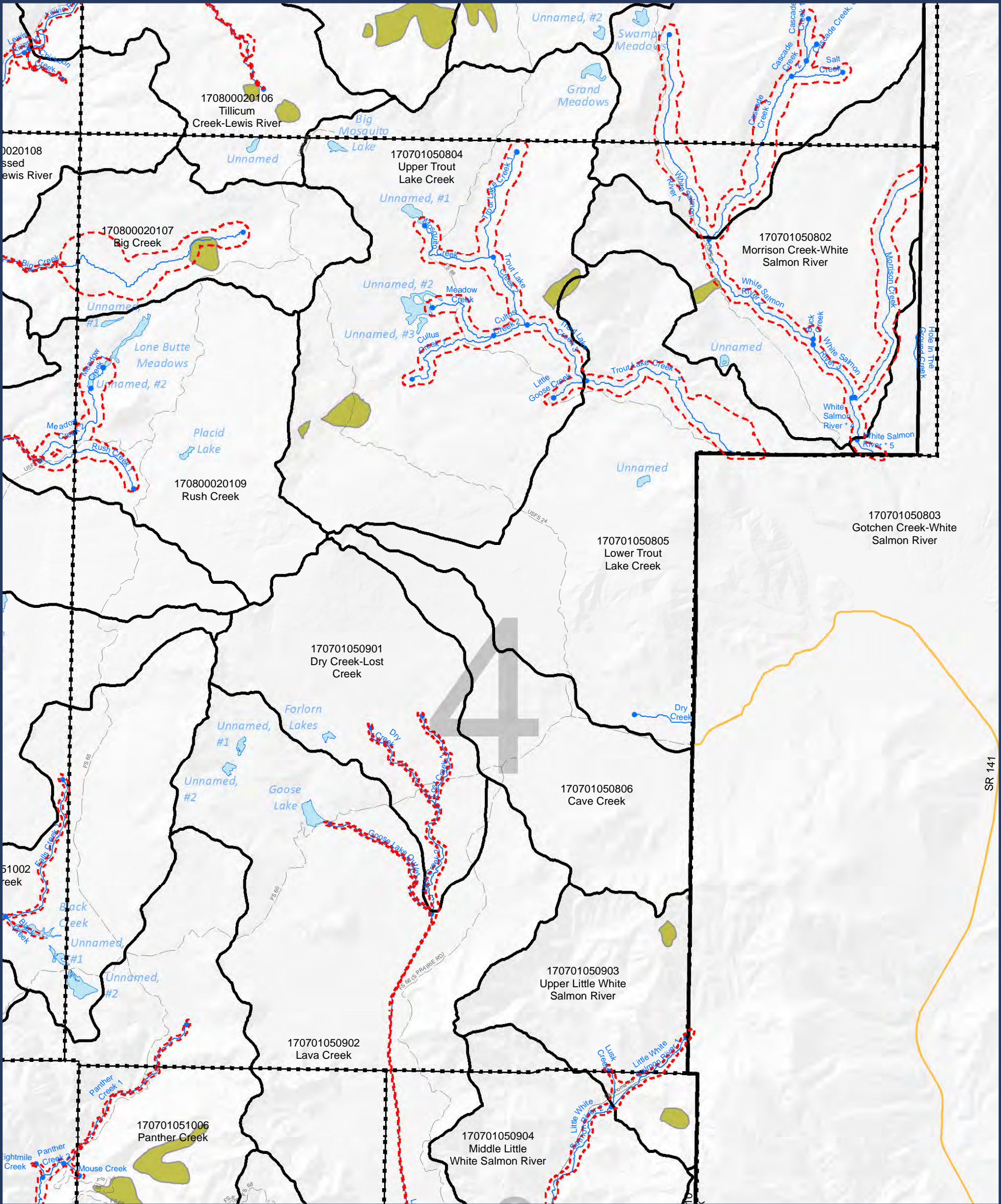


DISCLAIMER: This map product was prepared by Skamania County and is for information purposes only. It may not have been prepared for, or be suitable for legal, engineering, or surveying purposes. Users of this information should review or consult the primary data and information sources to ascertain the usability of the information.

SHORELINES DISCLAIMER: Shoreline jurisdiction boundaries depicted on this map are approximate. They have not been formally delineated or surveyed and are for planning purposes only. Additional site-specific evaluation may be needed to confirm or verify information shown on this map. Shoreline jurisdiction will be determined at time of project review using the best available site-specific information.

-Map 05-
Critical Areas:
Landslide and Channel
Migration Zones

Sheet 3d



LEGEND:

- Landslide hazard area (DNR data)
- HUC 12 Boundary
- Streams (Reach breaks at dots)
- Lakes
- Map index grid
- Skamania County boundary
- Nat'l Scenic Area Bndy
- Urban Area Bndy
- City Limits
- Extended City Jurisdiction
- State highway
- Local road
- Forest road

--- pCMZ data from Ecology*

*pCMZ boundaries are approximate and may require additional site-specific analysis. Reviews of the data by Skamania County in relation to aerial photos and LiDAR data identified many locational inaccuracies on the order of hundreds of feet (or more).

SKAMANIA COUNTY
Department of Assessment
and GIS

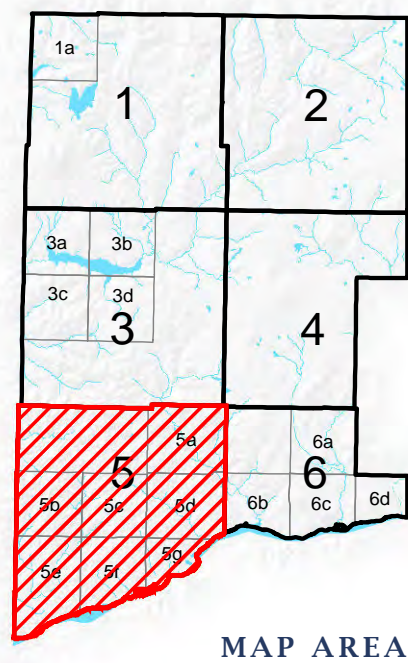
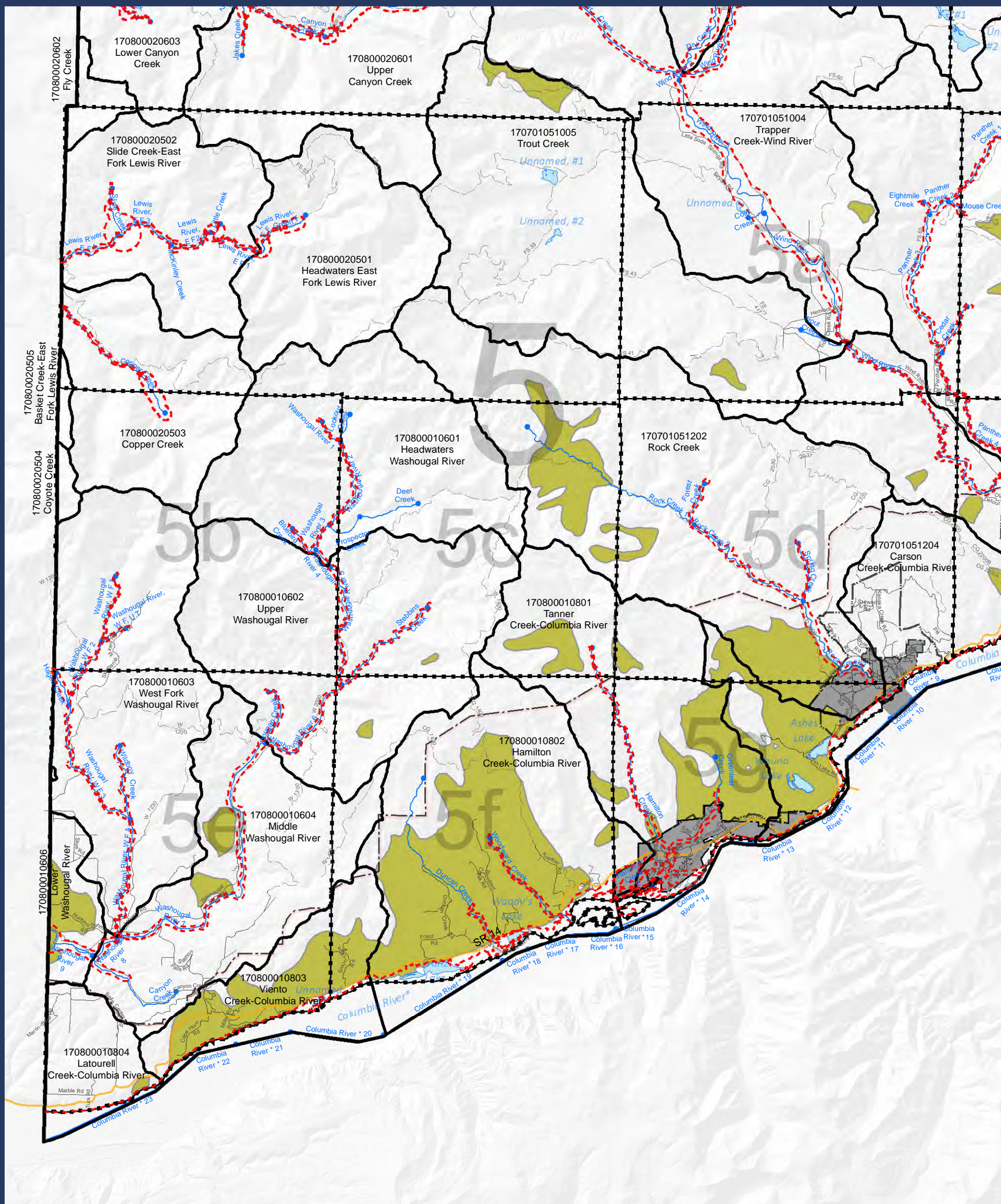


DISCLAIMER: This map product was prepared by Skamania County and is for information purposes only. It may not have been prepared for, or be suitable for legal, engineering, or surveying purposes. Users of this information should review or consult the primary data and information sources to ascertain the usability of the information.

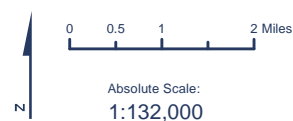
SHORELINES DISCLAIMER: Shoreline jurisdiction boundaries depicted on this map are approximate. They have not been formally delineated or surveyed and are for planning purposes only. Additional site-specific evaluation may be needed to confirm or verify information shown on this map. Shoreline jurisdiction will be determined at time of project review using the best available site-specific information.

-Map 05-
Critical Areas:
Landslide and Channel
Migration Zones














Sheet 4



MAP AREA



LEGEND:

-  Landslide hazard area (DNR data)
-  HUC 12 Boundary
-  Streams (Reach breaks at dots)
-  Lakes
-  Map index grid
-  Skamania County boundary
-  Nat'l Scenic Area Bndy
-  Urban Area Bndy
-  City Limits
-  Extended City Jurisdiction
-  State highway
-  Local road
-  Forest road

--- pCMZ data from Ecology*

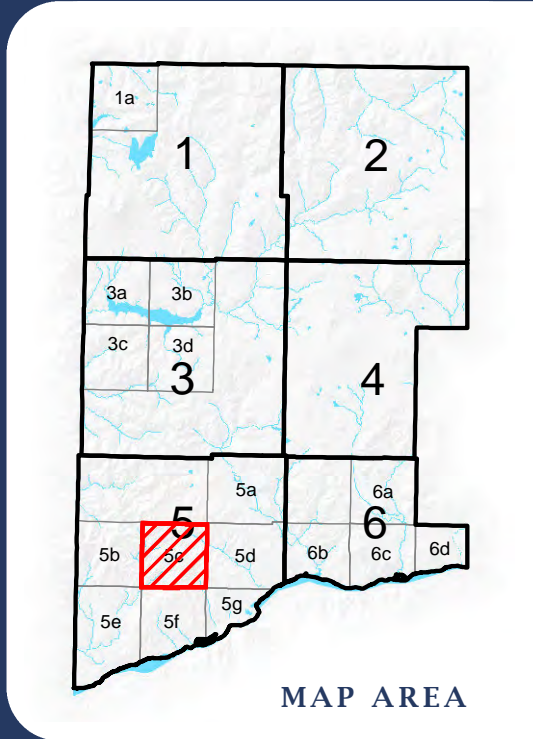
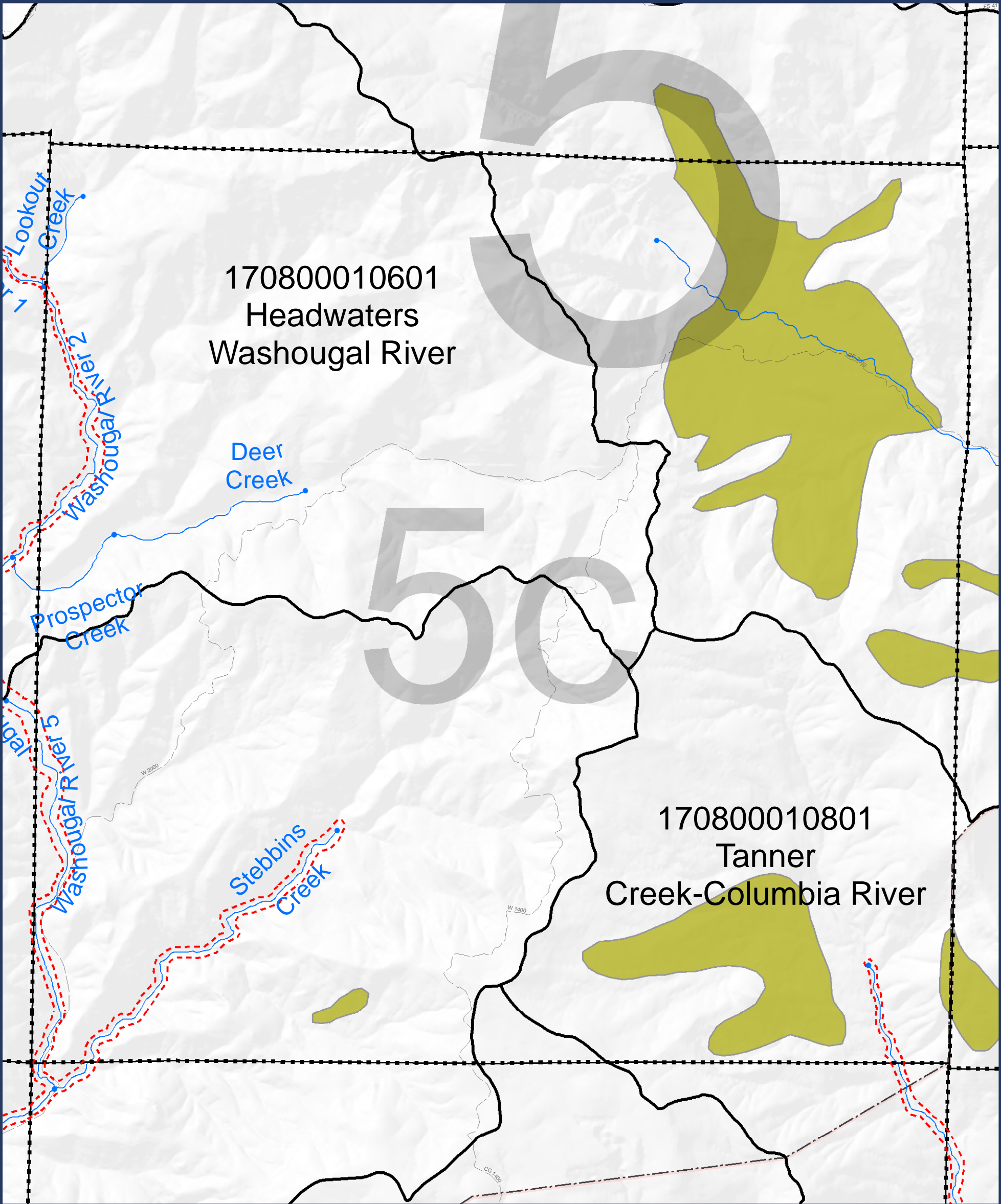
*pCMZ boundaries are approximate and may require additional site-specific analysis. Reviews of the data by Skamania County in relation to aerial photos and LiDAR data identified many locational inaccuracies on the order of hundreds of feet (or more).

DISCLAIMER: This map product was prepared by Skamania County and is for information purposes only. It may not have been prepared for, or be suitable for legal, engineering, or surveying purposes. Users of this information should review or consult the primary data and information sources to ascertain the usability of the information.

SHORELINES DISCLAIMER: Shoreline jurisdiction boundaries depicted on this map are approximate. They have not been formally delineated or surveyed and are for planning purposes only. Additional site-specific evaluation may be needed to confirm or verify information shown on this map. Shoreline jurisdiction will be determined at time of project review using the best available site-specific information.

-Map 05-
Critical Areas:
Landslide and Channel
Migration Zones

Sheet 5



SKAMANIA COUNTY
Department of Assessment
and GIS



LEGEND:

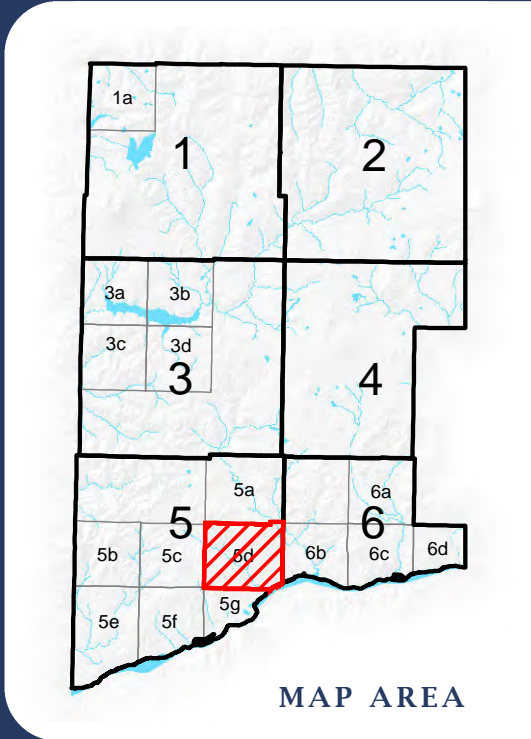
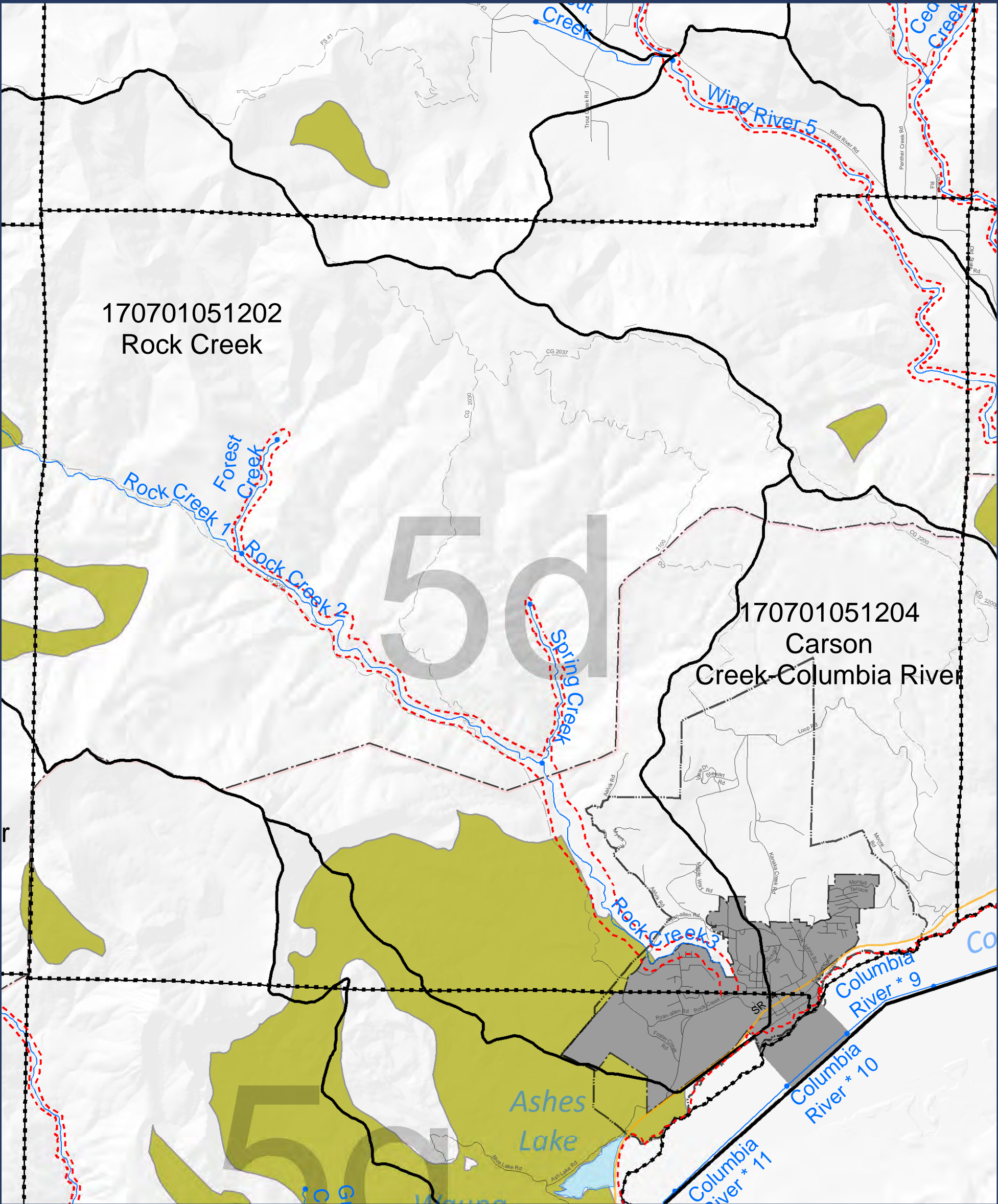
- Landslide hazard area (DNR data)
 - HUC 12 Boundary
 - Streams (Reach breaks at dots)
 - Lakes
 - Map index grid
 - Skamania County boundary
 - Nat'l Scenic Area Bndy
 - Urban Area Bndy
 - City Limits
 - Extended City Jurisdiction
 - State highway
 - Local road
 - Forest road
 - pCMZ data from Ecology*
- *pCMZ boundaries are approximate and may require additional site-specific analysis. Reviews of the data by Skamania County in relation to aerial photos and LiDAR data identified many locational inaccuracies on the order of hundreds of feet (or more).

DISCLAIMER: This map product was prepared by Skamania County and is for information purposes only. It may not have been prepared for, or be suitable for legal, engineering, or surveying purposes. Users of this information should review or consult the primary data and information sources to ascertain the usability of the information.

SHORELINES DISCLAIMER: Shoreline jurisdiction boundaries depicted on this map are approximate. They have not been formally delineated or surveyed and are for planning purposes only. Additional site-specific evaluation may be needed to confirm or verify information shown on this map. Shoreline jurisdiction will be determined at time of project review using the best available site-specific information.

-Map 05-
Critical Areas:
Landslide and Channel
Migration Zones

Sheet 5c



0

0.5

1

2

Miles

Absolute Scale:

1:48,000

N

Landslide hazard area (DNR data)

HUC 12 Boundary

Streams (Reach breaks at dots)

Lakes

Map index grid

Skamania County boundary

Nat'l Scenic Area Bndy

Urban Area Bndy

City Limits

Extended City Jurisdiction

State highway

Local road

Forest road

pCMZ data from Ecology*

*pCMZ boundaries are approximate and may require additional site-specific analysis. Reviews of the data by Skamania County in relation to aerial photos and LiDAR data identified many locational inaccuracies on the order of hundreds of feet (or more).

SKAMANIA COUNTY

Department of Assessment and GIS

SKAMANIA COUNTY WASHINGTON

DISCLAIMER: This map product was prepared by Skamania County and is for information purposes only. It may not have been prepared for, or be suitable for legal, engineering, or surveying purposes. Users of this information should review or consult the primary data and information sources to ascertain the usability of the information.

SHORELINES DISCLAIMER: Shoreline jurisdiction boundaries depicted on this map are approximate. They have not been formally delineated or surveyed and are for planning purposes only. Additional site-specific evaluation may be needed to confirm or verify information shown on this map. Shoreline jurisdiction will be determined at time of project review using the best available site-specific information.

- Map 05 -

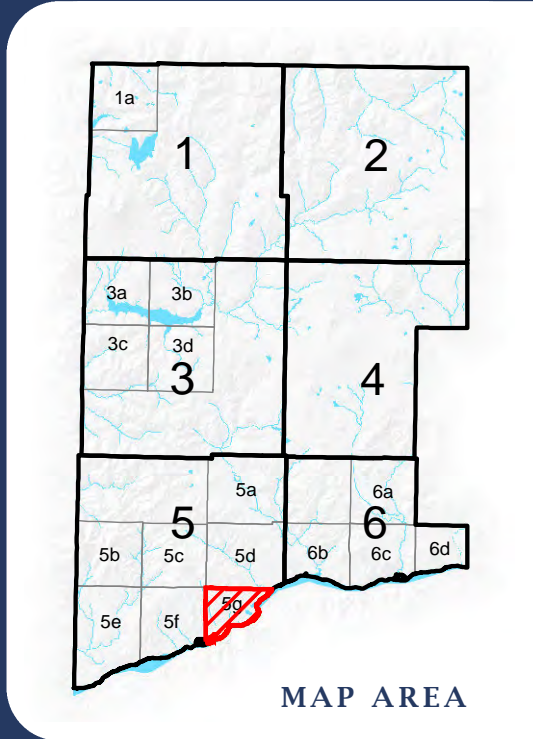
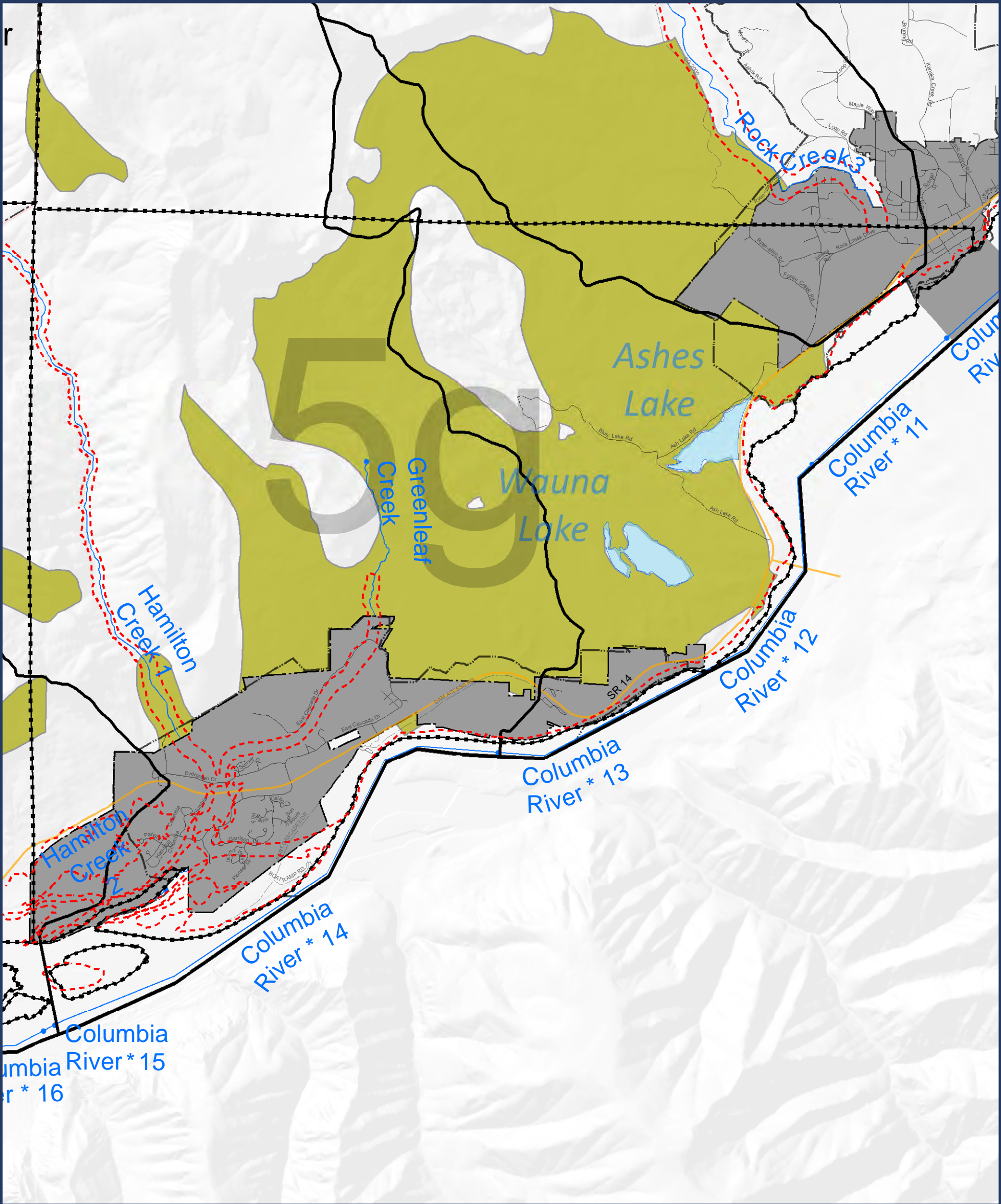
Critical Areas:

Landslide and Channel

Migration Zones

Sheet 5d

Updated: 05/02/2017 by R. Hollatz Data Sources: USGS, Col. River Gorge Commission, Skamania County GIS, WA Dept of Ecology, WA DNR



SKAMANIA COUNTY
Department of Assessment
and GIS



LEGEND:

- Landslide hazard area (DNR data)
- HUC 12 Boundary
- Streams (Reach breaks at dots)
- Lakes
- Map index grid
- Skamania County boundary
- Nat'l Scenic Area Bndy
- Urban Area Bndy
- City Limits
- Extended City Jurisdiction
- State highway
- Local road
- Forest road

--- pCMZ data from Ecology*

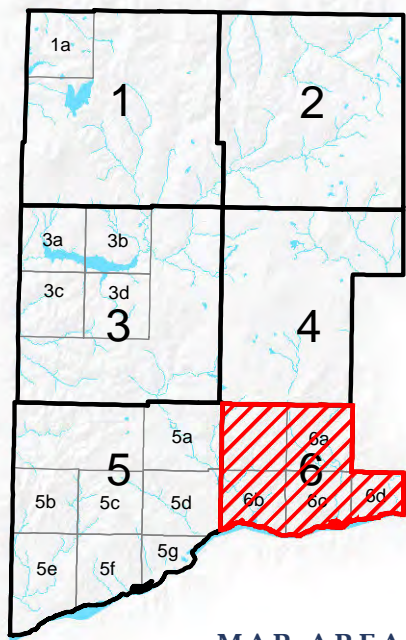
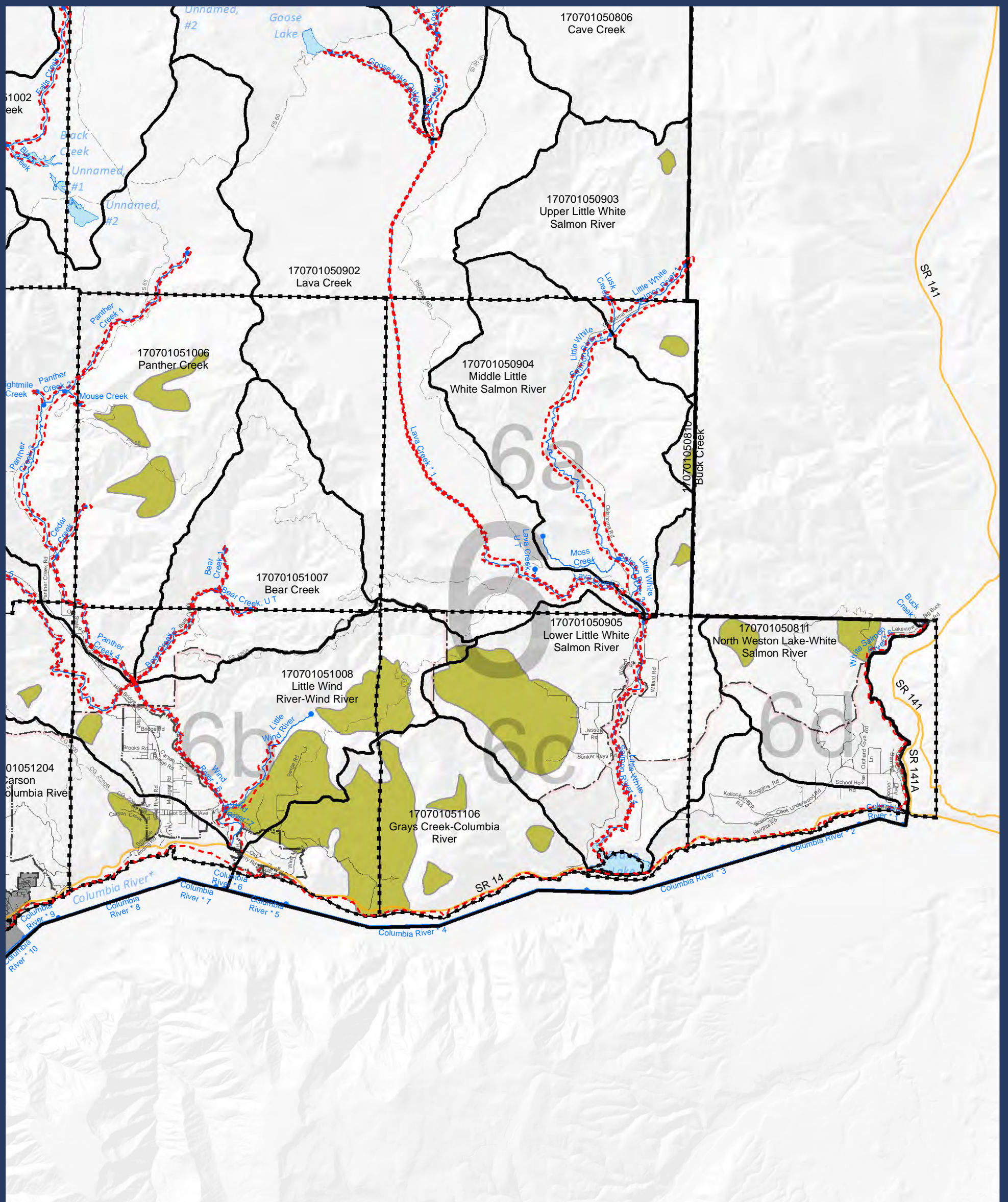
*pCMZ boundaries are approximate and may require additional site-specific analysis. Reviews of the data by Skamania County in relation to aerial photos and LiDAR data identified many locational inaccuracies on the order of hundreds of feet (or more).

DISCLAIMER: This map product was prepared by Skamania County and is for information purposes only. It may not have been prepared for, or be suitable for legal, engineering, or surveying purposes. Users of this information should review or consult the primary data and information sources to ascertain the usability of the information.

SHORELINES DISCLAIMER: Shoreline jurisdiction boundaries depicted on this map are approximate. They have not been formally delineated or surveyed and are for planning purposes only. Additional site-specific evaluation may be needed to confirm or verify information shown on this map. Shoreline jurisdiction will be determined at time of project review using the best available site-specific information.

-Map 05- Critical Areas: Landslide and Channel Migration Zones














Sheet 5g



MAP AREA



LEGEND:

-  Landslide hazard area (DNR data)
-  HUC 12 Boundary
-  Streams (Reach breaks at dots)
-  Lakes
-  Map index grid
-  Skamania County boundary
-  Nat'l Scenic Area Bndy
-  Urban Area Bndy
-  City Limits
-  Extended City Jurisdiction
-  State highway
-  Local road
-  Forest road

--- pCMZ data from Ecology*

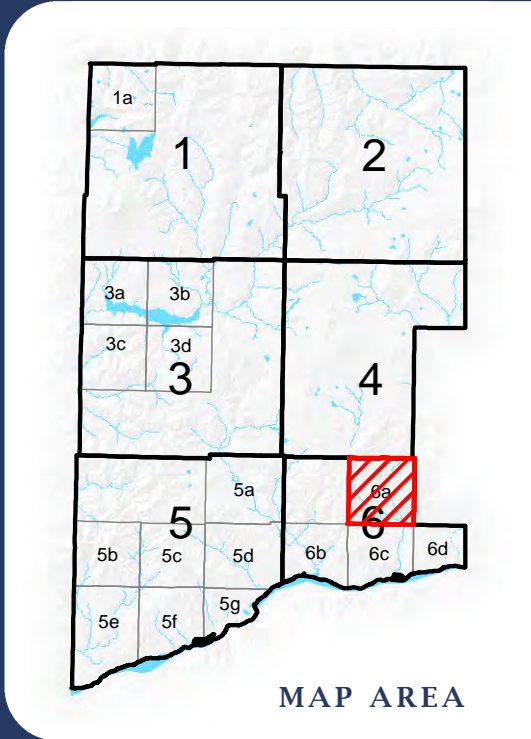
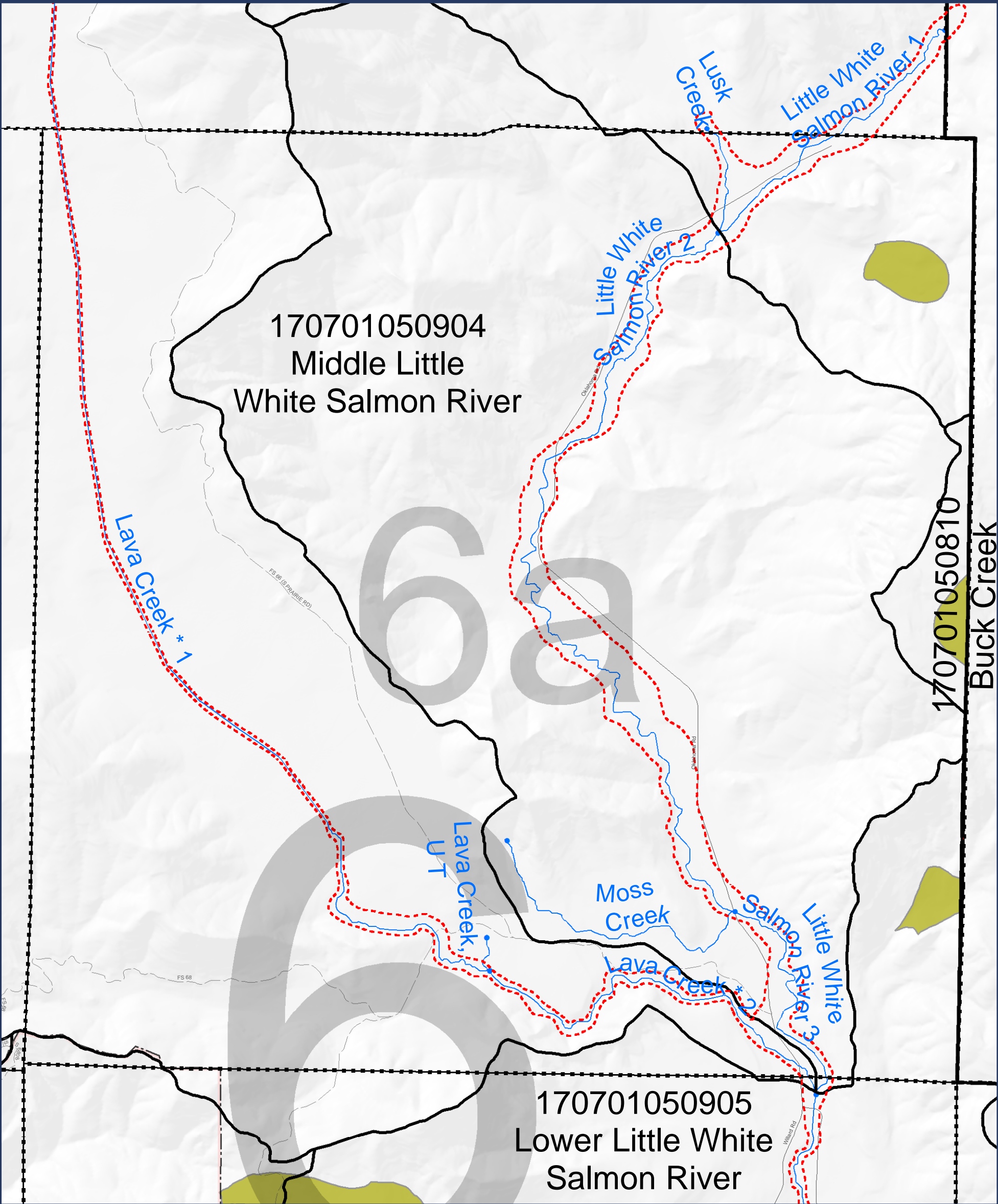
*pCMZ boundaries are approximate and may require additional site-specific analysis. Reviews of the data by Skamania County in relation to aerial photos and LiDAR data identified many locational inaccuracies on the order of hundreds of feet (or more).

DISCLAIMER: This map product was prepared by Skamania County and is for information purposes only. It may not have been prepared for, or be suitable for legal, engineering, or surveying purposes. Users of this information should review or consult the primary data and information sources to ascertain the usability of the information.

SHORELINES DISCLAIMER: Shoreline jurisdiction boundaries depicted on this map are approximate. They have not been formally delineated or surveyed and are for planning purposes only. Additional site-specific evaluation may be needed to confirm or verify information shown on this map. Shoreline jurisdiction will be determined at time of project review using the best available site-specific information.

-Map 05-
Critical Areas:
Landslide and Channel
Migration Zones

Sheet 6



LEGEND:

- Landslide hazard area (DNR data)
- HUC 12 Boundary
- Streams (Reach breaks at dots)
- Lakes
- Map index grid
- Skamania County boundary
- Nat'l Scenic Area Bndy
- Urban Area Bndy
- City Limits
- Extended City Jurisdiction
- State highway
- Local road
- Forest road
- pCMZ data from Ecology*

*pCMZ boundaries are approximate and may require additional site-specific analysis. Reviews of the data by Skamania County in relation to aerial photos and LiDAR data identified many locational inaccuracies on the order of hundreds of feet (or more).

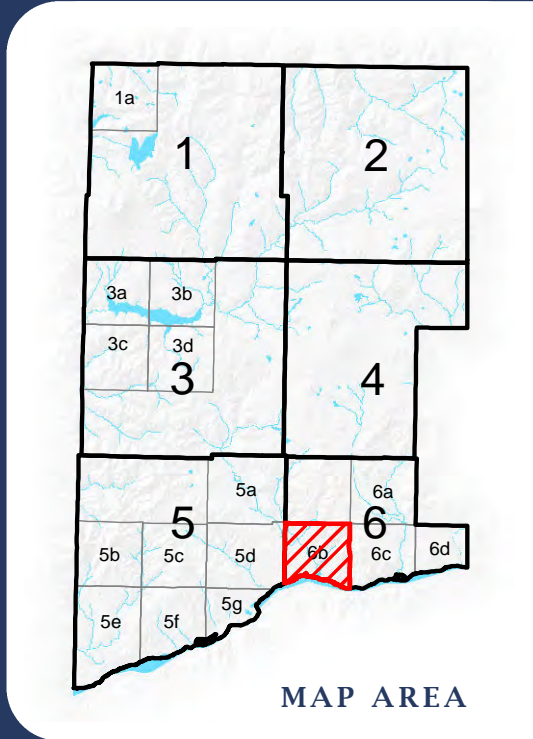
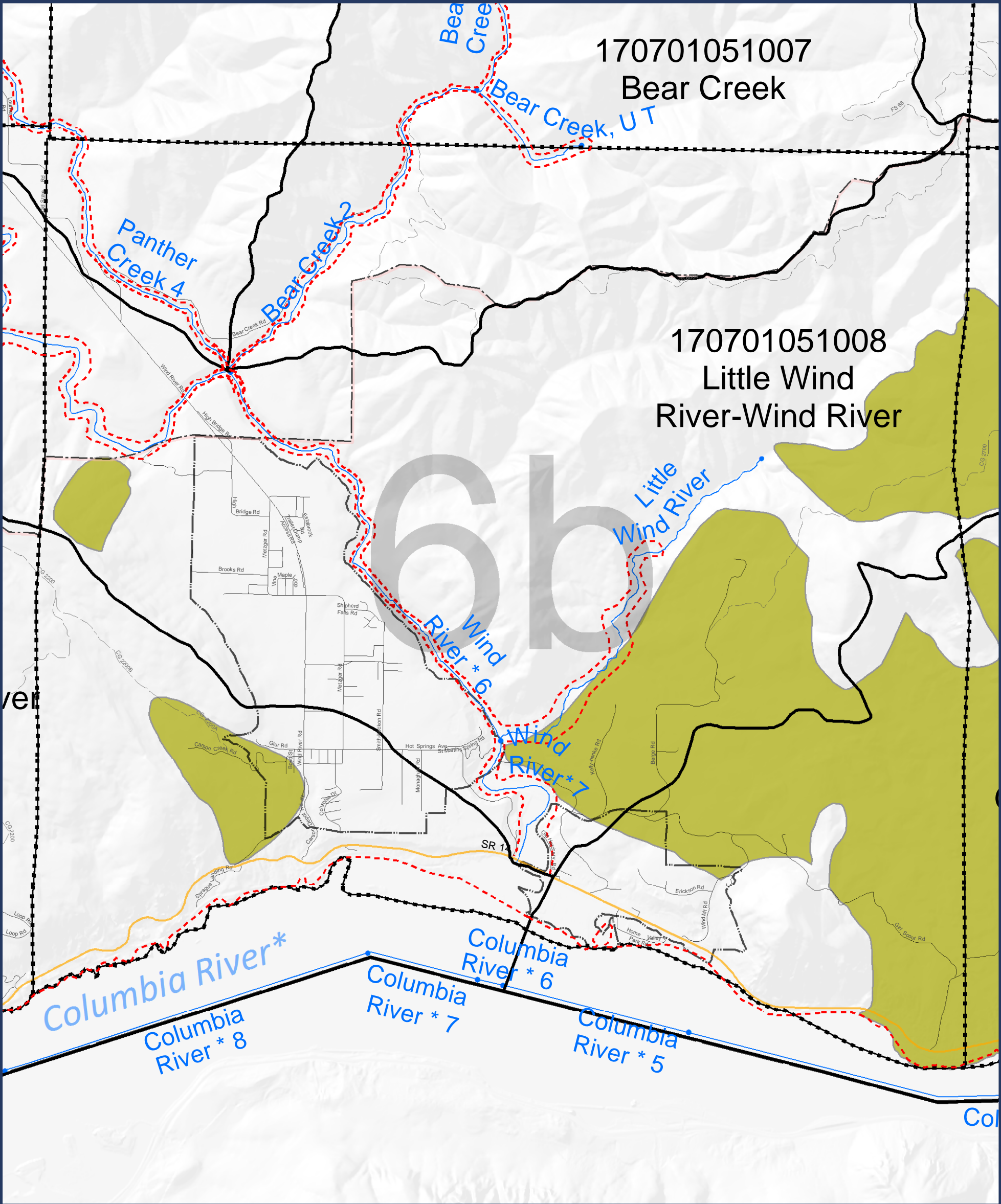
SKAMANIA COUNTY
Department of Assessment
and GIS

DISCLAIMER: This map product was prepared by Skamania County and is for information purposes only. It may not have been prepared for, or be suitable for legal, engineering, or surveying purposes. Users of this information should review or consult the primary data and information sources to ascertain the usability of the information.

SHORELINES DISCLAIMER: Shoreline jurisdiction boundaries depicted on this map are approximate. They have not been formally delineated or surveyed and are for planning purposes only. Additional site-specific evaluation may be needed to confirm or verify information shown on this map. Shoreline jurisdiction will be determined at time of project review using the best available site-specific information.

- Map 05 -
Critical Areas:
Landslide and Channel
Migration Zones

Sheet 6a



LEGEND:

- Landslide hazard area (DNR data)
 - HUC 12 Boundary
 - Streams (Reach breaks at dots)
 - Lakes
 - Map index grid
 - Skamania County boundary
 - Nat'l Scenic Area Bndy
 - Urban Area Bndy
 - City Limits
 - Extended City Jurisdiction
 - State highway
 - Local road
 - Forest road
 - pCMZ data from Ecology*
- *pCMZ boundaries are approximate and may require additional site-specific analysis. Reviews of the data by Skamania County in relation to aerial photos and LiDAR data identified many locational inaccuracies on the order of hundreds of feet (or more).

SKAMANIA COUNTY
Department of Assessment
and GIS

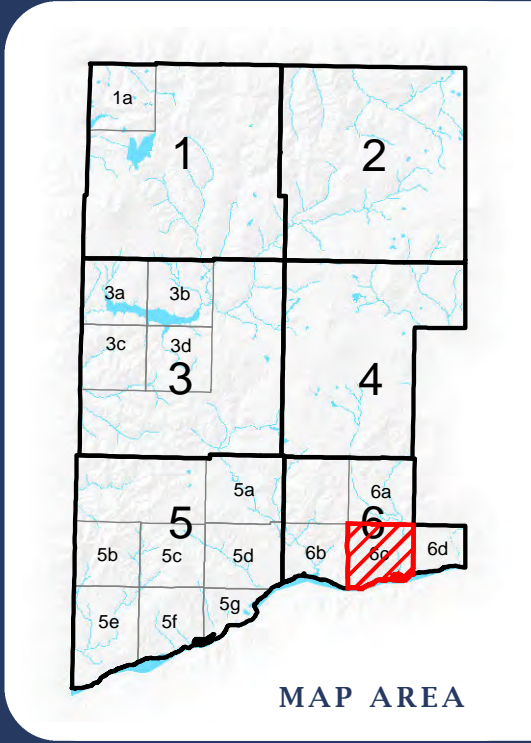
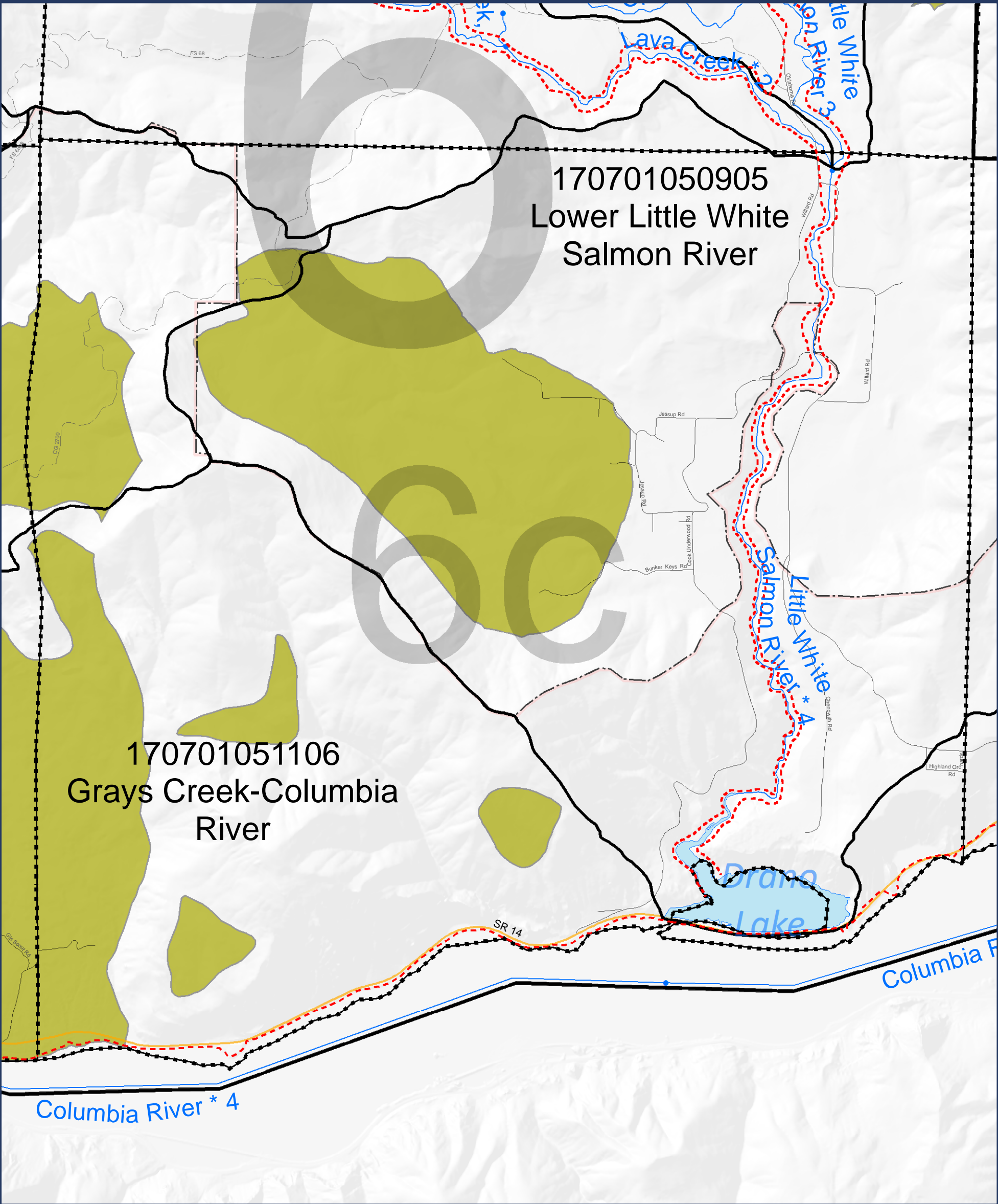


DISCLAIMER: This map product was prepared by Skamania County and is for information purposes only. It may not have been prepared for, or be suitable for legal, engineering, or surveying purposes. Users of this information should review or consult the primary data and information sources to ascertain the usability of the information.

SHORELINES DISCLAIMER: Shoreline jurisdiction boundaries depicted on this map are approximate. They have not been formally delineated or surveyed and are for planning purposes only. Additional site-specific evaluation may be needed to confirm or verify information shown on this map. Shoreline jurisdiction will be determined at time of project review using the best available site-specific information.

-Map 05-
Critical Areas:
Landslide and Channel
Migration Zones

Sheet 6b



LEGEND:

- Landslide hazard area (DNR data)
 - HUC 12 Boundary
 - Streams (Reach breaks at dots)
 - Lakes
 - Map index grid
 - Skamania County boundary
 - Nat'l Scenic Area Bndy
 - Urban Area Bndy
 - City Limits
 - Extended City Jurisdiction
 - State highway
 - Local road
 - Forest road
 - pCMZ data from Ecology*
- *pCMZ boundaries are approximate and may require additional site-specific analysis. Reviews of the data by Skamania County in relation to aerial photos and LiDAR data identified many locational inaccuracies on the order of hundreds of feet (or more).

SKAMANIA COUNTY
Department of Assessment
and GIS



DISCLAIMER: This map product was prepared by Skamania County and is for information purposes only. It may not have been prepared for, or be suitable for legal, engineering, or surveying purposes. Users of this information should review or consult the primary data and information sources to ascertain the usability of the information.

SHORELINES DISCLAIMER: Shoreline jurisdiction boundaries depicted on this map are approximate. They have not been formally delineated or surveyed and are for planning purposes only. Additional site-specific evaluation may be needed to confirm or verify information shown on this map. Shoreline jurisdiction will be determined at time of project review using the best available site-specific information.

-Map 05-
Critical Areas:
Landslide and Channel
Migration Zones

Sheet 6c

