

Proposed Shoreline Environment

Shoreline Environment Designation*

- High Intensity
- Shoreline Residential
- Conservancy
- Natural
- Aquatic

*Shoreline Jurisdiction Area does not depict any associated wetlands.

Baselayers

- Pierce County Boundary
- Joint Base Lewis-McChord
- Nisqually NWR
- Cities
- Urban Growth/Urban Service Areas
- Range Township
- Tax Parcels
- Waterbodies
- Streams

Map Disclaimer: The map features are approximate and are intended only to provide an indication of said feature. Additional areas that have not been mapped may be present. This is not a survey. The County assumes no liability for variations ascertained by actual survey. ALL DATA IS EXPRESSLY PROVIDED "AS IS" AND "WITH ALL FAULTS". The County makes no warranty of fitness for a particular purpose.

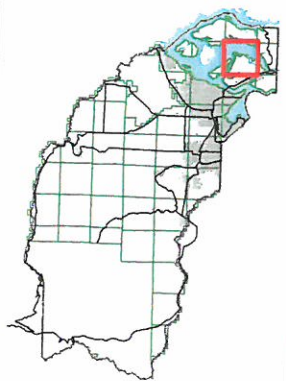
Print Date: 2/26/2014



Pierce County
 Geographic Information System
 Department of Planning and Land Services



T21N - R01W



Proposed Shoreline Environment

Shoreline Environment Designation*

- High Intensity
- Shoreline Residential
- Conservancy
- Natural
- Aquatic


*Shoreline Jurisdiction Area does not depict any associated wetlands.

Baselayers

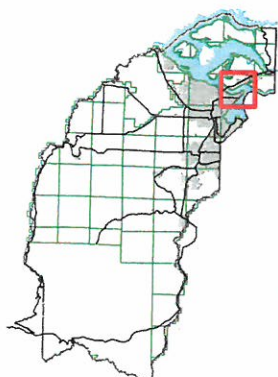
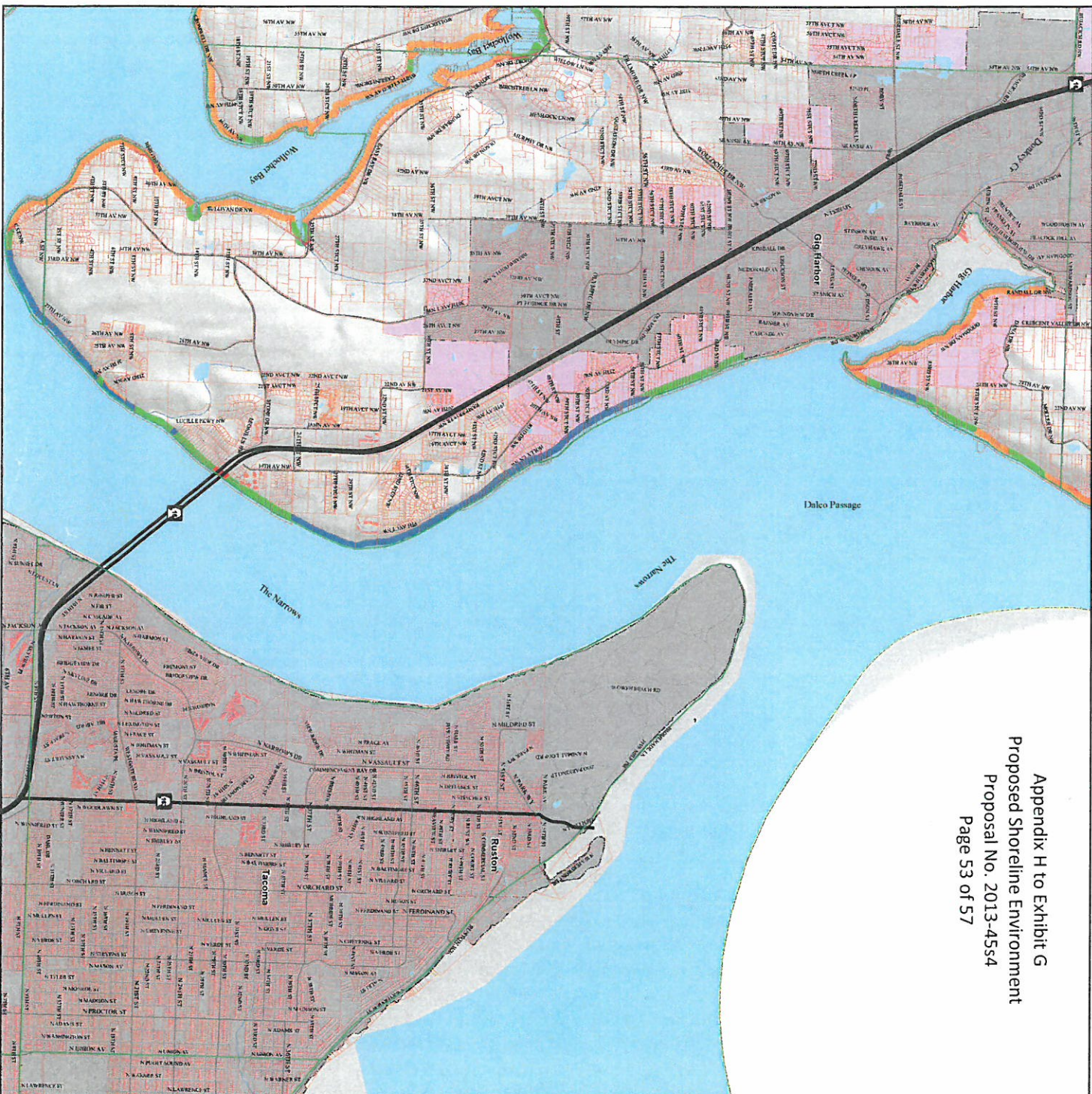
- Pierce County Boundary
- Joint Base Lewis-McChord
- Nisqually NWR
- Cities
- Urban Growth/Urban Service Areas
- Range Township
- Tax Parcels
- Watersheds
- Streams

Map Disclaimer: The map features are approximate and are intended only to provide an indication of said feature. Additional areas that have not been mapped may be present. This is not a survey. The County assumes no liability for variations ascertained by actual survey. ALL DATA IS EXPRESSED AS PROVIDED, AS IS AND WITH ALL FAULTS. The County makes no warranty of fitness for a particular purpose.

Print Date: 2/26/2014



T21N - R01E



Proposed Shoreline Environment

Shoreline Environment Designation*

- High Intensity
- Shoreline Residential
- Conservancy
- Natural
- Aquatic

*Shoreline Jurisdiction Area does not depict any associated wetlands.

Baselayers

- Pierce County Boundary
- Joint Base Lewis-McChord
- Nisqually NWR
- Cities
- Urban Growth/Urban Service Areas
- Range Township
- Tax Parcels
- Waterbodies
- Streams

Map Disclaimer: The map features are approximate and are intended only to provide an indication of said features. Additional areas that have not been mapped may be present. This is not a survey. The County assumes no liability for variations encountered by actual survey. ALL DISTANCES ARE IN FEET AND WITHIN ALL FENCES - The County makes no warranty of fitness for a particular purpose.

PIR 2106 2/20/2014

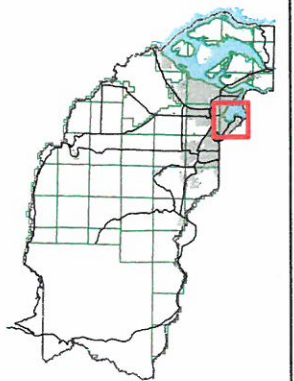
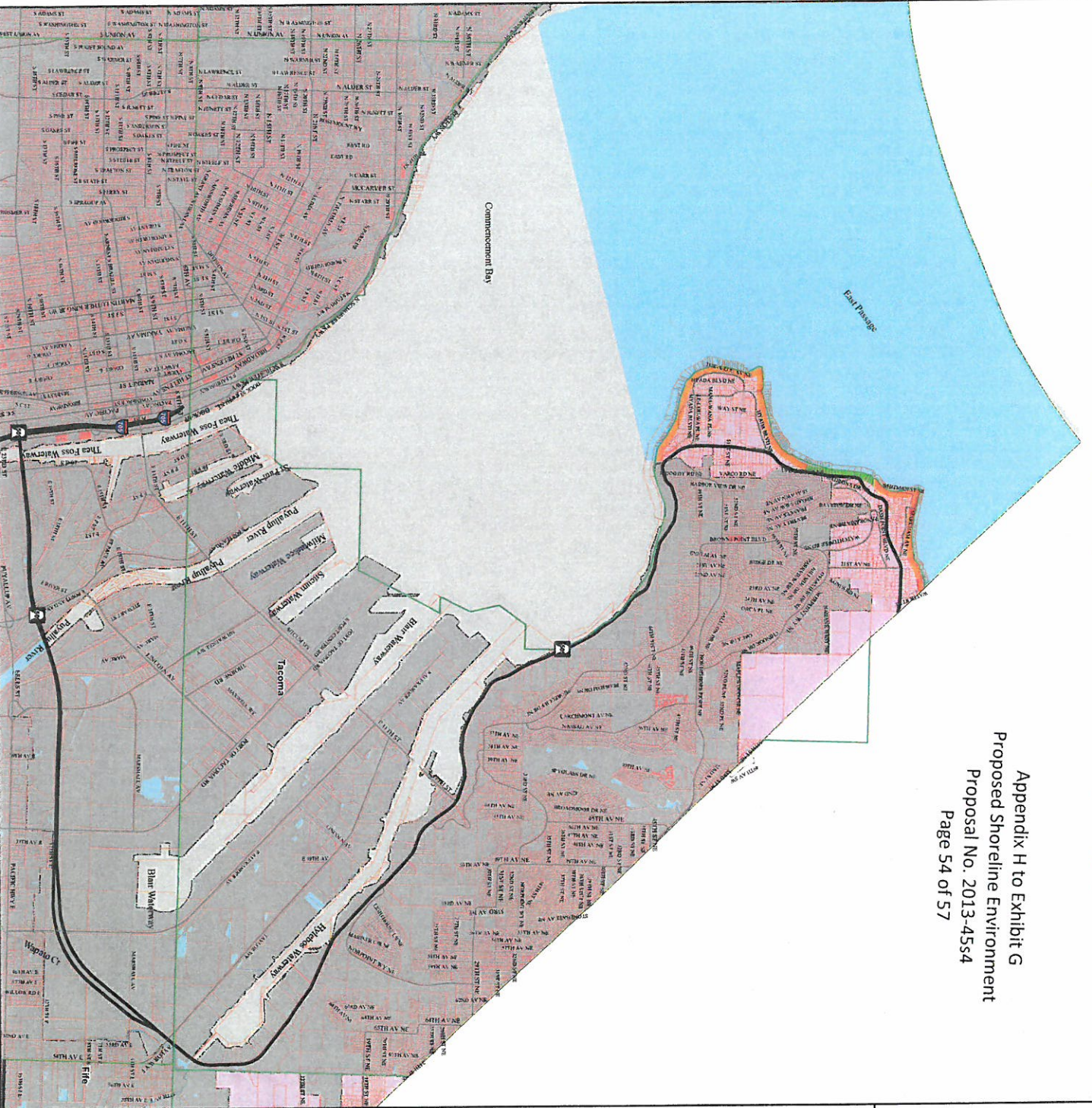


0 0.5 1 2 Miles



Department of Planning and Land Services

T21N - R02E



Proposed Shoreline Environment

Shoreline Environment Designation*

- High Intensity
- Shoreline Residential
- Conservancy
- Natural
- Aquatic

*Shoreline Jurisdiction Area does not depict any associated wetlands.

Baselayers

- Pierce County Boundary
- Joint Base Lewis-McChord
- Nisqually NWR
- Urban Growth/Urban Service Areas
- Range Township
- Tax Parcels
- Waterbodies
- Streams

Map Disclaimer: The map features are approximate and are intended only to provide an indication of said feature. Additional areas that have not been mapped may be present. This is not a warranty of fitness for a particular purpose. ALL DATA IS EXPRESSLY PROVIDED "AS IS" AND "WITH ALL FAULTS". The County makes no warranty of fitness for a particular purpose.

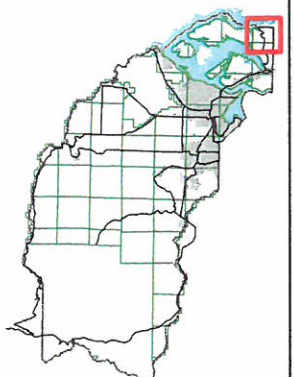
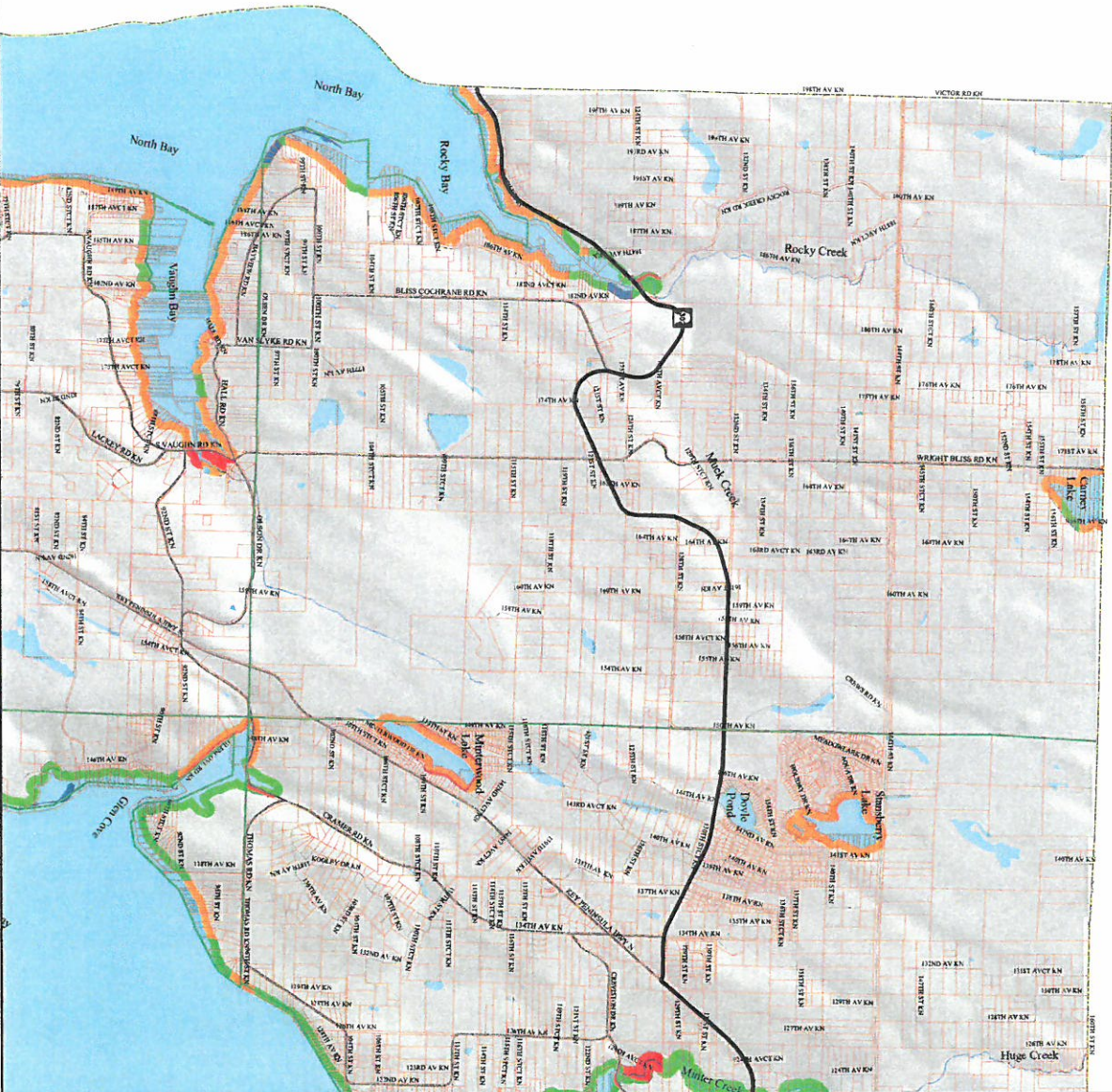
Print Date: 2/26/2014



Pierce County
 Department of Planning and Land Services

T21N - R03E

Appendix H to Exhibit G
Proposed Shoreline Environment
Proposal No. 2013-454
Page 55 of 57











Proposed Shoreline Environment

Shoreline Environment Designation*

- High Intensity
Shoreline Residential
Conservancy
Natural
Aquatic

*Shoreline Jurisdiction Area does not depict any associated wetlands.

Baselayers

- Picute County Boundary**
-  Joint Base Lewis-McChord
-  Nisqually NWR
-  Cities
-  Urban Growth/Urban Service Areas
-  Range Township
-  Tax Parcels
-  Waterbodies
-  Streams

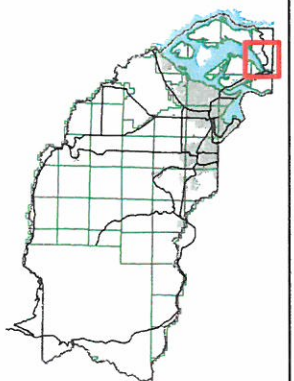
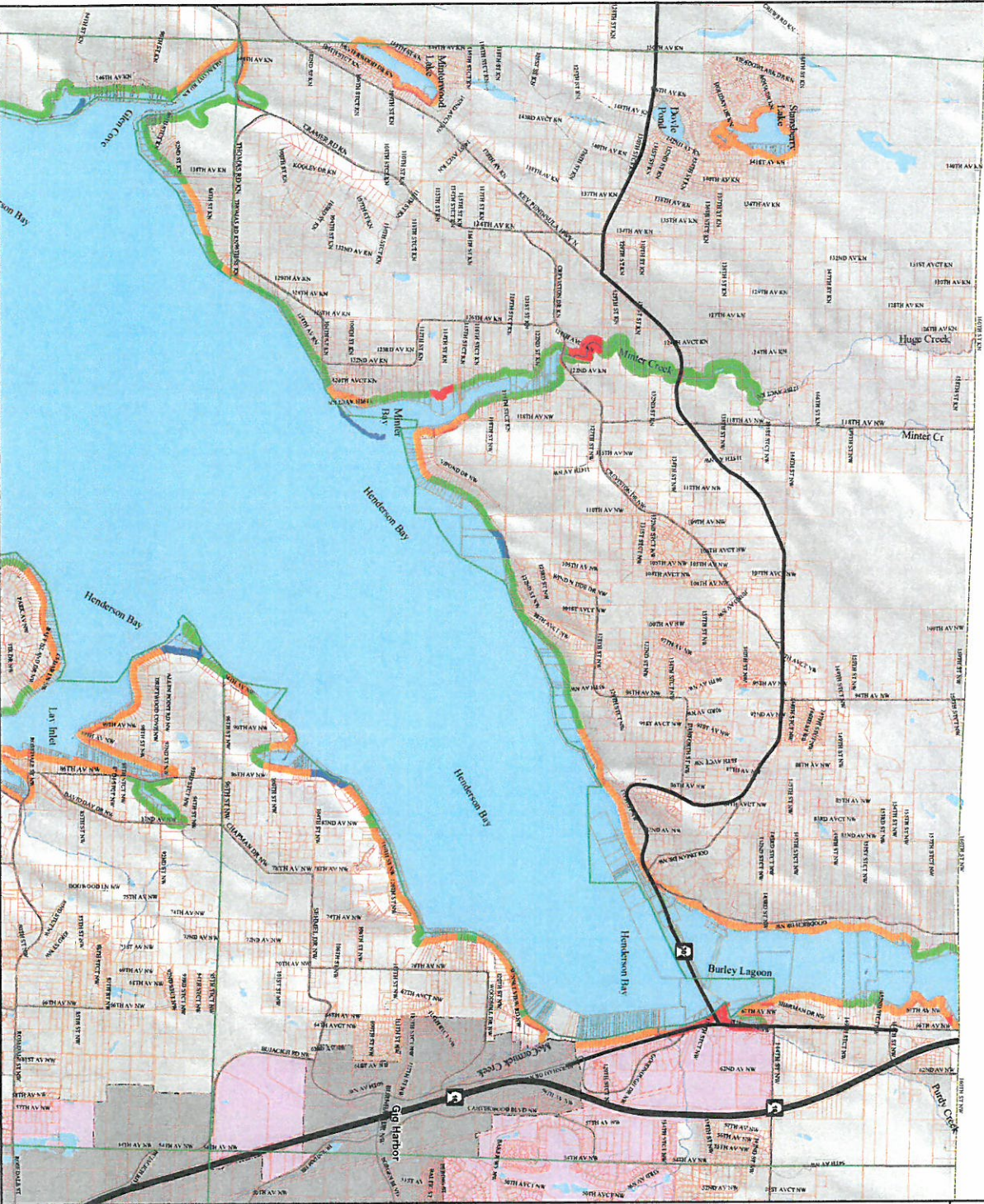
Map Disclaimer: The map features are approximate and are intended only to provide an indication of said feature. Additional areas that have not been mapped may be present. This is not a survey. The County assumes no liability for variations ascertained by aerial survey. ALL DATA IS EXPRESSLY PROVIDED "AS IS AND WITH ALL FAULTS". The County makes no warranty of fitness for a particular purpose.

Mod Date: 2/26/2014



Department of Planning and Land Services

T22N - R01W



Proposed Shoreline Environment

Shoreline Environment Designation*

- High Intensity
- Shoreline Residential
- Conservancy
- Natural
- Aquatic

*Shoreline Jurisdiction Area does not depict any associated wetlands.

Baselayers

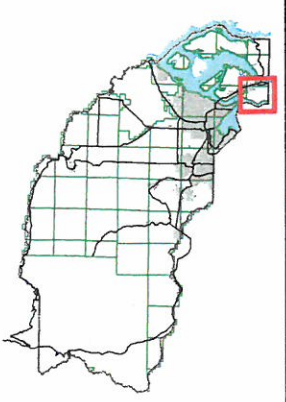
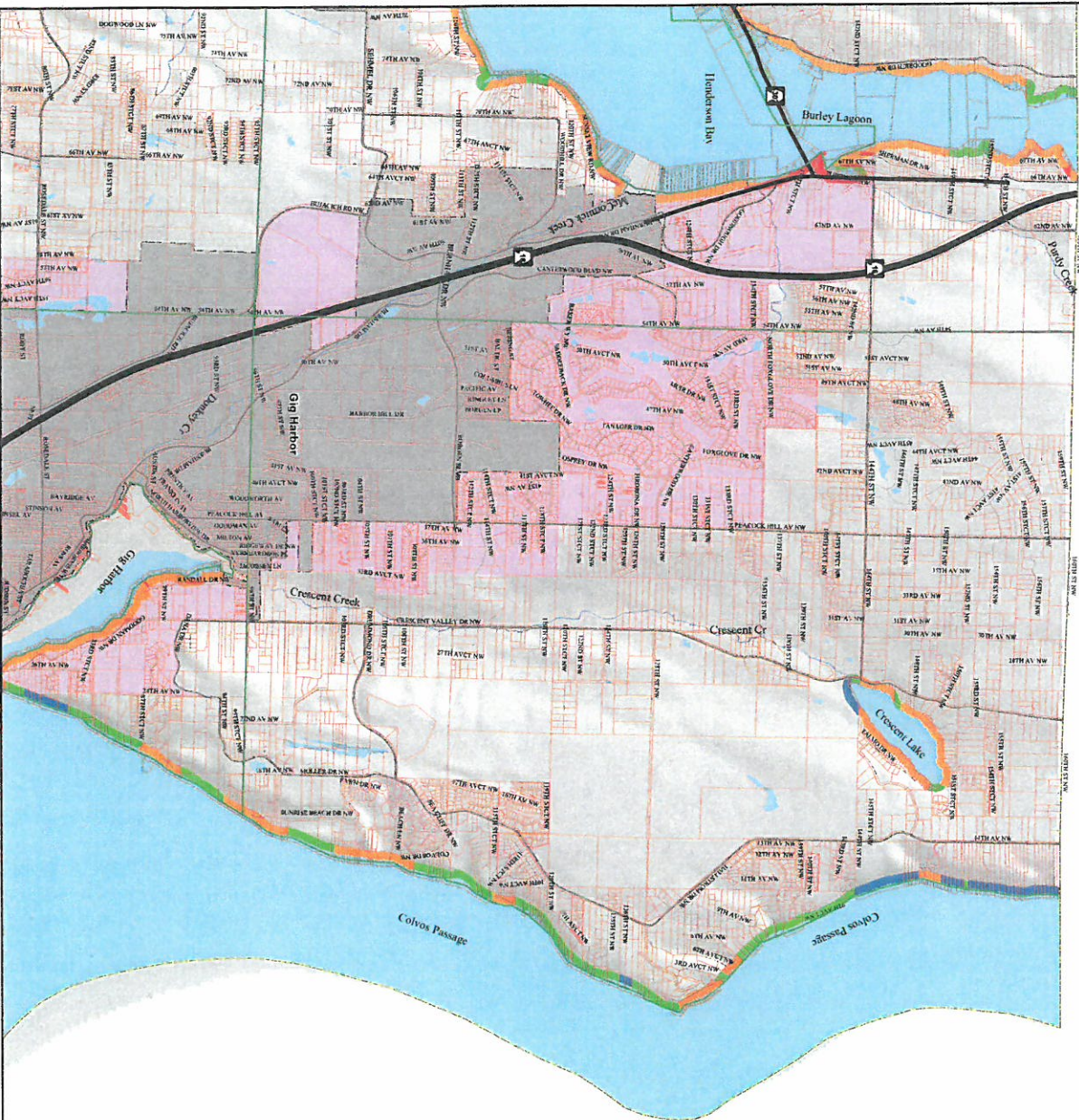
- Pierce County Boundary
- Joint Base Lewis-McChord
- Nisqually NWR
- Cities
- Urban Growth/Urban Service Areas
- Range Township
- Tax Parcels
- Waterbodies
- Streams

Map Disclaimer: The map features are approximate and are intended only to provide an indication of said feature. Additional areas that have not been mapped may be present. This is not an official map of Pierce County. The map is provided for informational purposes only and does not constitute a warranty of fitness for a particular purpose. The County makes no warranty of fitness for a particular purpose.

Print Date: 2/26/2014



T22N - R01E



Proposed Shoreline Environment

Shoreline Environment Designation*

- High Intensity
- Shoreline Residential
- Conservancy
- Natural
- Aquatic

*Shoreline Jurisdiction Area does not depict any associated wetlands.

Baselayers

- Pierce County Boundary
- Joint Base Lewis-McChord
- Nisqually NWR
- Cities
- Urban Growth/Urban Service Areas
- Range Township
- Tax Parcels
- Waterbodies
- Streams

Map Disclaimer: The map features are approximate and are intended only to provide an overview of the proposed shoreline environment. The County assumes no liability for variations ascertained by actual survey. ALL DATA IS EXPRESSLY PROVIDED "AS IS" AND WITH ALL FAULTS. The County makes no warranty of fitness for a particular purpose.



T22N - R02E