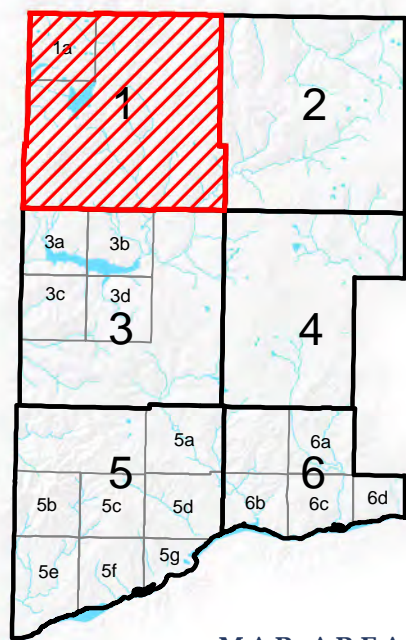
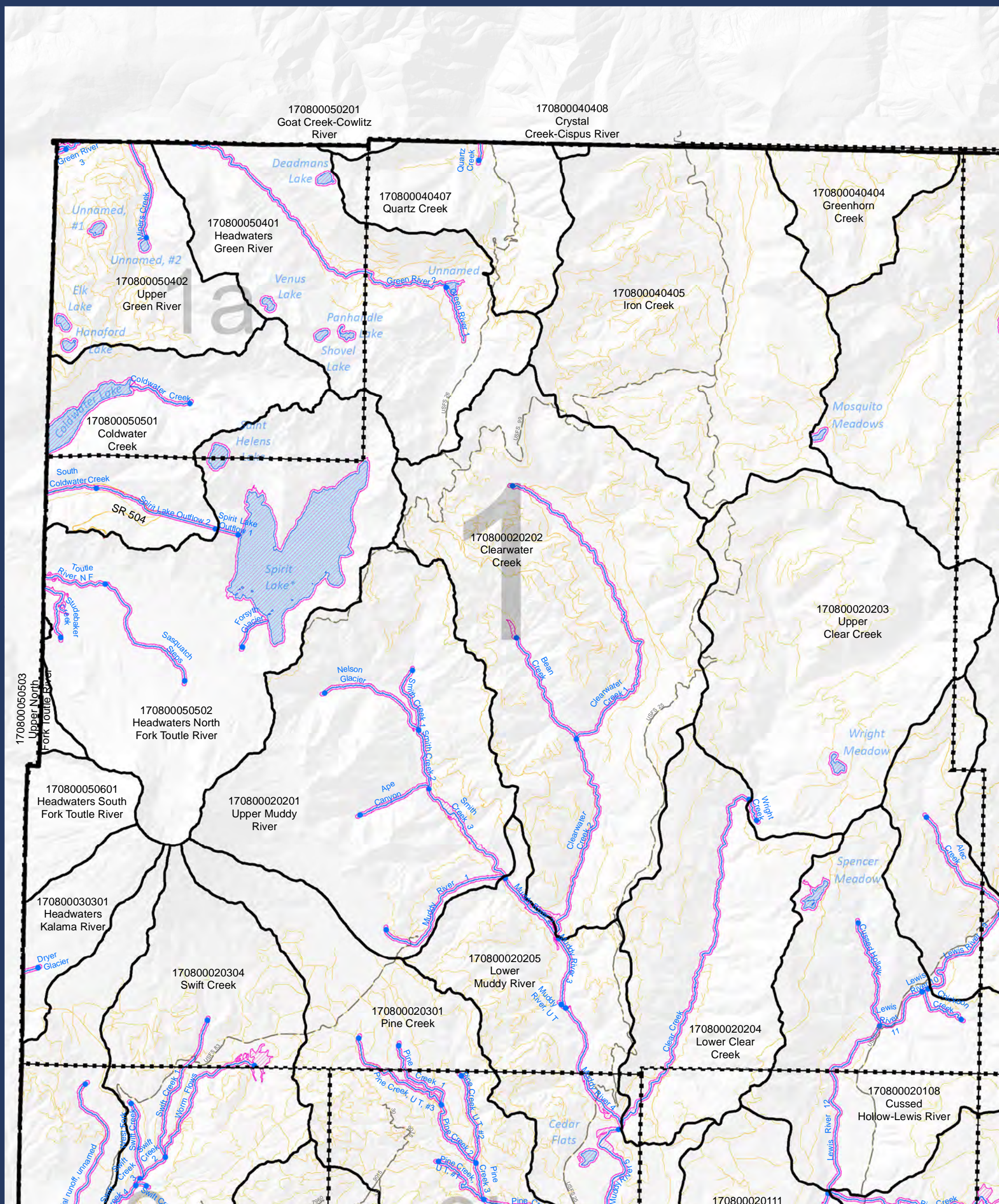


Map 10: Land Use

Impervious Surfaces



MAP AREA



LEGEND:

-
- Impervious (building footprints)
 - Impervious (road footprints)
 - Approximate Shoreline Area (reaches)
 - HUC 12 Boundary
 - Streams (Reach breaks at dots)
 - Lakes
 - Map index grid
 - Skamania County boundary
 - Nat'l Scenic Area Bndy
 - Urban Area Bndy
 - City Limits
 - Extended City Jurisdiction

DISCLAIMER: This map product was prepared by Skamania County and is for information purposes only. It may not have been prepared for, or be suitable for legal, engineering, or surveying purposes. Users of this information should review or consult the primary data and information sources to ascertain the usability of the information.

SHORELINES DISCLAIMER: Shoreline jurisdiction boundaries depicted on this map are approximate. They have not been formally delineated or surveyed and are for planning purposes only. Additional site-specific evaluation may be needed to confirm or verify information shown on this map. Shoreline jurisdiction will be determined at time of project review using the best available site-specific information.

-Map 10-
Land Use:
Impervious Surfaces

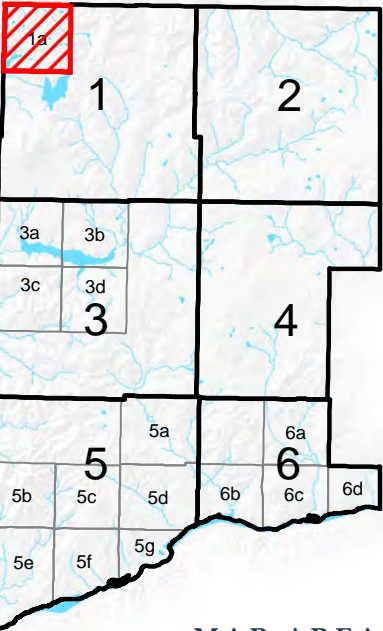
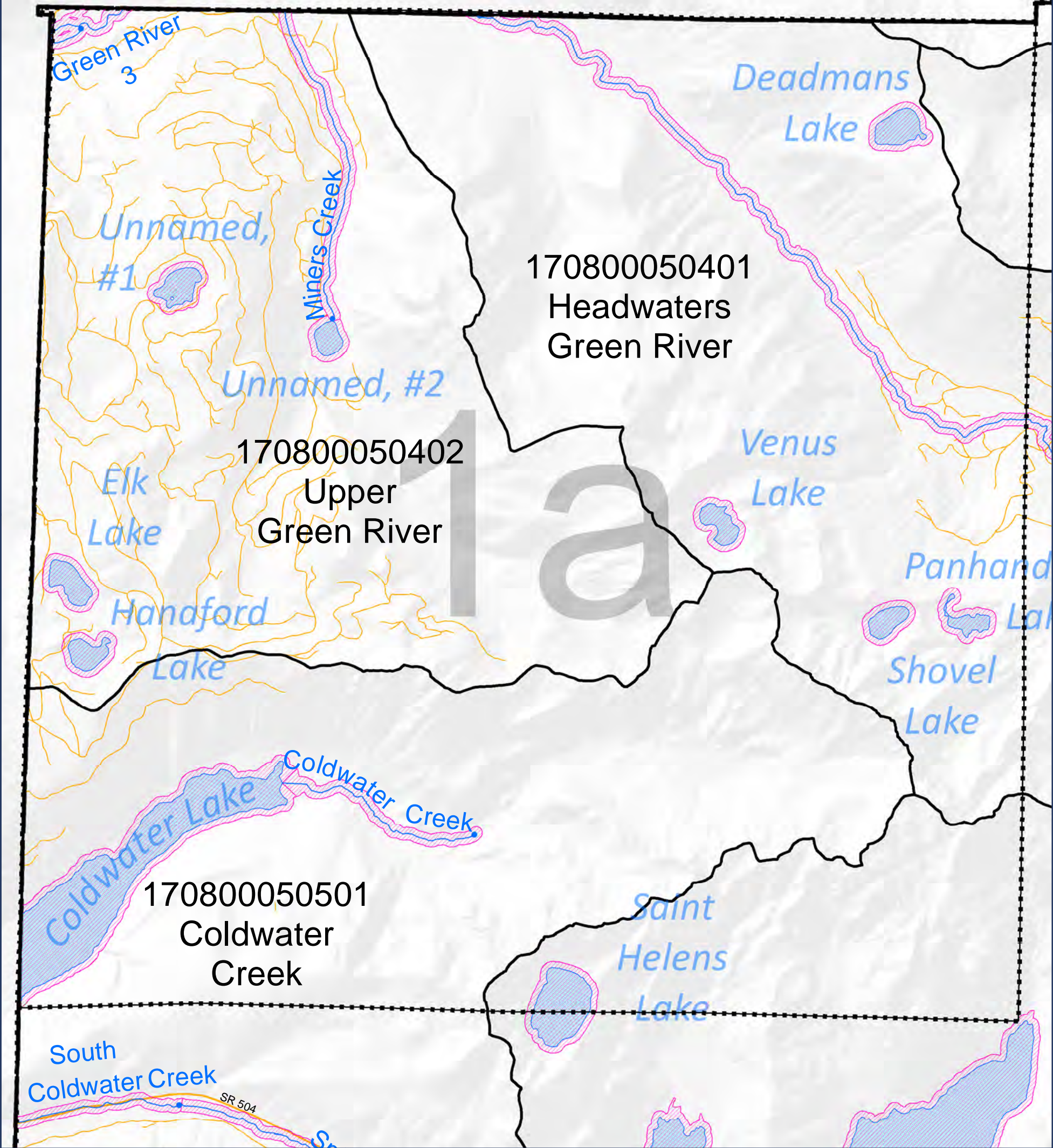
Sheet 1

170800050201
Goat Creek-Cowlitz
River

170800050401
Headwaters
Green River

170800050402
Upper
Green River

170800050501
Coldwater
Creek

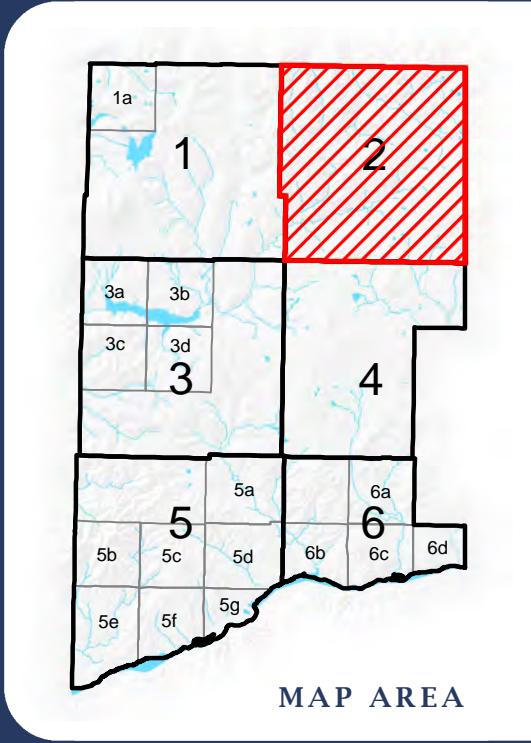
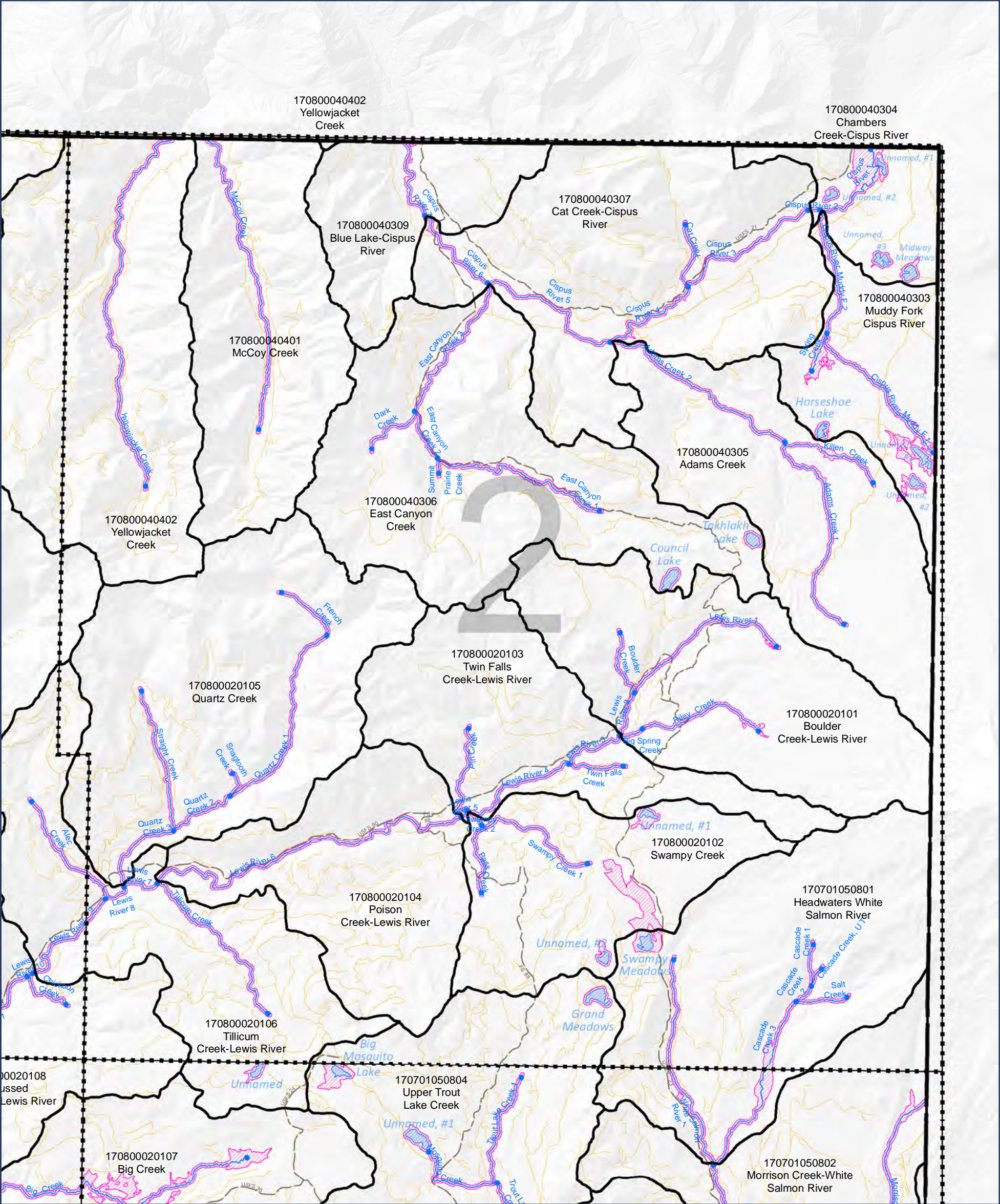


- LEGEND:**
- Impervious (building footprints)
 - Impervious (road footprints)
 - Approximate Shoreline Area (reaches)
 - HUC 12 Boundary
 - Streams (Reach breaks at dots)
 - Lakes
 - Map index grid
 - Skamania County boundary
 - Nat'l Scenic Area Bndy
 - Urban Area Bndy
 - City Limits
 - Extended City Jurisdiction

DISCLAIMER: This map product was prepared by Skamania County and is for information purposes only. It may not have been prepared for, or be suitable for legal, engineering, or surveying purposes. Users of this information should review or consult the primary data and information sources to ascertain the usability of the information.

SHORELINES DISCLAIMER: Shoreline jurisdiction boundaries depicted on this map are approximate. They have not been formally delineated or surveyed and are for planning purposes only. Additional site-specific evaluation may be needed to confirm or verify information shown on this map. Shoreline jurisdiction will be determined at time of project review using the best available site-specific information.

- Map 10 -
Land Use:
Impervious Surfaces

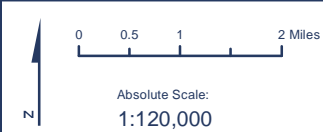
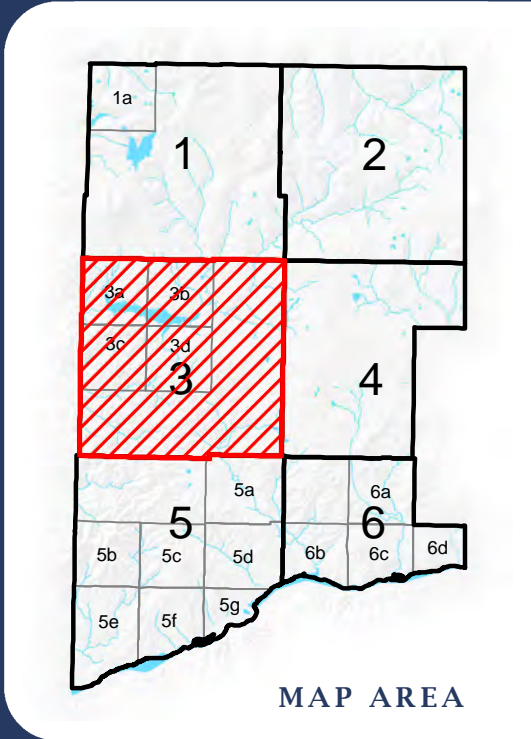
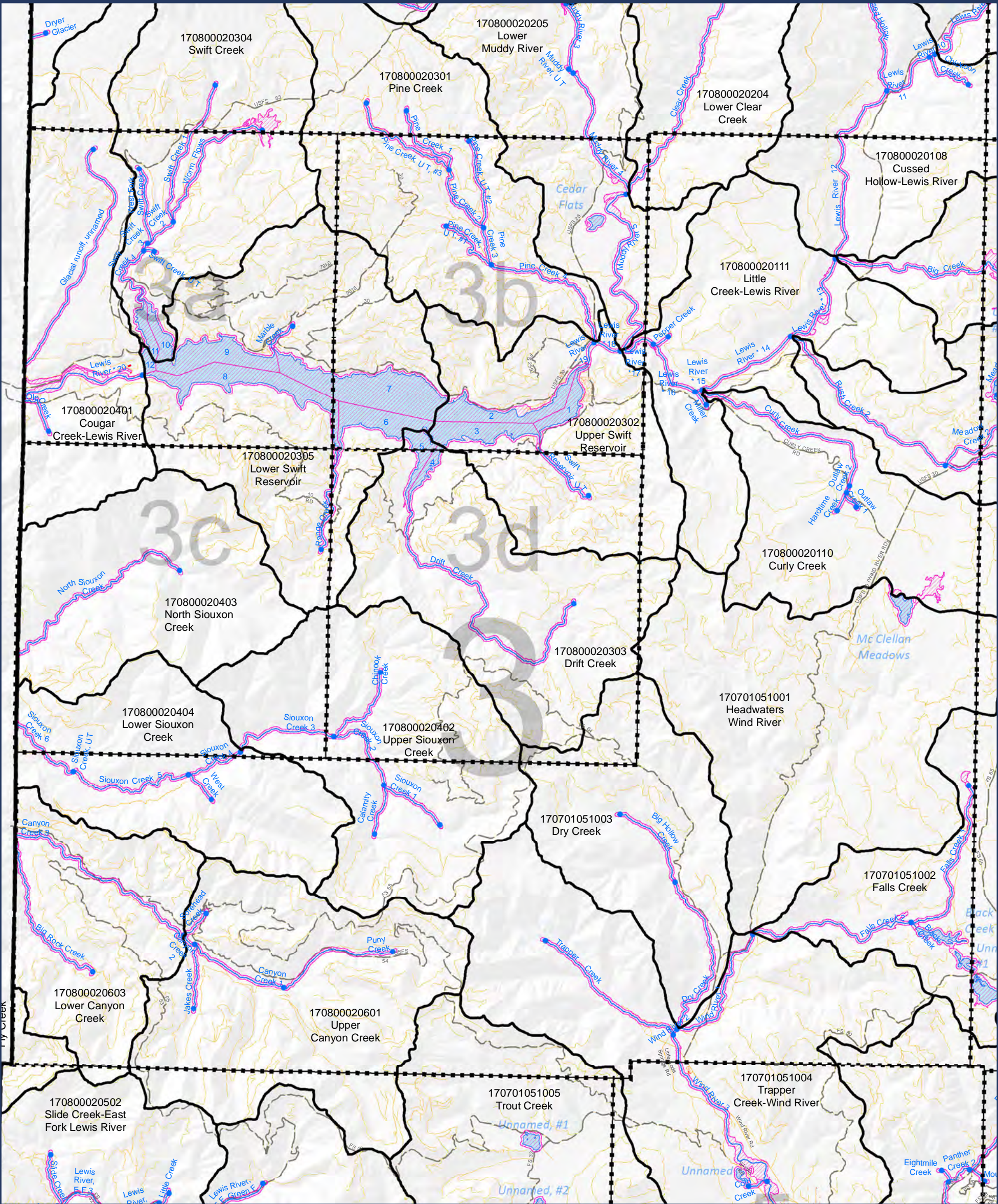


- LEGEND:**
- Impervious (building footprints)
 - Impervious (road footprints)
 - Approximate Shoreline Area (reaches)
 - HUC 12 Boundary
 - Streams (Reach breaks at dots)
 - Lakes
 - Map index grid
 - Skamania County boundary
 - Nat'l Scenic Area Bndy
 - Urban Area Bndy
 - City Limits
 - Extended City Jurisdiction

DISCLAIMER: This map product was prepared by Skamania County and is for information purposes only. It may not have been prepared for, or be suitable for legal, engineering, or surveying purposes. Users of this information should review or consult the primary data and information sources to ascertain the usability of the information.

SHORELINES DISCLAIMER: Shoreline jurisdiction boundaries depicted on this map are approximate. They have not been formally delineated or surveyed and are for planning purposes only. Additional site-specific evaluation may be needed to confirm or verify information shown on this map. Shoreline jurisdiction will be determined at time of project review using the best available site-specific information.

-Map 10- Land Use: Impervious Surfaces

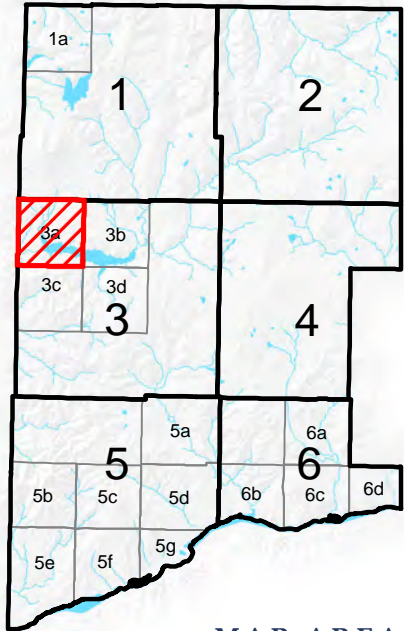
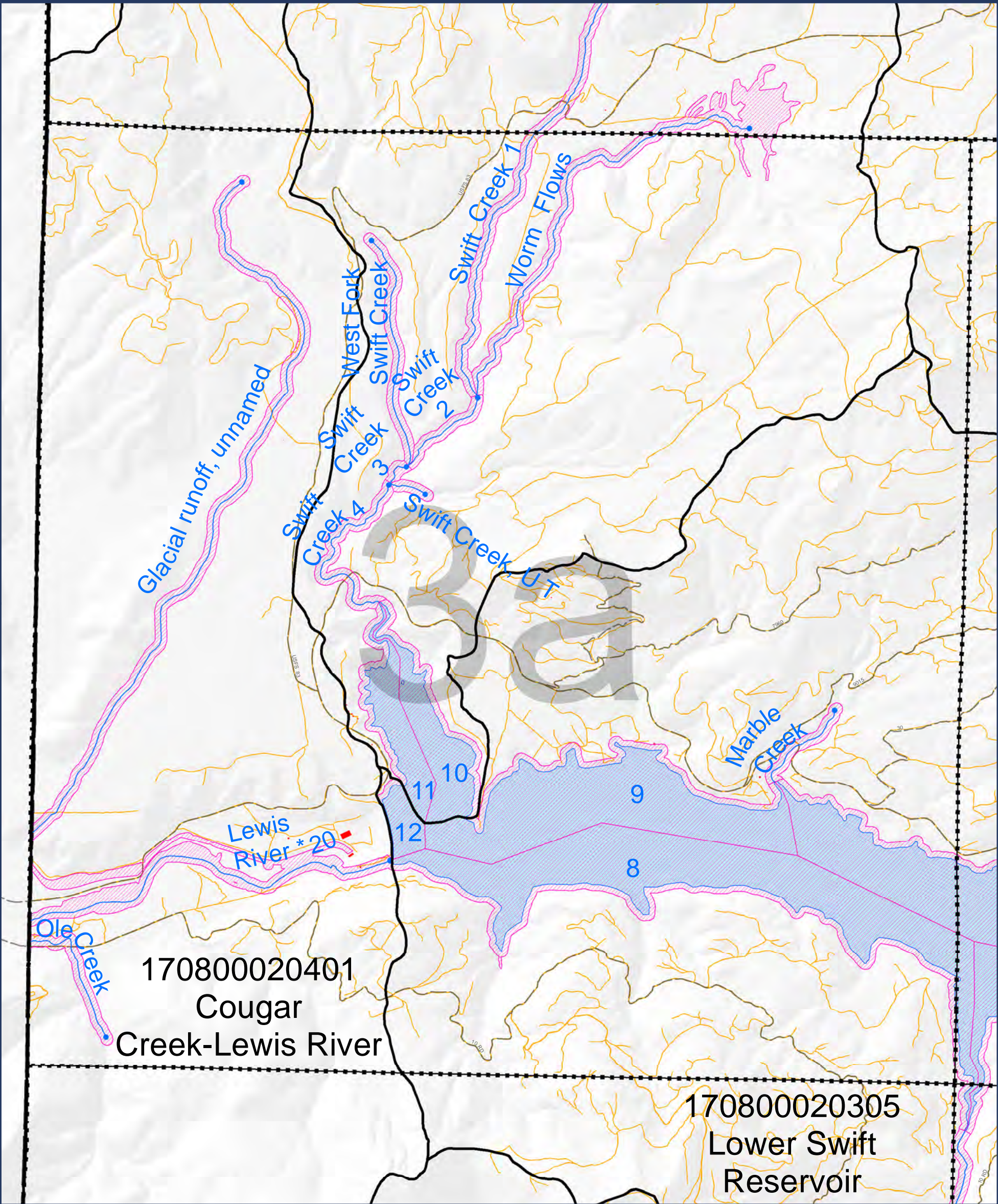


- LEGEND:**
- Impervious (building footprints)
 - Impervious (road footprints)
 - Approximate Shoreline Area (reaches)
 - HUC 12 Boundary
 - Streams (Reach breaks at dots)
 - Lakes
 - Map index grid
 - Skamania County boundary
 - Nat'l Scenic Area Bndy
 - Urban Area Bndy
 - City Limits
 - Extended City Jurisdiction

DISCLAIMER: This map product was prepared by Skamania County and is for information purposes only. It may not have been prepared for, or be suitable for legal, engineering, or surveying purposes. Users of this information should review or consult the primary data and information sources to ascertain the usability of the information.

SHORELINES DISCLAIMER: Shoreline jurisdiction boundaries depicted on this map are approximate. They have not been formally delineated or surveyed and are for planning purposes only. Additional site-specific evaluation may be needed to confirm or verify information shown on this map. Shoreline jurisdiction will be determined at time of project review using the best available site-specific information.

-Map 10- Land Use: Impervious Surfaces



MAP AREA



- LEGEND:**
- Impervious (building footprints)
 - Impervious (road footprints)
 - Approximate Shoreline Area (reaches)
 - HUC 12 Boundary
 - Streams (Reach breaks at dots)
 - Lakes
 - Map index grid
 - Skamania County boundary
 - Nat'l Scenic Area Bndy
 - Urban Area Bndy
 - City Limits
 - Extended City Jurisdiction

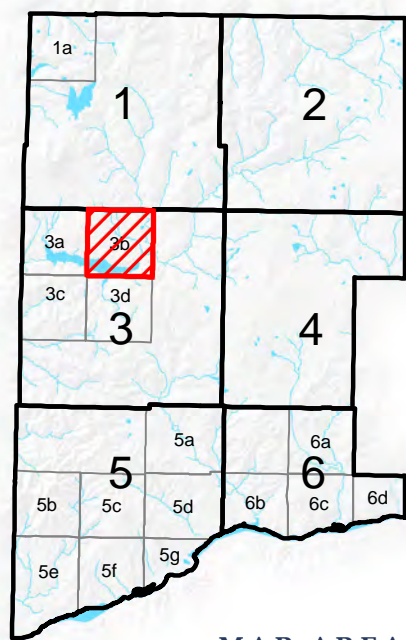
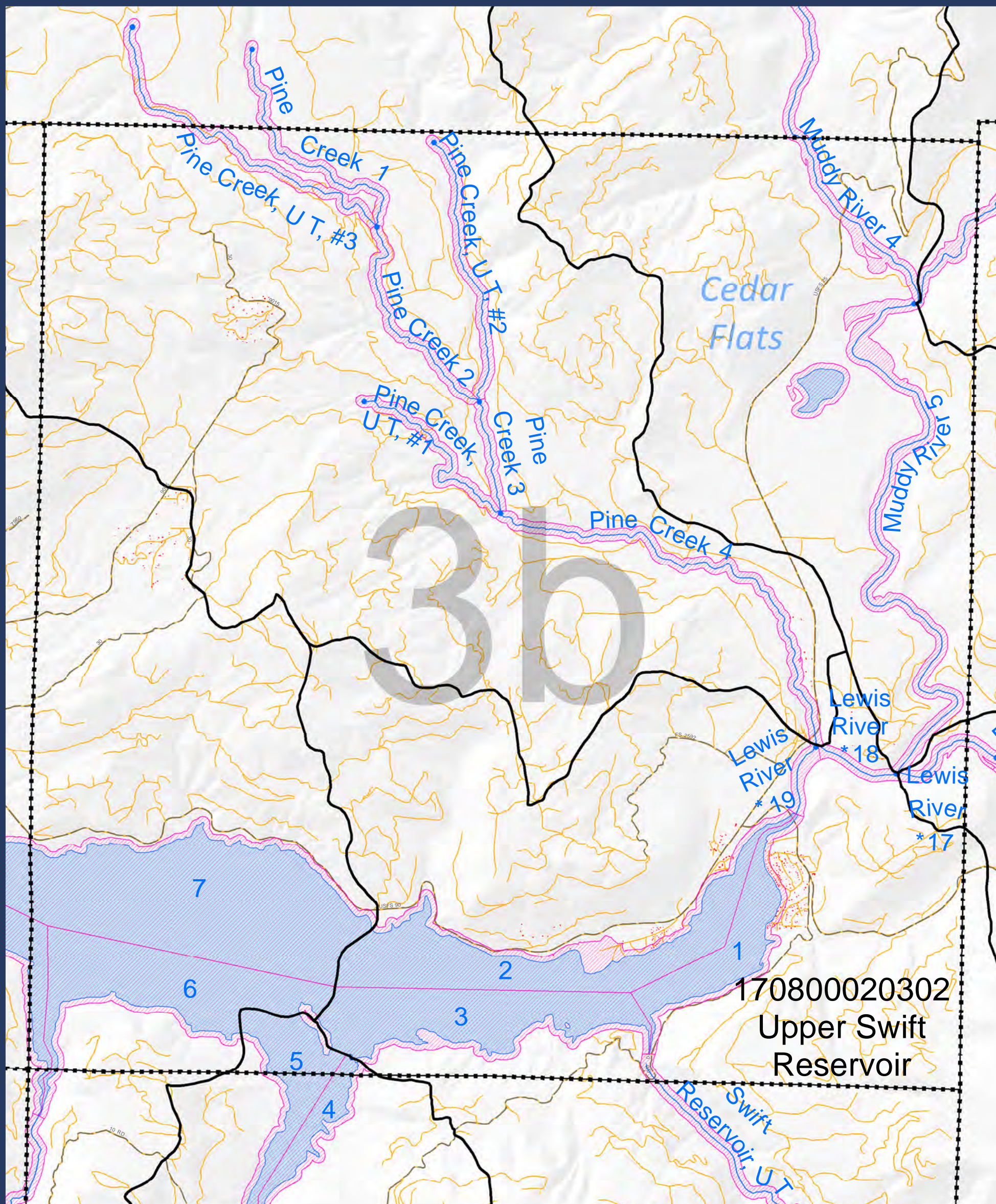
SKAMANIA COUNTY
Department of Assessment
and GIS












DISCLAIMER: This map product was prepared by Skamania County and is for information purposes only. It may not have been prepared for, or be suitable for legal, engineering, or surveying purposes. Users of this information should review or consult the primary data and information sources to ascertain the usability of the information.

SHORELINES DISCLAIMER: Shoreline jurisdiction boundaries depicted on this map are approximate. They have not been formally delineated or surveyed and are for planning purposes only. Additional site-specific evaluation may be needed to confirm or verify information shown on this map. Shoreline jurisdiction will be determined at time of project review using the best available site-specific information.

- Map 10 -
Land Use:
Impervious Surfaces



LEGEND:

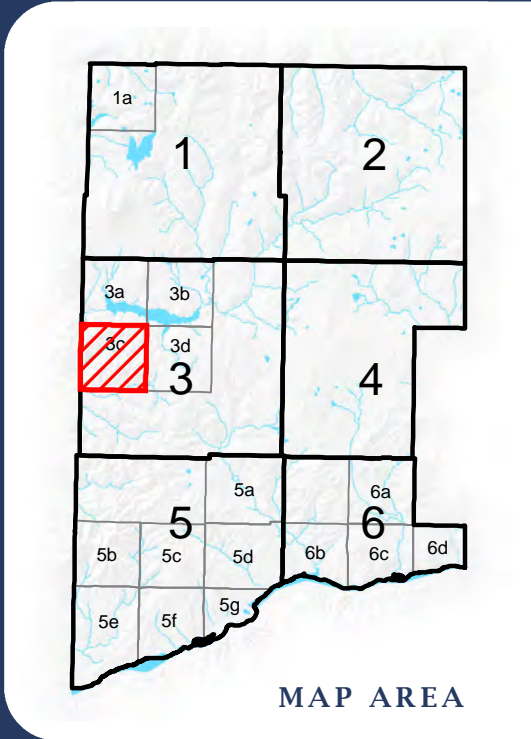
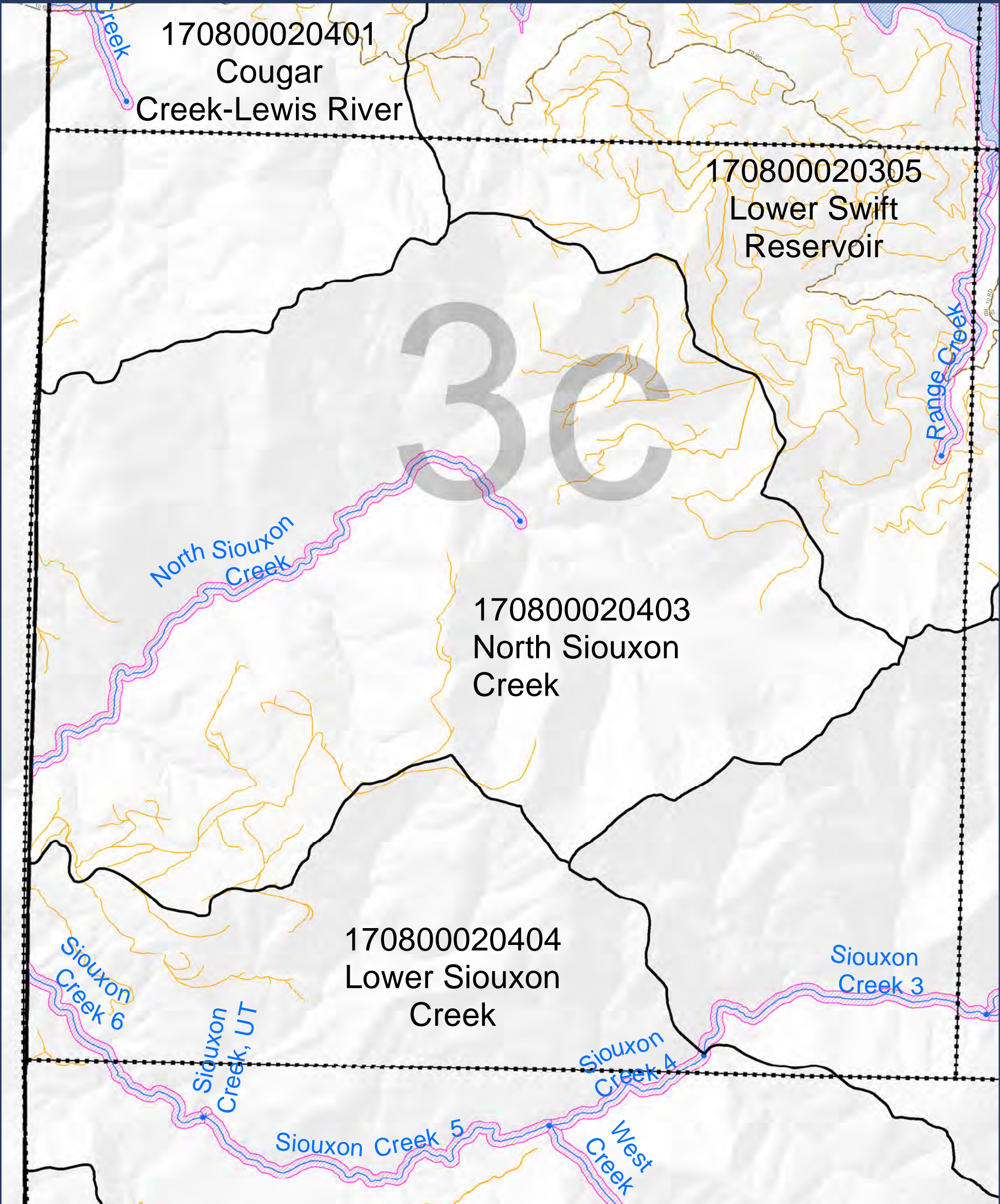
-  Impervious (building footprints)
-  Impervious (road footprints)
-  Approximate Shoreline Area (reaches)
-  HUC 12 Boundary
-  Streams (Reach breaks at dots)
-  Lakes
-  Map index grid
-  Skamania County boundary
-  Nat'l Scenic Area Bndy
-  Urban Area Bndy
-  City Limits
-  Extended City Jurisdiction

DISCLAIMER: This map product was prepared by Skamania County and is for information purposes only. It may not have been prepared for, or be suitable for legal, engineering, or surveying purposes. Users of this information should review or consult the primary data and information sources to ascertain the usability of the information.

SHORELINES DISCLAIMER: Shoreline jurisdiction boundaries depicted on this map are approximate. They have not been formally delineated or surveyed and are for planning purposes only. Additional site-specific evaluation may be needed to confirm or verify information shown on this map. Shoreline jurisdiction will be determined at time of project review using the best available site-specific information.

-Map 10-
Land Use:
Impervious Surfaces

Sheet 3b



- LEGEND:**
- Impervious (building footprints)
 - Impervious (road footprints)
 - Approximate Shoreline Area (reaches)
 - HUC 12 Boundary
 - Streams (Reach breaks at dots)
 - Lakes
 - Map index grid
 - Skamania County boundary
 - Nat'l Scenic Area Bndy
 - Urban Area Bndy
 - City Limits
 - Extended City Jurisdiction

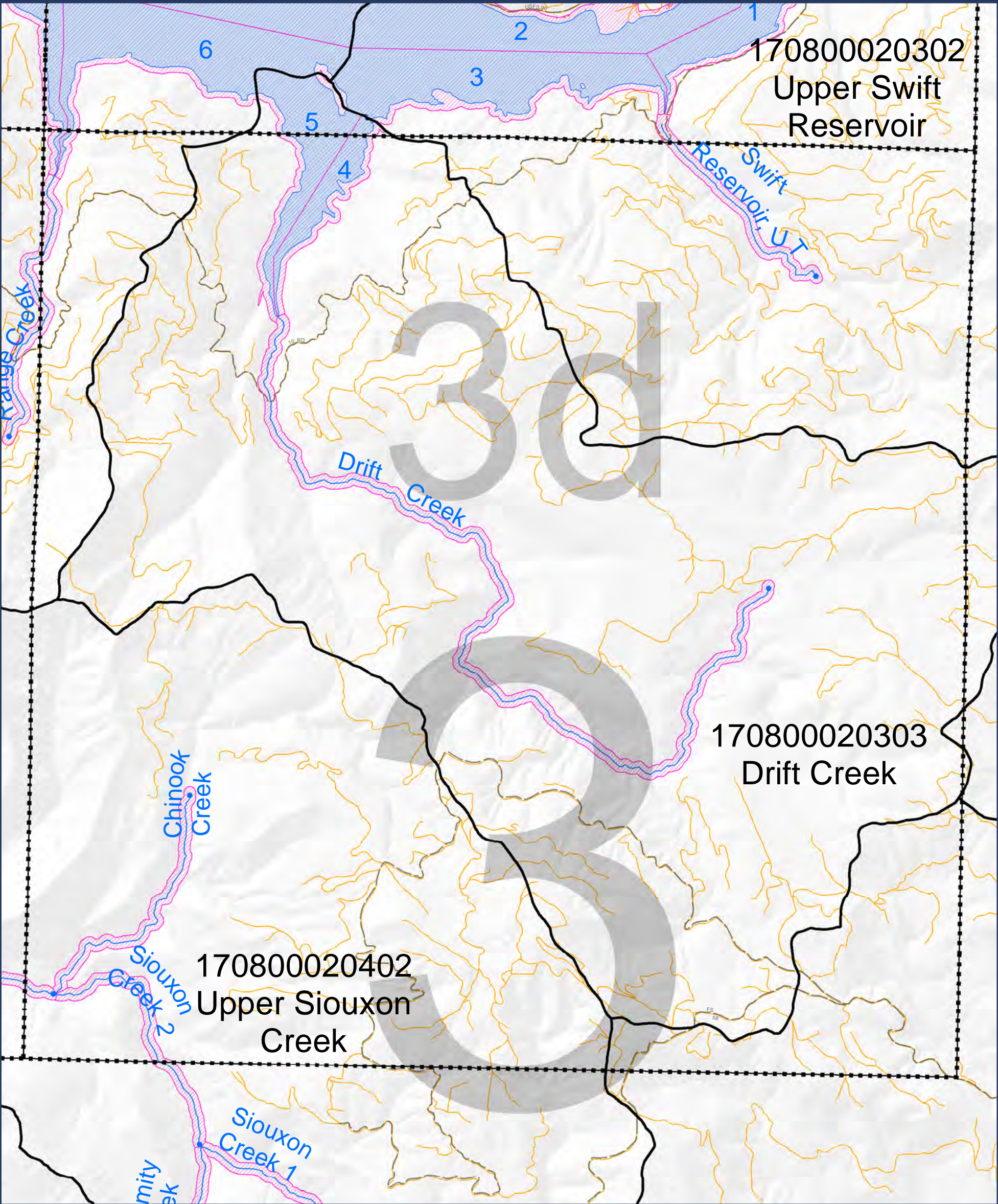
SKAMANIA COUNTY
Department of Assessment
and GIS

DISCLAIMER: This map product was prepared by Skamania County and is for information purposes only. It may not have been prepared for, or be suitable for legal, engineering, or surveying purposes. Users of this information should review or consult the primary data and information sources to ascertain the usability of the information.

SHORELINES DISCLAIMER: Shoreline jurisdiction boundaries depicted on this map are approximate. They have not been formally delineated or surveyed and are for planning purposes only. Additional site-specific evaluation may be needed to confirm or verify information shown on this map. Shoreline jurisdiction will be determined at time of project review using the best available site-specific information.

- Map 10 -
Land Use:
Impervious Surfaces

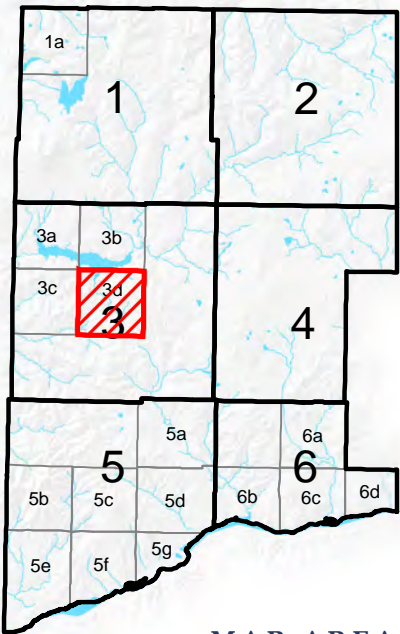
Sheet 3c



170800020302
Upper Swift
Reservoir

170800020303
Drift Creek

170800020402
Upper Siouxon
Creek



MAP AREA



LEGEND:

- Impervious (building footprints)
- Impervious (road footprints)
- Approximate Shoreline Area (reaches)
- HUC 12 Boundary
- Streams (Reach breaks at dots)
- Lakes
- Map index grid
- Skamania County boundary
- Nat'l Scenic Area Bndy
- Urban Area Bndy
- City Limits
- Extended City Jurisdiction

SKAMANIA COUNTY
Department of Assessment
and GIS

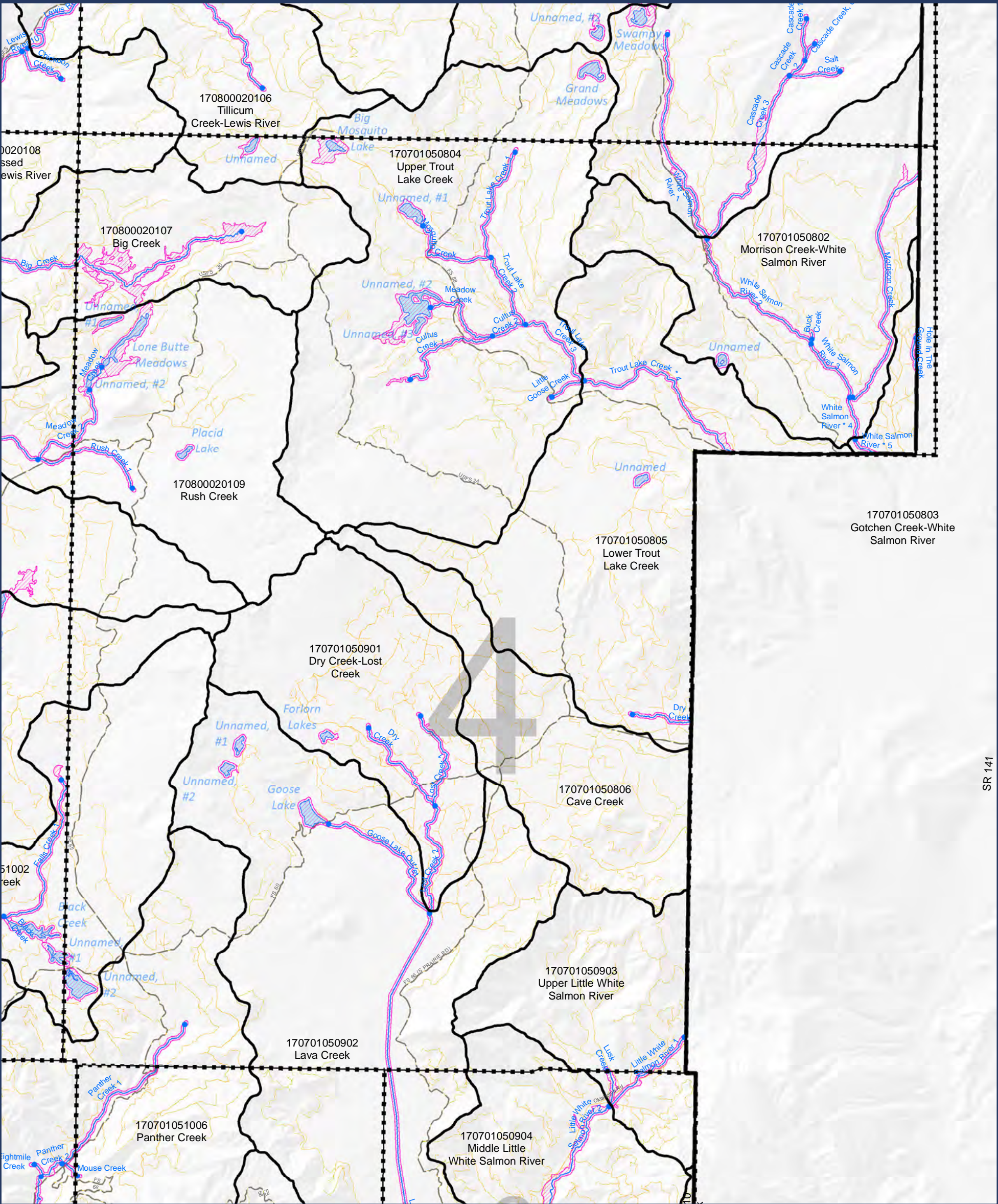


DISCLAIMER: This map product was prepared by Skamania County and is for information purposes only. It may not have been prepared for, or be suitable for legal, engineering, or surveying purposes. Users of this information should review or consult the primary data and information sources to ascertain the usability of the information.

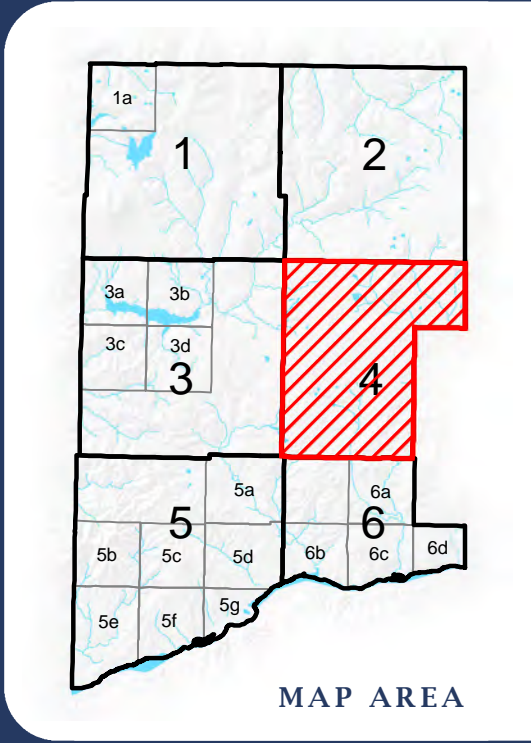
SHORELINES DISCLAIMER: Shoreline jurisdiction boundaries depicted on this map are approximate. They have not been formally delineated or surveyed and are for planning purposes only. Additional site-specific evaluation may be needed to confirm or verify information shown on this map. Shoreline jurisdiction will be determined at time of project review using the best available site-specific information.

- Map 10 -
Land Use:
Impervious Surfaces

Sheet 3d



SR 141



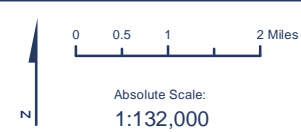
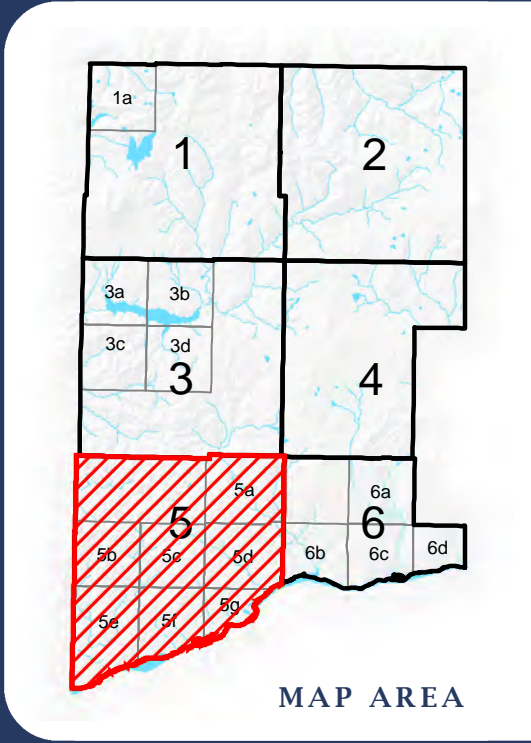
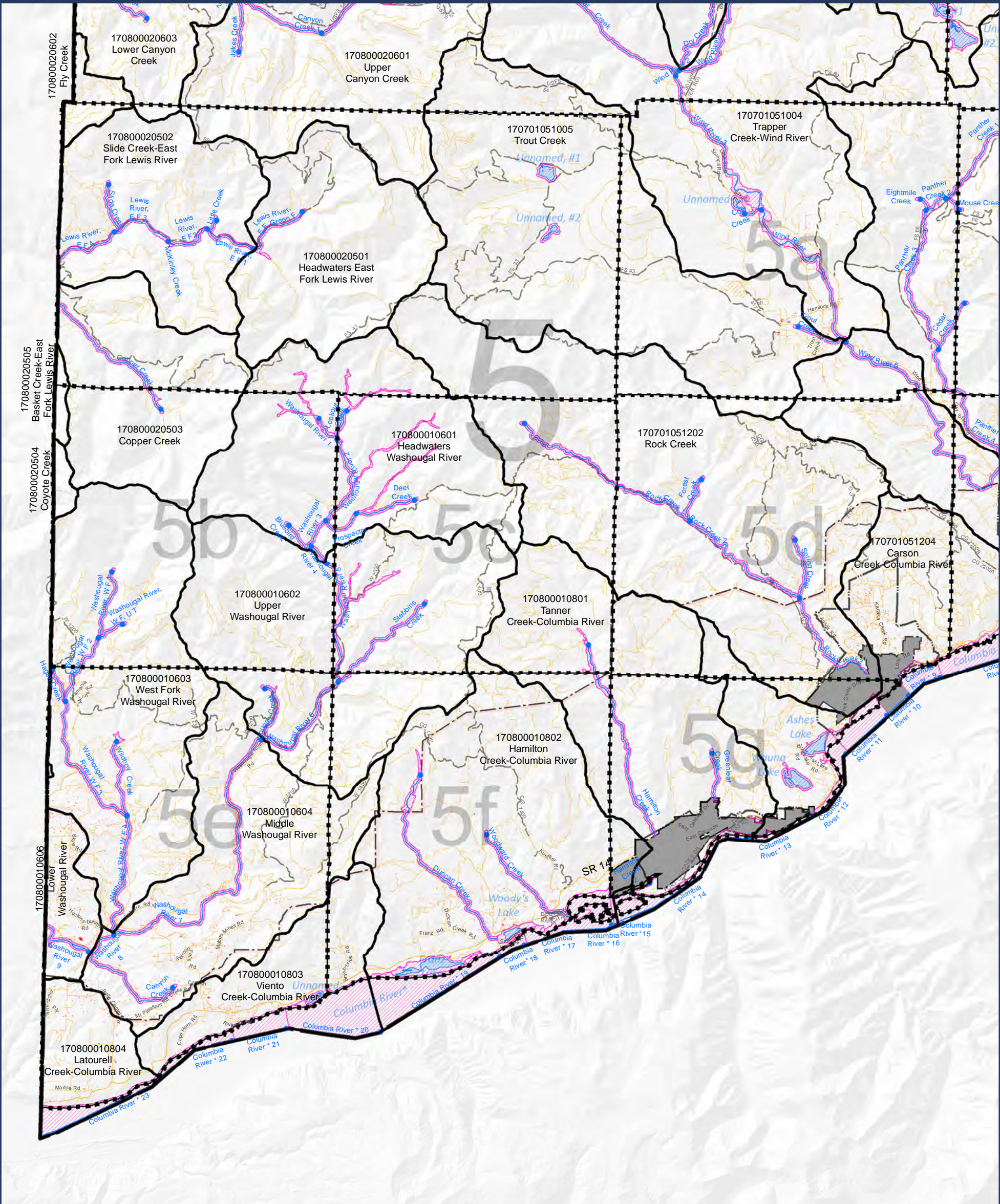
- LEGEND:**
- Impervious (building footprints)
 - Impervious (road footprints)
 - Approximate Shoreline Area (reaches)
 - HUC 12 Boundary
 - Streams (Reach breaks at dots)
 - Lakes
 - Map index grid
 - Skamania County boundary
 - Nat'l Scenic Area Bndy
 - Urban Area Bndy
 - City Limits
 - Extended City Jurisdiction

DISCLAIMER: This map product was prepared by Skamania County and is for information purposes only. It may not have been prepared for, or be suitable for legal, engineering, or surveying purposes. Users of this information should review or consult the primary data and information sources to ascertain the usability of the information.

SHORELINES DISCLAIMER: Shoreline jurisdiction boundaries depicted on this map are approximate. They have not been formally delineated or surveyed and are for planning purposes only. Additional site-specific evaluation may be needed to confirm or verify information shown on this map. Shoreline jurisdiction will be determined at time of project review using the best available site-specific information.

-Map 10- Land Use: Impervious Surfaces

Sheet 4



- LEGEND:**
- Impervious (building footprints)
 - Impervious (road footprints)
 - Approximate Shoreline Area (reaches)
 - HUC 12 Boundary
 - Streams (Reach breaks at dots)
 - Lakes
 - Map index grid
 - Skamania County boundary
 - Nat'l Scenic Area Bndy
 - Urban Area Bndy
 - City Limits
 - Extended City Jurisdiction

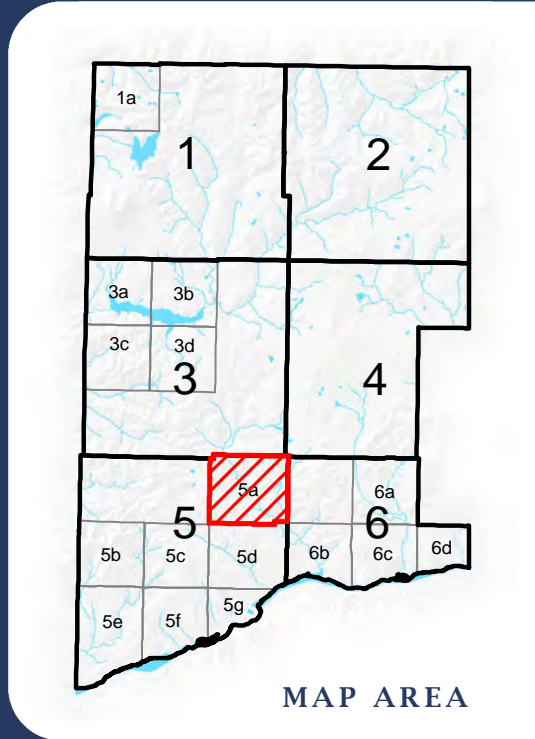
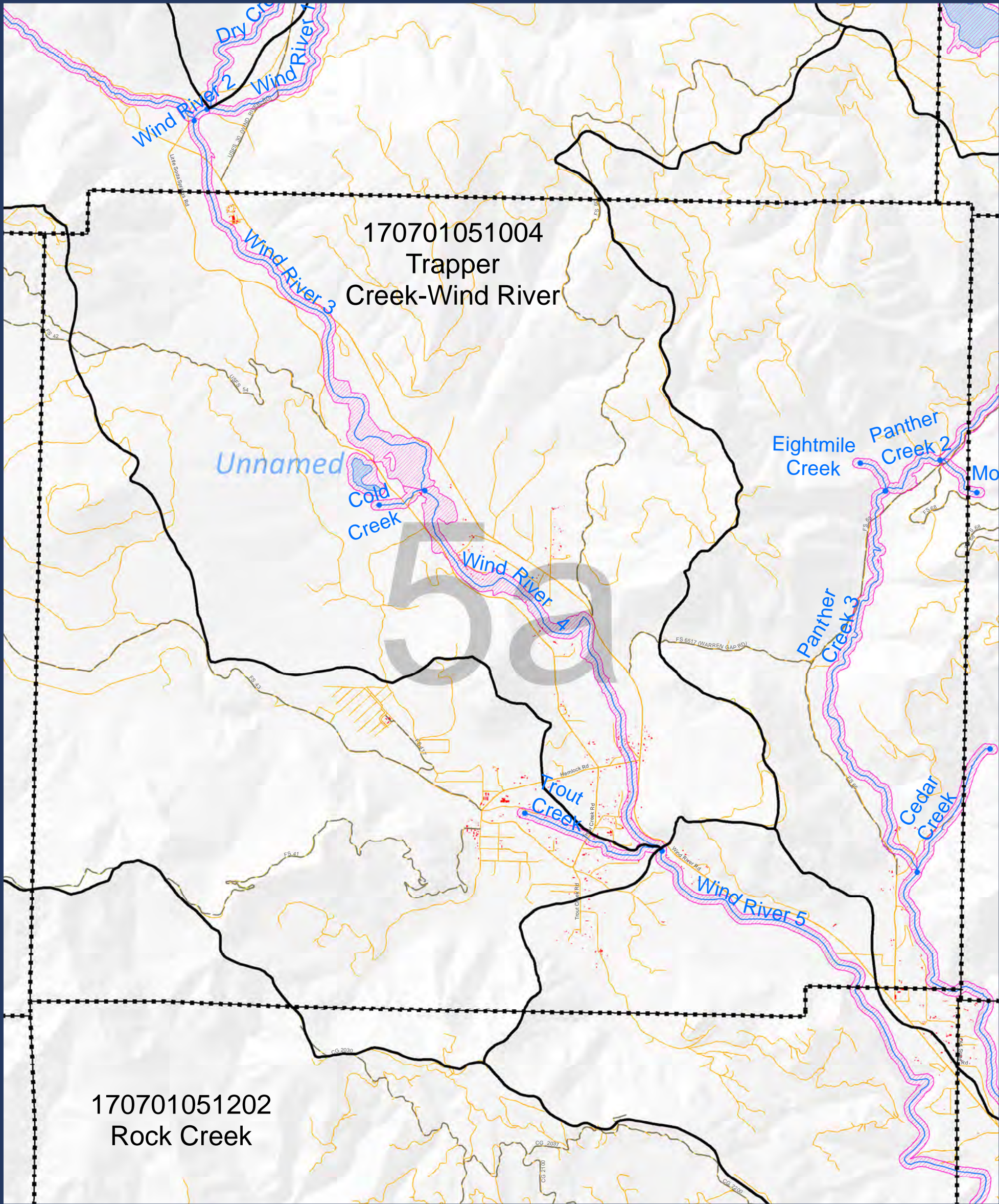
SKAMANIA COUNTY
Department of Assessment
and GIS



DISCLAIMER: This map product was prepared by Skamania County and is for information purposes only. It may not have been prepared for, or be suitable for legal, engineering, or surveying purposes. Users of this information should review or consult the primary data and information sources to ascertain the usability of the information.

SHORELINES DISCLAIMER: Shoreline jurisdiction boundaries depicted on this map are approximate. They have not been formally delineated or surveyed and are for planning purposes only. Additional site-specific evaluation may be needed to confirm or verify information shown on this map. Shoreline jurisdiction will be determined at time of project review using the best available site-specific information.

-Map 10- Land Use: Impervious Surfaces



0

0.5

1

2

Miles

N

Absolute Scale:

1:48,000

Impervious (building footprints)

Impervious (road footprints)

Approximate Shoreline Area (reaches)

HUC 12 Boundary

Streams (Reach breaks at dots)

Lakes

Map index grid

Skamania County boundary

Nat'l Scenic Area Bndy

Urban Area Bndy

City Limits

Extended City Jurisdiction

DISCLAIMER: This map product was prepared by Skamania County and is for information purposes only. It may not have been prepared for, or be suitable for legal, engineering, or surveying purposes. Users of this information should review or consult the primary data and information sources to ascertain the usability of the information.

SHORELINES DISCLAIMER: Shoreline jurisdiction boundaries depicted on this map are approximate. They have not been formally delineated or surveyed and are for planning purposes only. Additional site-specific evaluation may be needed to confirm or verify information shown on this map. Shoreline jurisdiction will be determined at time of project review using the best available site-specific information.

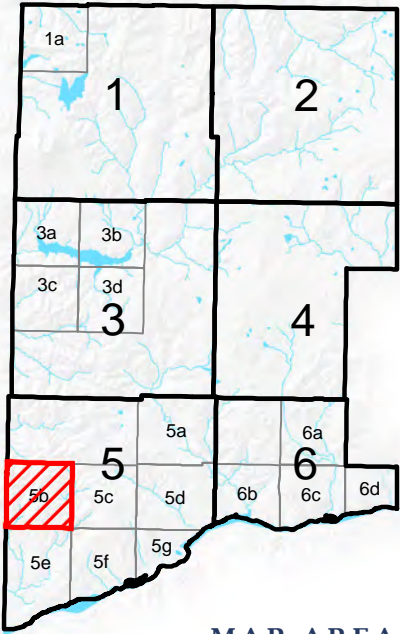
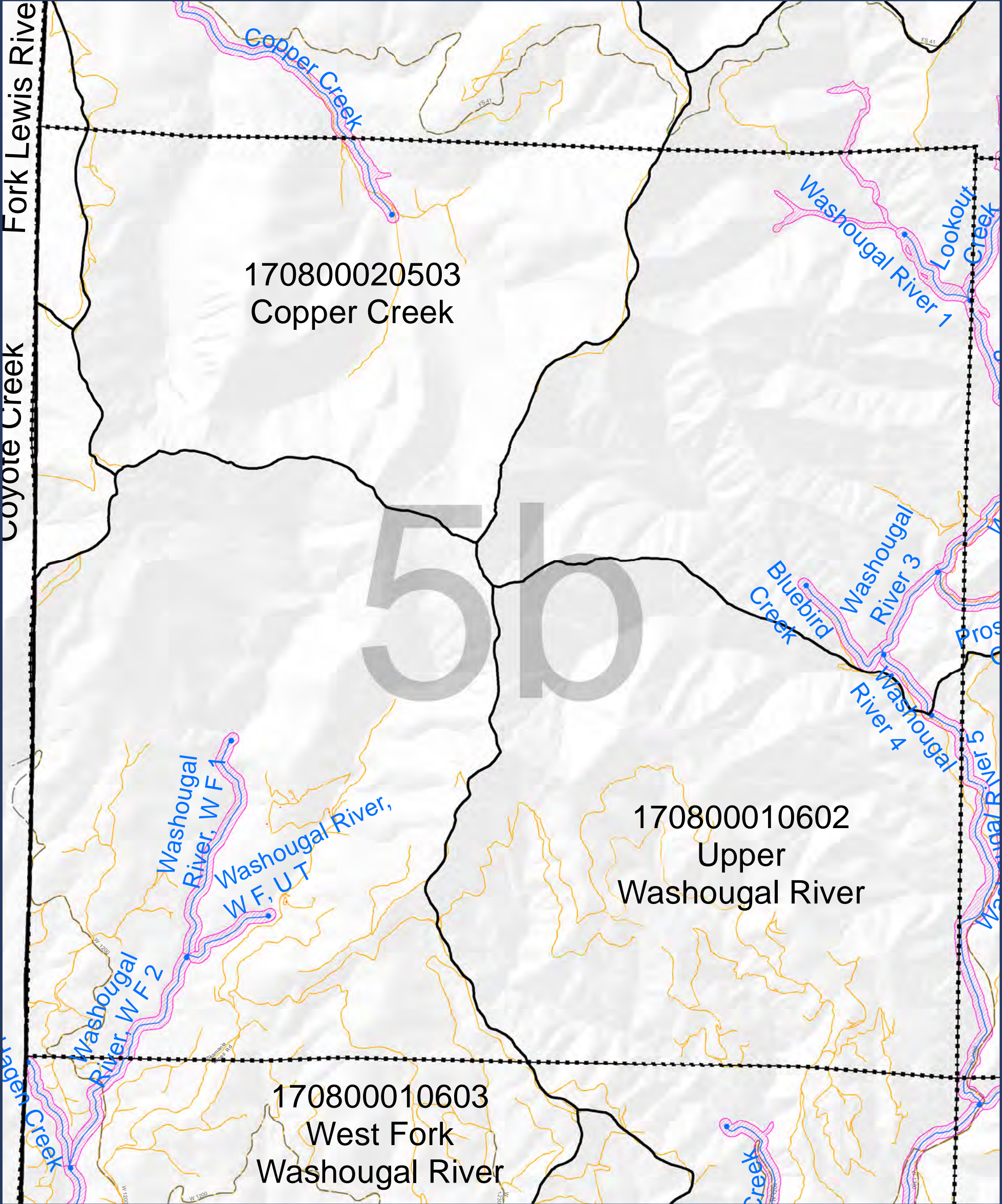
- Map 10 -

Land Use:

Impervious Surfaces

Sheet 5a

Created: 03/10/2016 by R. Hollatz Data Sources: USGS, Col. River Gorge Commission, Skamania County GIS, WA Dept of Ecology, DNR



MAP AREA



- LEGEND:**
- Impervious (building footprints)
 - Impervious (road footprints)
 - Approximate Shoreline Area (reaches)
 - HUC 12 Boundary
 - Streams (Reach breaks at dots)
 - Lakes
 - Map index grid
 - Skamania County boundary
 - Nat'l Scenic Area Bndy
 - Urban Area Bndy
 - City Limits
 - Extended City Jurisdiction

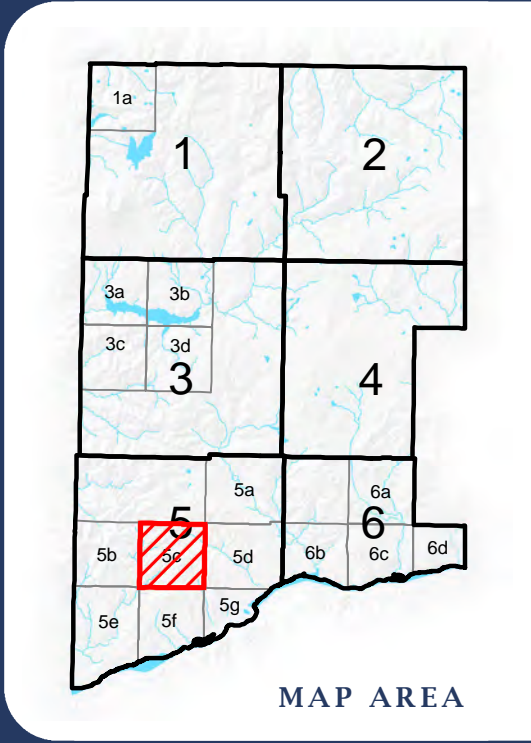
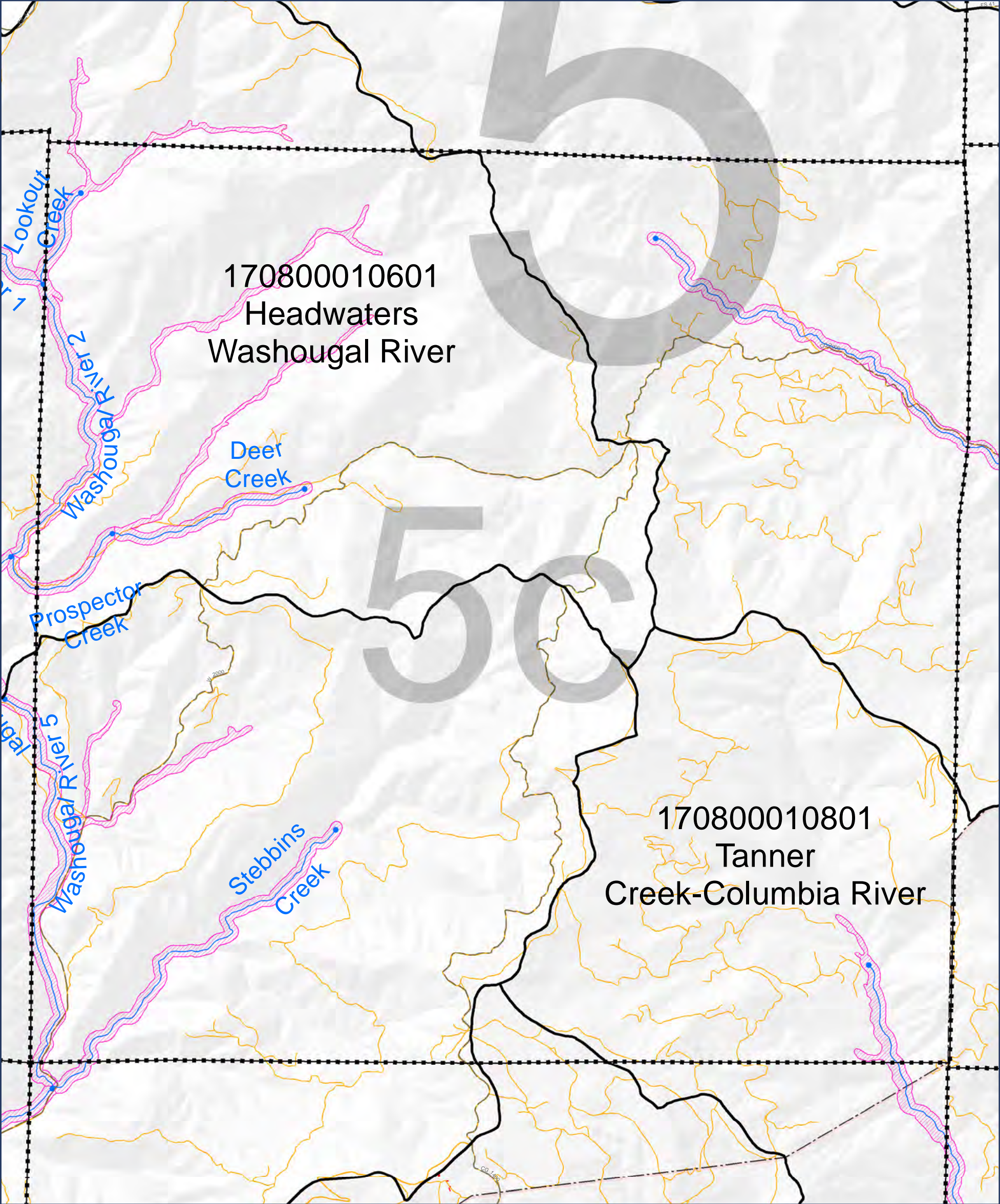
SKAMANIA COUNTY
Department of Assessment
and GIS



DISCLAIMER: This map product was prepared by Skamania County and is for information purposes only. It may not have been prepared for, or be suitable for legal, engineering, or surveying purposes. Users of this information should review or consult the primary data and information sources to ascertain the usability of the information.

SHORELINES DISCLAIMER: Shoreline jurisdiction boundaries depicted on this map are approximate. They have not been formally delineated or surveyed and are for planning purposes only. Additional site-specific evaluation may be needed to confirm or verify information shown on this map. Shoreline jurisdiction will be determined at time of project review using the best available site-specific information.

- Map 10 -
Land Use:
Impervious Surfaces



SKAMANIA COUNTY
Department of Assessment
and GIS



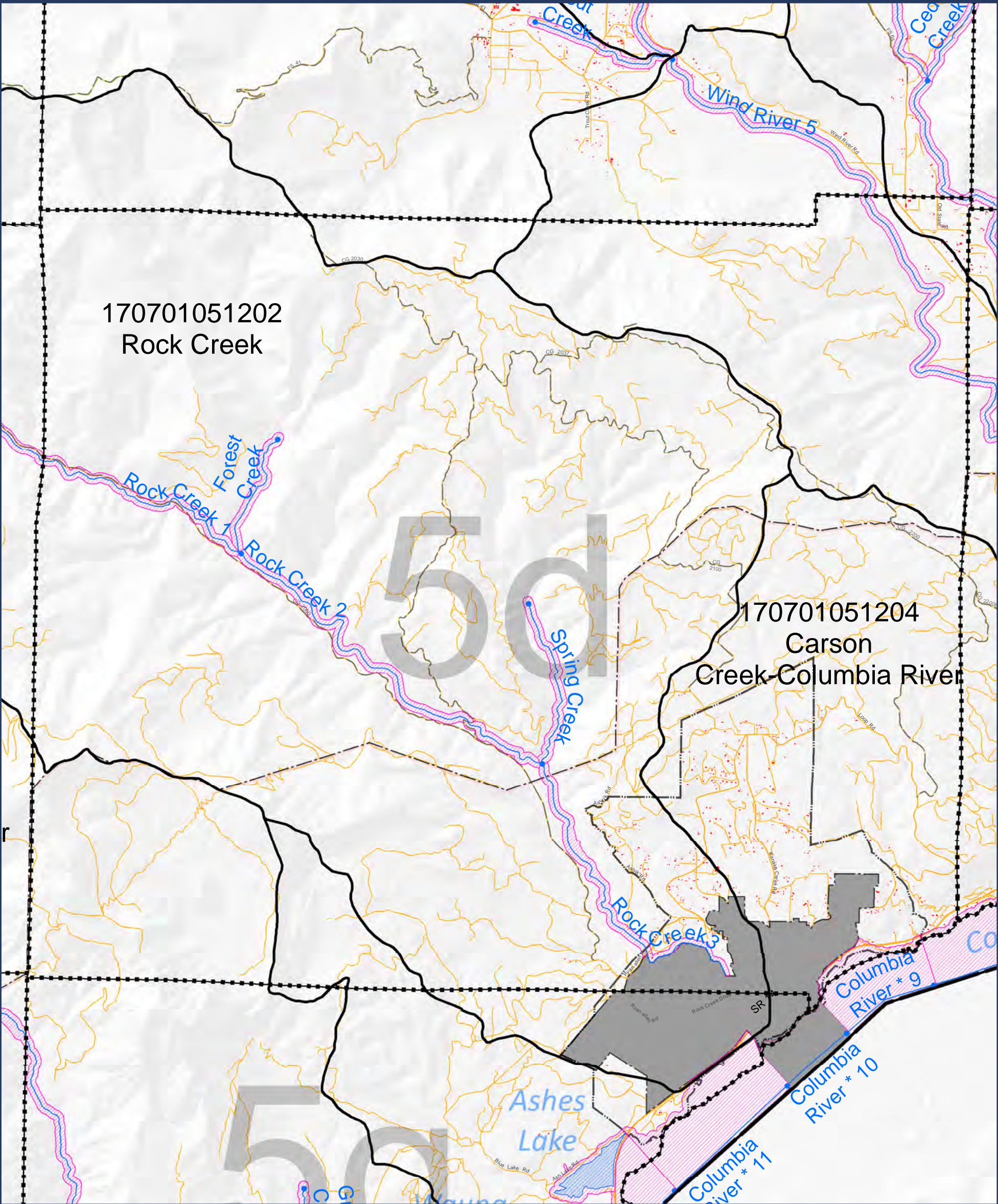
- LEGEND:**
- Impervious (building footprints)
 - Impervious (road footprints)
 - Approximate Shoreline Area (reaches)
 - HUC 12 Boundary
 - Streams (Reach breaks at dots)
 - Lakes
 - Map index grid
 - Skamania County boundary
 - Nat'l Scenic Area Bndy
 - Urban Area Bndy
 - City Limits
 - Extended City Jurisdiction

DISCLAIMER: This map product was prepared by Skamania County and is for information purposes only. It may not have been prepared for, or be suitable for legal, engineering, or surveying purposes. Users of this information should review or consult the primary data and information sources to ascertain the usability of the information.

SHORELINES DISCLAIMER: Shoreline jurisdiction boundaries depicted on this map are approximate. They have not been formally delineated or surveyed and are for planning purposes only. Additional site-specific evaluation may be needed to confirm or verify information shown on this map. Shoreline jurisdiction will be determined at time of project review using the best available site-specific information.

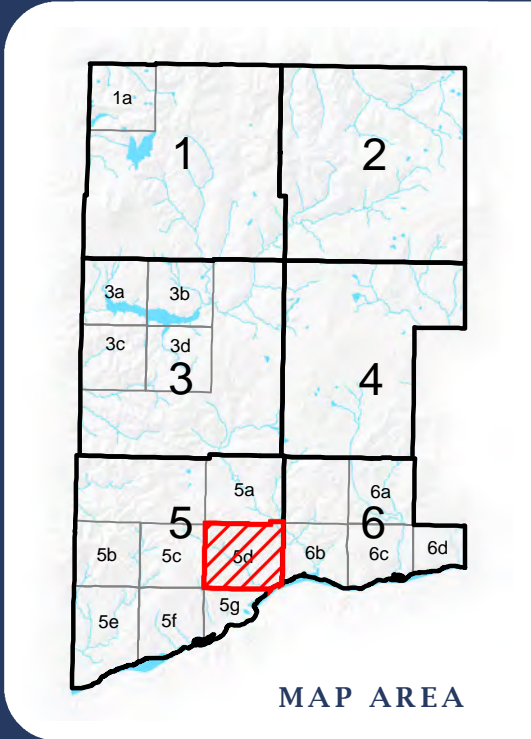
- Map 10 -
Land Use:
Impervious Surfaces

Sheet 5c



170701051202
Rock Creek

170701051204
Carson
Creek-Columbia River



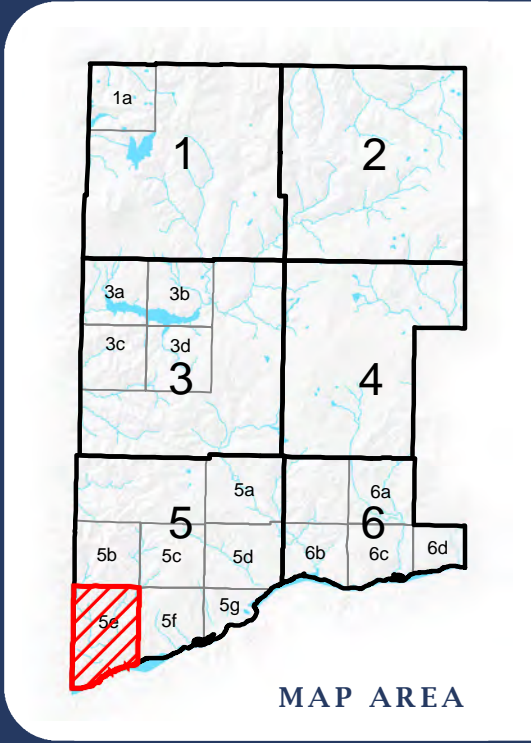
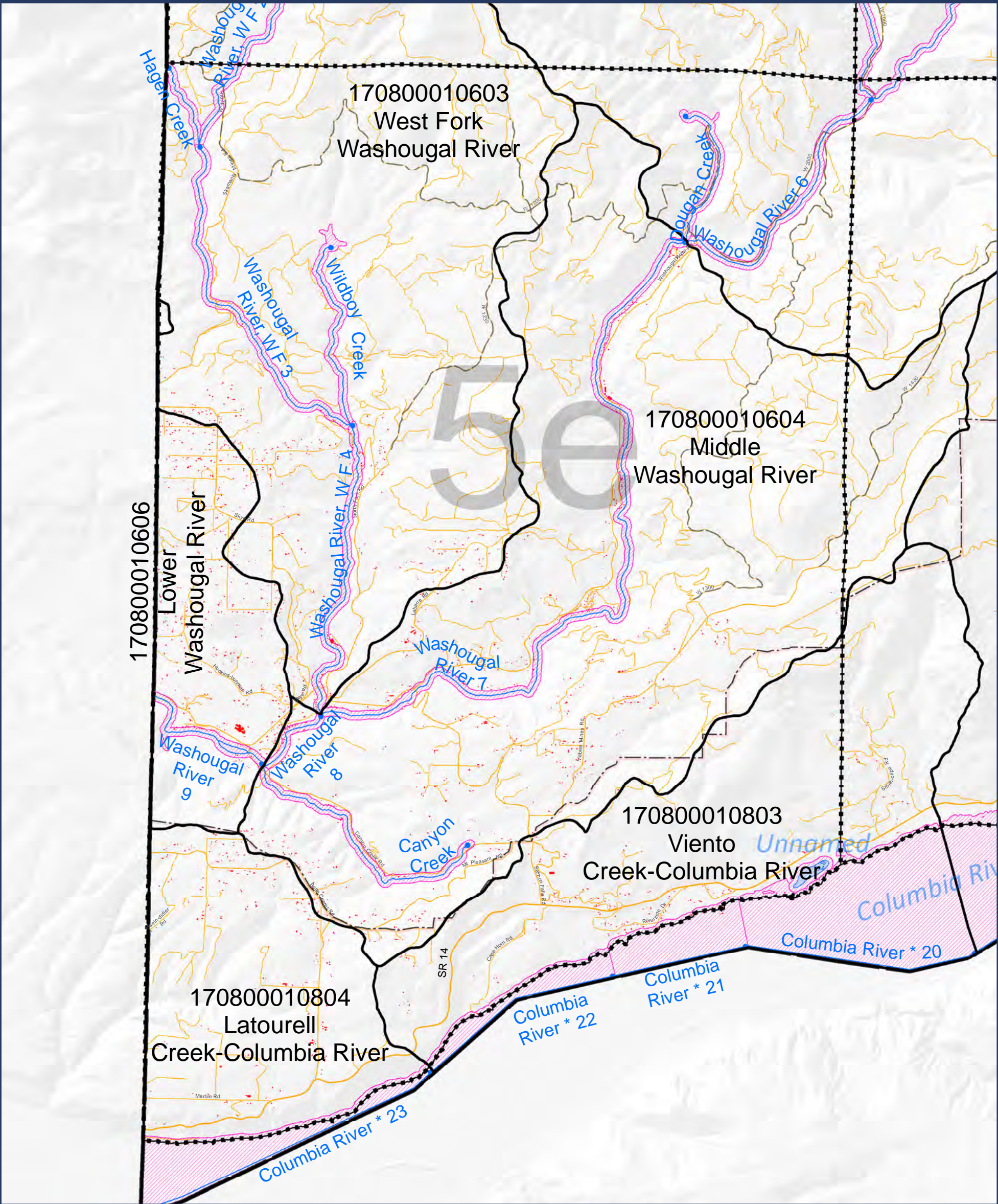
- LEGEND:**
- Impervious (building footprints)
 - Impervious (road footprints)
 - Approximate Shoreline Area (reaches)
 - HUC 12 Boundary
 - Streams (Reach breaks at dots)
 - Lakes
 - Map index grid
 - Skamania County boundary
 - Nat'l Scenic Area Bndy
 - Urban Area Bndy
 - City Limits
 - Extended City Jurisdiction

DISCLAIMER: This map product was prepared by Skamania County and is for information purposes only. It may not have been prepared for, or be suitable for legal, engineering, or surveying purposes. Users of this information should review or consult the primary data and information sources to ascertain the usability of the information.

SHORELINES DISCLAIMER: Shoreline jurisdiction boundaries depicted on this map are approximate. They have not been formally delineated or surveyed and are for planning purposes only. Additional site-specific evaluation may be needed to confirm or verify information shown on this map. Shoreline jurisdiction will be determined at time of project review using the best available site-specific information.

- Map 10 -
Land Use:
Impervious Surfaces

Sheet 5d

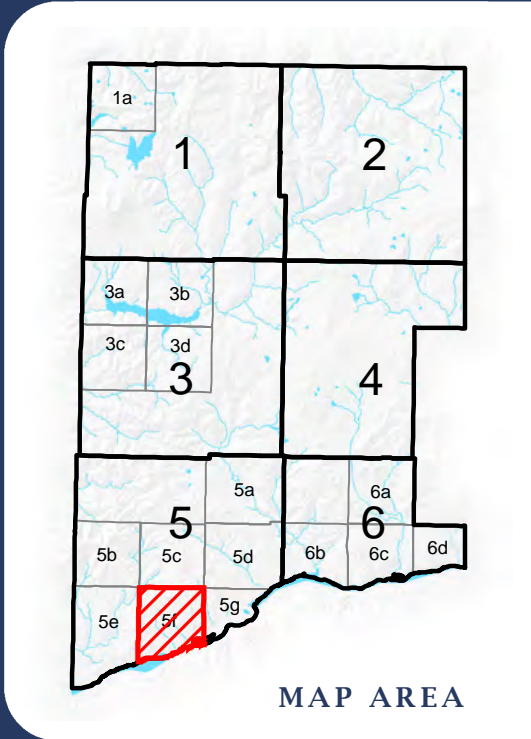
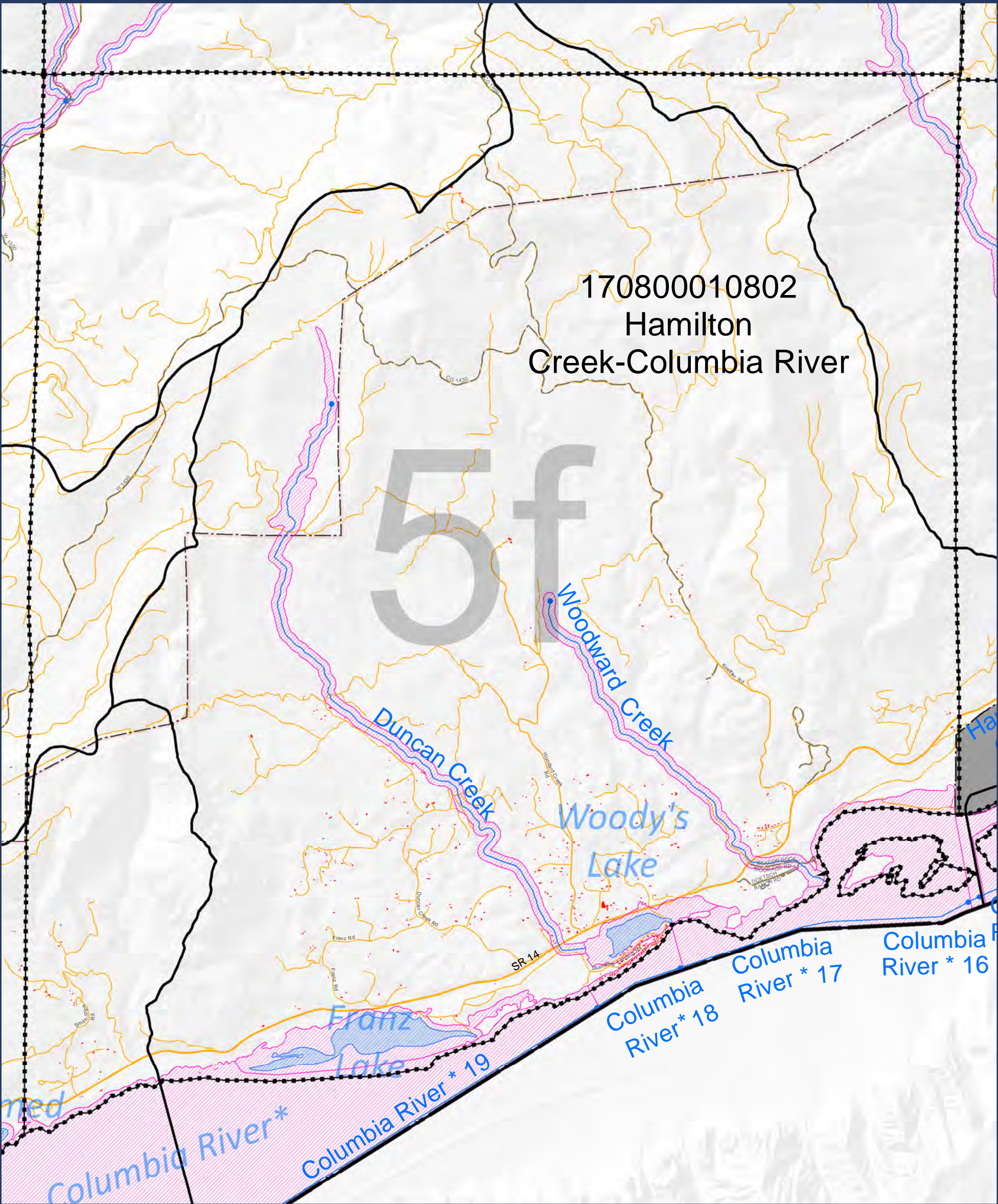


- LEGEND:**
- Impervious (building footprints)
 - Impervious (road footprints)
 - Approximate Shoreline Area (reaches)
 - HUC 12 Boundary
 - Streams (Reach breaks at dots)
 - Lakes
 - Map index grid
 - Skamania County boundary
 - Nat'l Scenic Area Bndy
 - Urban Area Bndy
 - City Limits
 - Extended City Jurisdiction

DISCLAIMER: This map product was prepared by Skamania County and is for information purposes only. It may not have been prepared for, or be suitable for legal, engineering, or surveying purposes. Users of this information should review or consult the primary data and information sources to ascertain the usability of the information.

SHORELINES DISCLAIMER: Shoreline jurisdiction boundaries depicted on this map are approximate. They have not been formally delineated or surveyed and are for planning purposes only. Additional site-specific evaluation may be needed to confirm or verify information shown on this map. Shoreline jurisdiction will be determined at time of project review using the best available site-specific information.

- Map 10 -
Land Use:
Impervious Surfaces



0 0.5 1 2 Miles

Absolute Scale:
1:40,000

SKAMANIA COUNTY
Department of Assessment
and GIS

LEGEND:

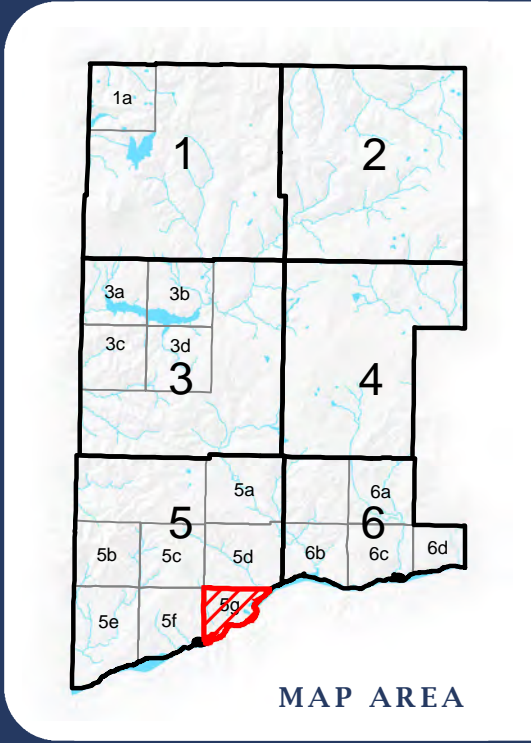
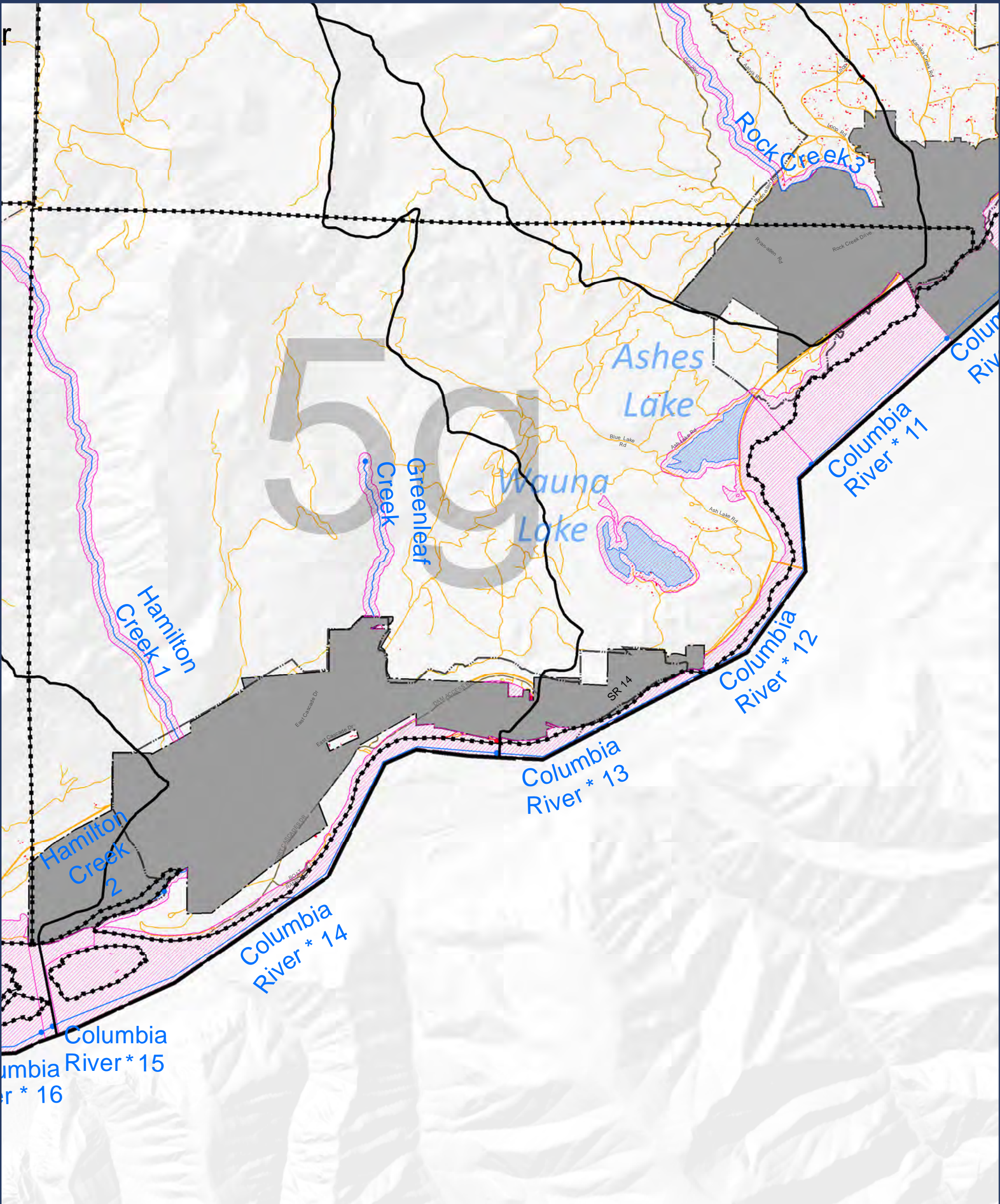
- Impervious (building footprints)
- Impervious (road footprints)
- Approximate Shoreline Area (reaches)
- HUC 12 Boundary
- Streams (Reach breaks at dots)
- Lakes
- Map index grid
- Skamania County boundary
- Nat'l Scenic Area Bndy
- Urban Area Bndy
- City Limits
- Extended City Jurisdiction

DISCLAIMER: This map product was prepared by Skamania County and is for information purposes only. It may not have been prepared for, or be suitable for legal, engineering, or surveying purposes. Users of this information should review or consult the primary data and information sources to ascertain the usability of the information.

SHORELINES DISCLAIMER: Shoreline jurisdiction boundaries depicted on this map are approximate. They have not been formally delineated or surveyed and are for planning purposes only. Additional site-specific evaluation may be needed to confirm or verify information shown on this map. Shoreline jurisdiction will be determined at time of project review using the best available site-specific information.


- Map 10 -
Land Use:
Impervious Surfaces

Sheet 5f



- LEGEND:**
- Impervious (building footprints)
 - Impervious (road footprints)
 - Approximate Shoreline Area (reaches)
 - HUC 12 Boundary
 - Streams (Reach breaks at dots)
 - Lakes
 - Map index grid
 - Skamania County boundary
 - Nat'l Scenic Area Bndy
 - Urban Area Bndy
 - City Limits
 - Extended City Jurisdiction

SKAMANIA COUNTY
Department of Assessment
and GIS

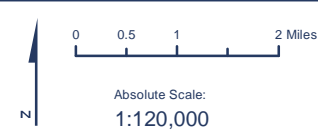
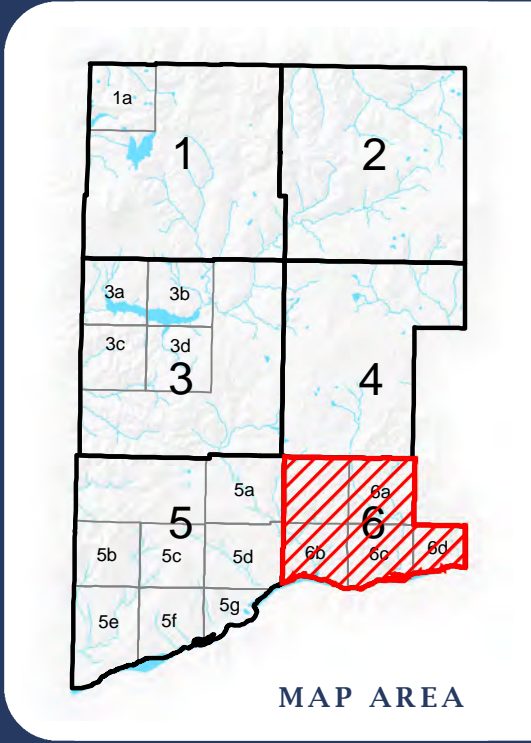
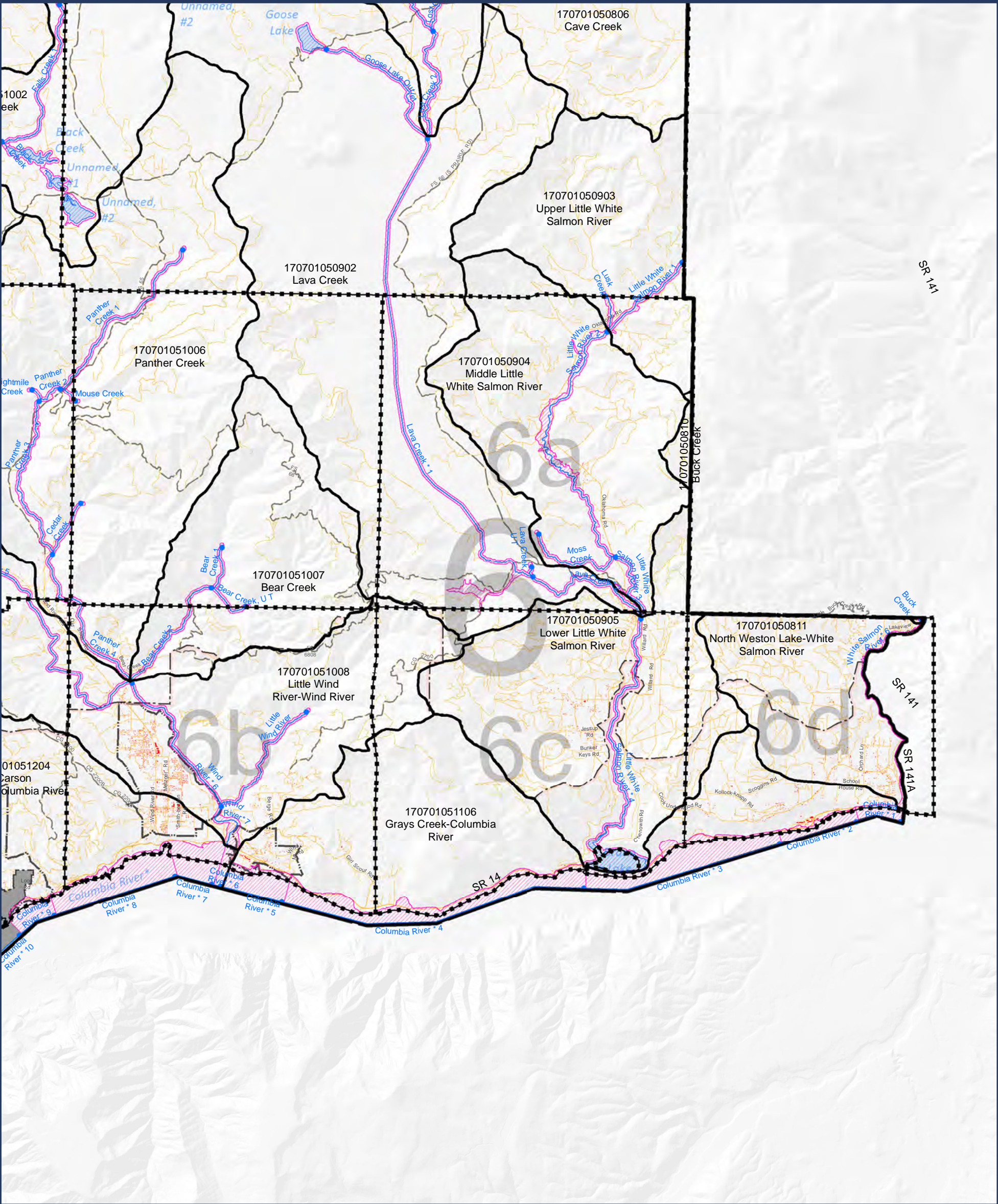


DISCLAIMER: This map product was prepared by Skamania County and is for information purposes only. It may not have been prepared for, or be suitable for legal, engineering, or surveying purposes. Users of this information should review or consult the primary data and information sources to ascertain the usability of the information.

SHORELINES DISCLAIMER: Shoreline jurisdiction boundaries depicted on this map are approximate. They have not been formally delineated or surveyed and are for planning purposes only. Additional site-specific evaluation may be needed to confirm or verify information shown on this map. Shoreline jurisdiction will be determined at time of project review using the best available site-specific information.

- Map 10 -
Land Use:
Impervious Surfaces

Sheet 5g

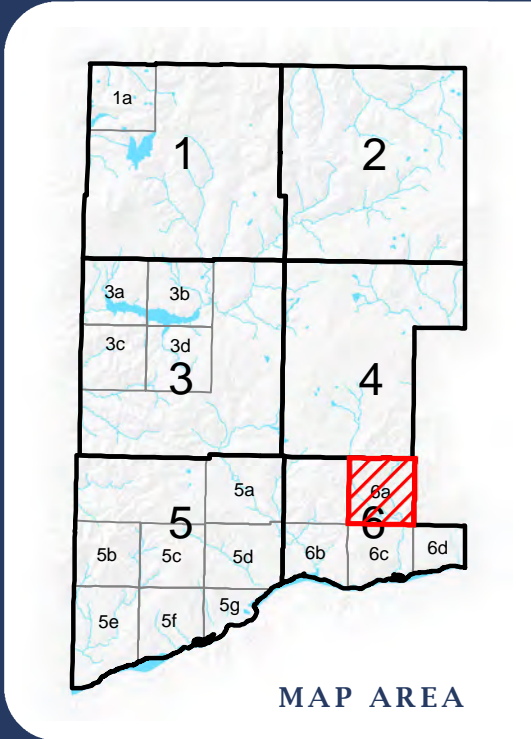
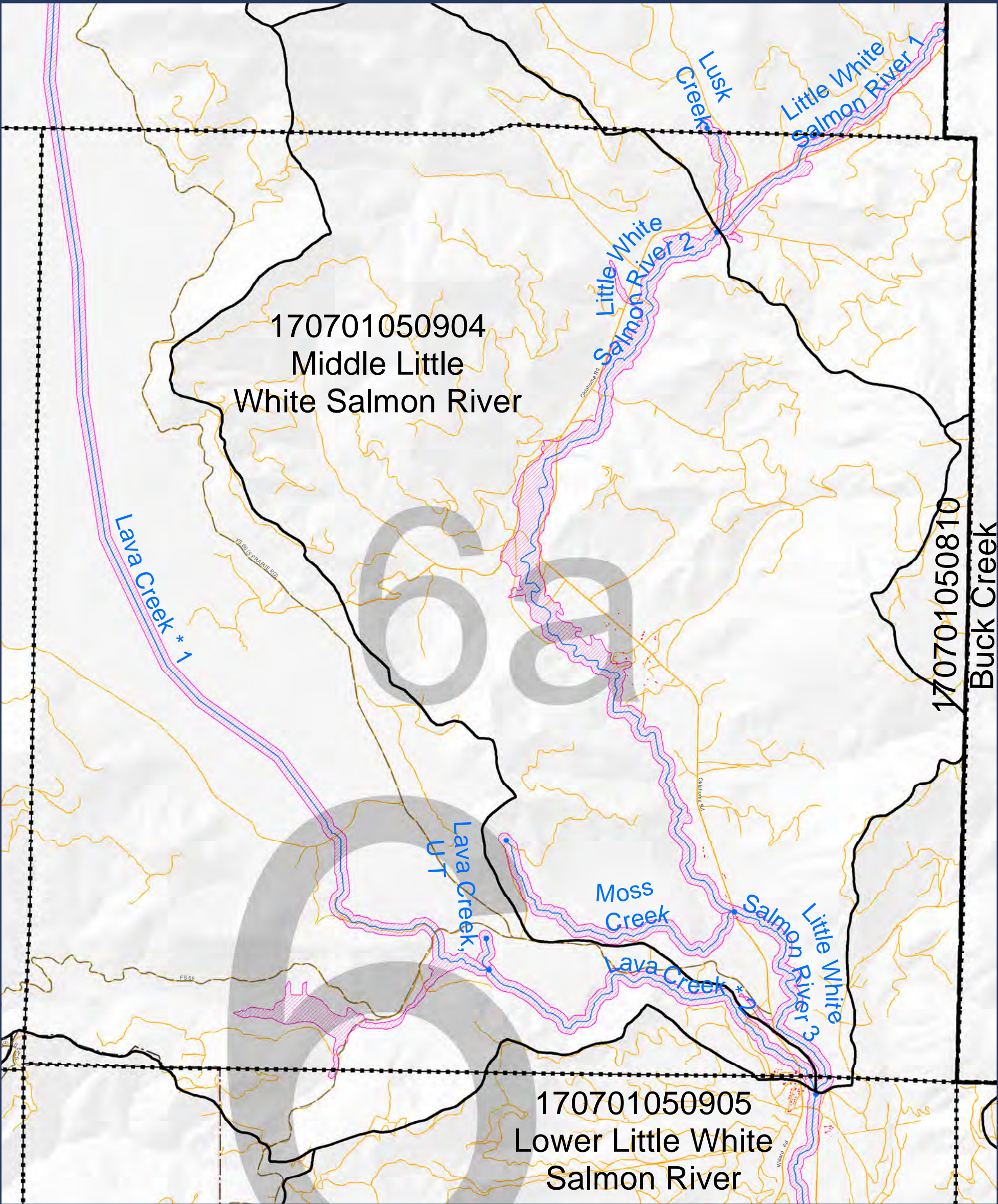


- LEGEND:**
- Impervious (building footprints)
 - Impervious (road footprints)
 - Approximate Shoreline Area (reaches)
 - HUC 12 Boundary
 - Streams (Reach breaks at dots)
 - Lakes
 - Map index grid
 - Skamania County boundary
 - Nat'l Scenic Area Bndy
 - Urban Area Bndy
 - City Limits
 - Extended City Jurisdiction

DISCLAIMER: This map product was prepared by Skamania County and is for information purposes only. It may not have been prepared for, or be suitable for legal, engineering, or surveying purposes. Users of this information should review or consult the primary data and information sources to ascertain the usability of the information.

SHORELINES DISCLAIMER: Shoreline jurisdiction boundaries depicted on this map are approximate. They have not been formally delineated or surveyed and are for planning purposes only. Additional site-specific evaluation may be needed to confirm or verify information shown on this map. Shoreline jurisdiction will be determined at time of project review using the best available site-specific information.

-Map 10- Land Use: Impervious Surfaces



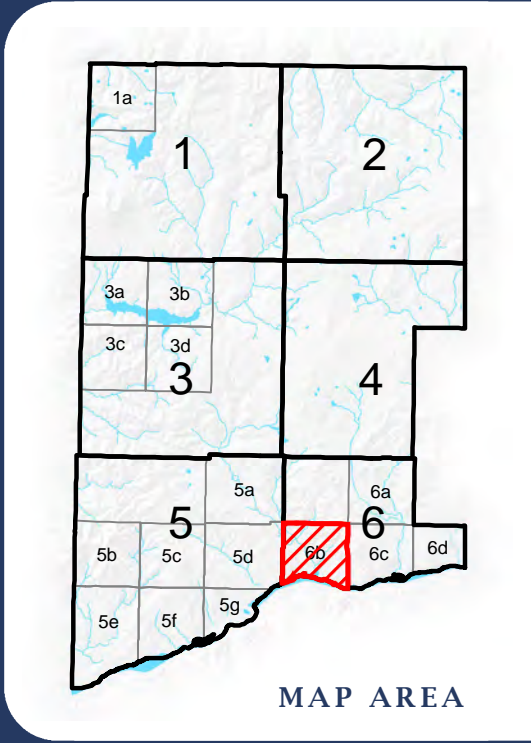
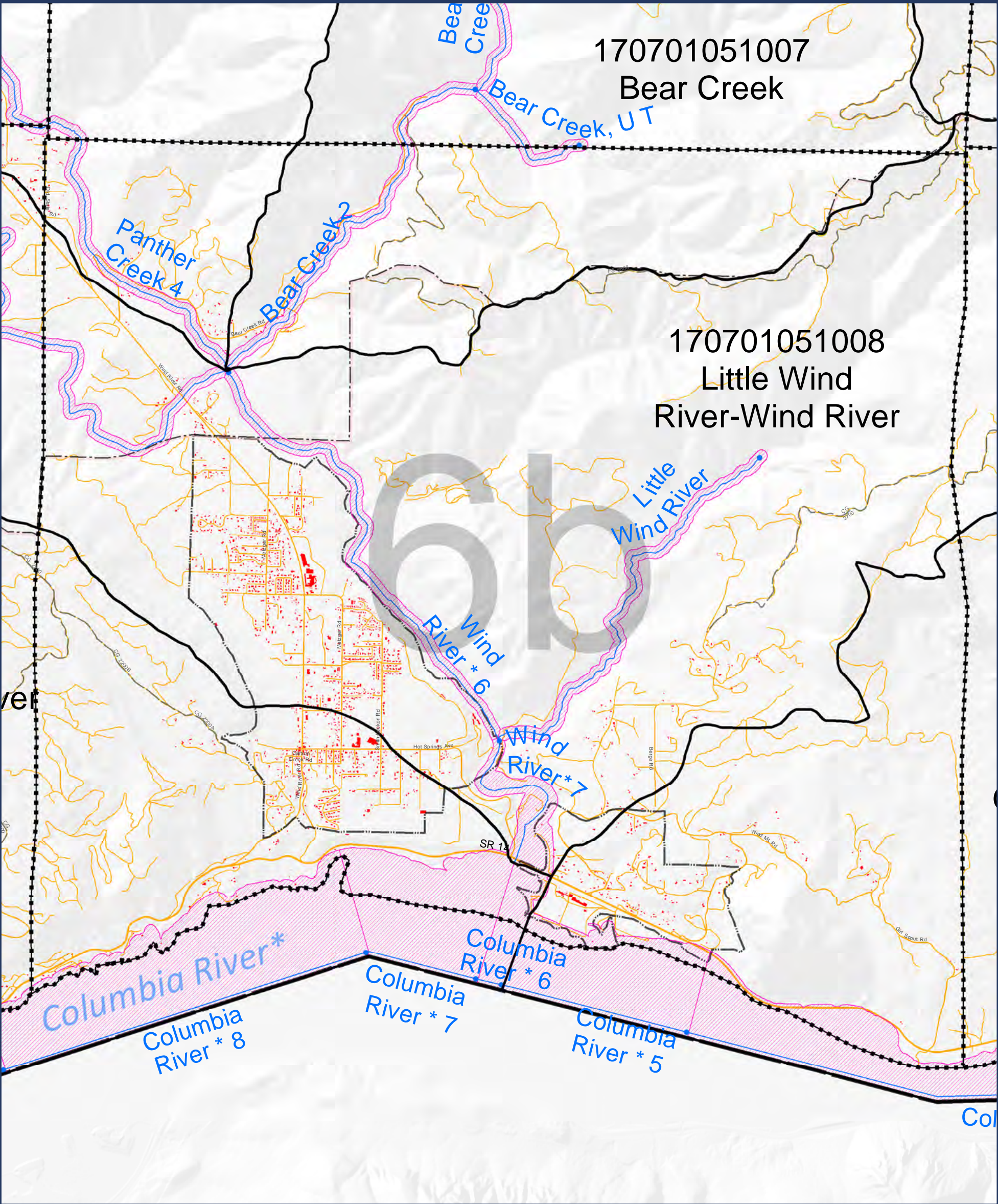
- LEGEND:**
- Impervious (building footprints)
 - Impervious (road footprints)
 - Approximate Shoreline Area (reaches)
 - HUC 12 Boundary
 - Streams (Reach breaks at dots)
 - Lakes
 - Map index grid
 - Skamania County boundary
 - Nat'l Scenic Area Bndy
 - Urban Area Bndy
 - City Limits
 - Extended City Jurisdiction

DISCLAIMER: This map product was prepared by Skamania County and is for information purposes only. It may not have been prepared for, or be suitable for legal, engineering, or surveying purposes. Users of this information should review or consult the primary data and information sources to ascertain the usability of the information.

SHORELINES DISCLAIMER: Shoreline jurisdiction boundaries depicted on this map are approximate. They have not been formally delineated or surveyed and are for planning purposes only. Additional site-specific evaluation may be needed to confirm or verify information shown on this map. Shoreline jurisdiction will be determined at time of project review using the best available site-specific information.

- Map 10 -
Land Use:
Impervious Surfaces

Sheet 6a



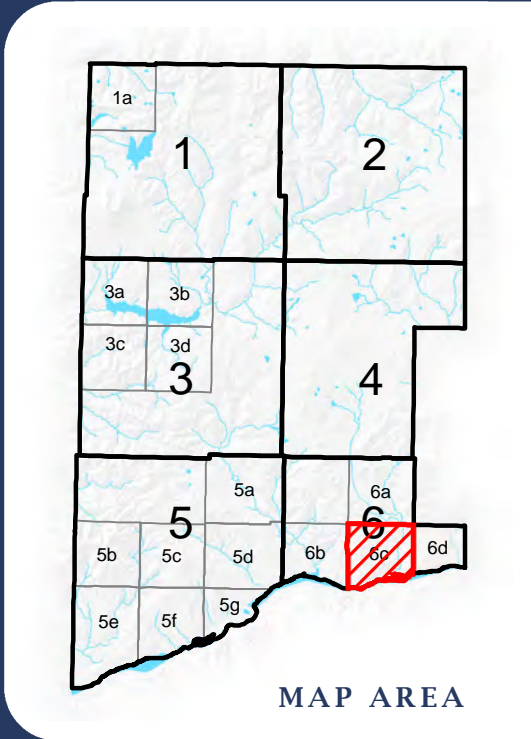
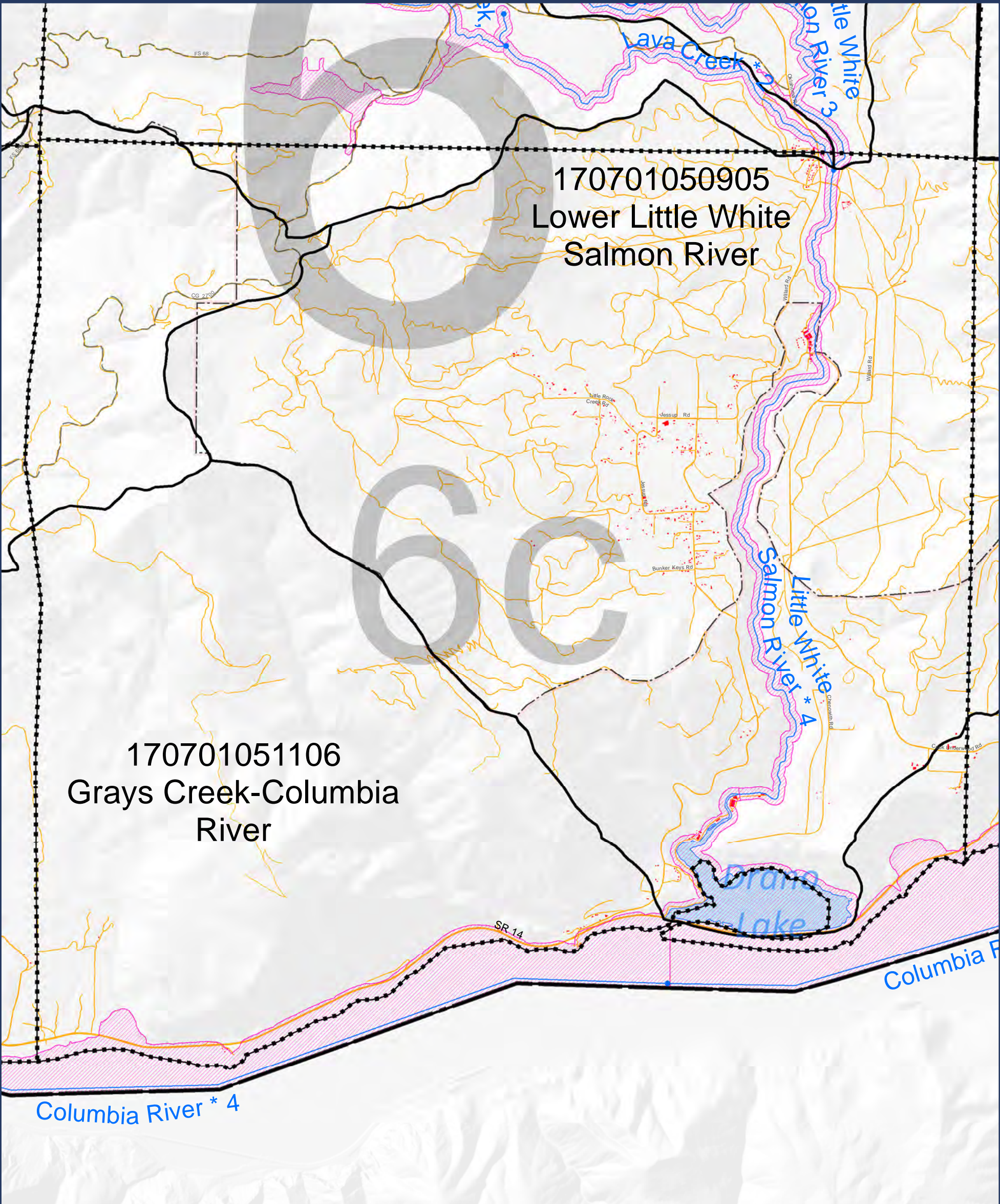
- LEGEND:**
- Impervious (building footprints)
 - Impervious (road footprints)
 - Approximate Shoreline Area (reaches)
 - HUC 12 Boundary
 - Streams (Reach breaks at dots)
 - Lakes
 - Map index grid
 - Skamania County boundary
 - Nat'l Scenic Area Bndy
 - Urban Area Bndy
 - City Limits
 - Extended City Jurisdiction

DISCLAIMER: This map product was prepared by Skamania County and is for information purposes only. It may not have been prepared for, or be suitable for legal, engineering, or surveying purposes. Users of this information should review or consult the primary data and information sources to ascertain the usability of the information.

SHORELINES DISCLAIMER: Shoreline jurisdiction boundaries depicted on this map are approximate. They have not been formally delineated or surveyed and are for planning purposes only. Additional site-specific evaluation may be needed to confirm or verify information shown on this map. Shoreline jurisdiction will be determined at time of project review using the best available site-specific information.

- Map 10 - Land Use: Impervious Surfaces

Sheet 6b



- LEGEND:**
- Impervious (building footprints)
 - Impervious (road footprints)
 - Approximate Shoreline Area (reaches)
 - HUC 12 Boundary
 - Streams (Reach breaks at dots)
 - Lakes
 - Map index grid
 - Skamania County boundary
 - Nat'l Scenic Area Bndy
 - Urban Area Bndy
 - City Limits
 - Extended City Jurisdiction

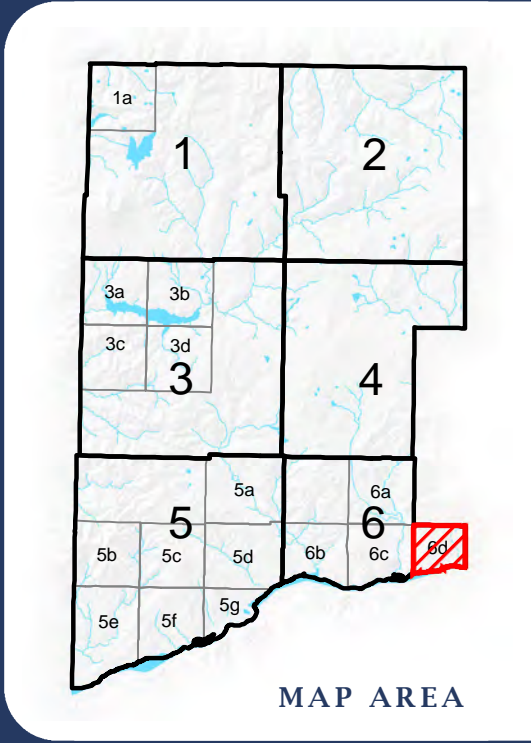
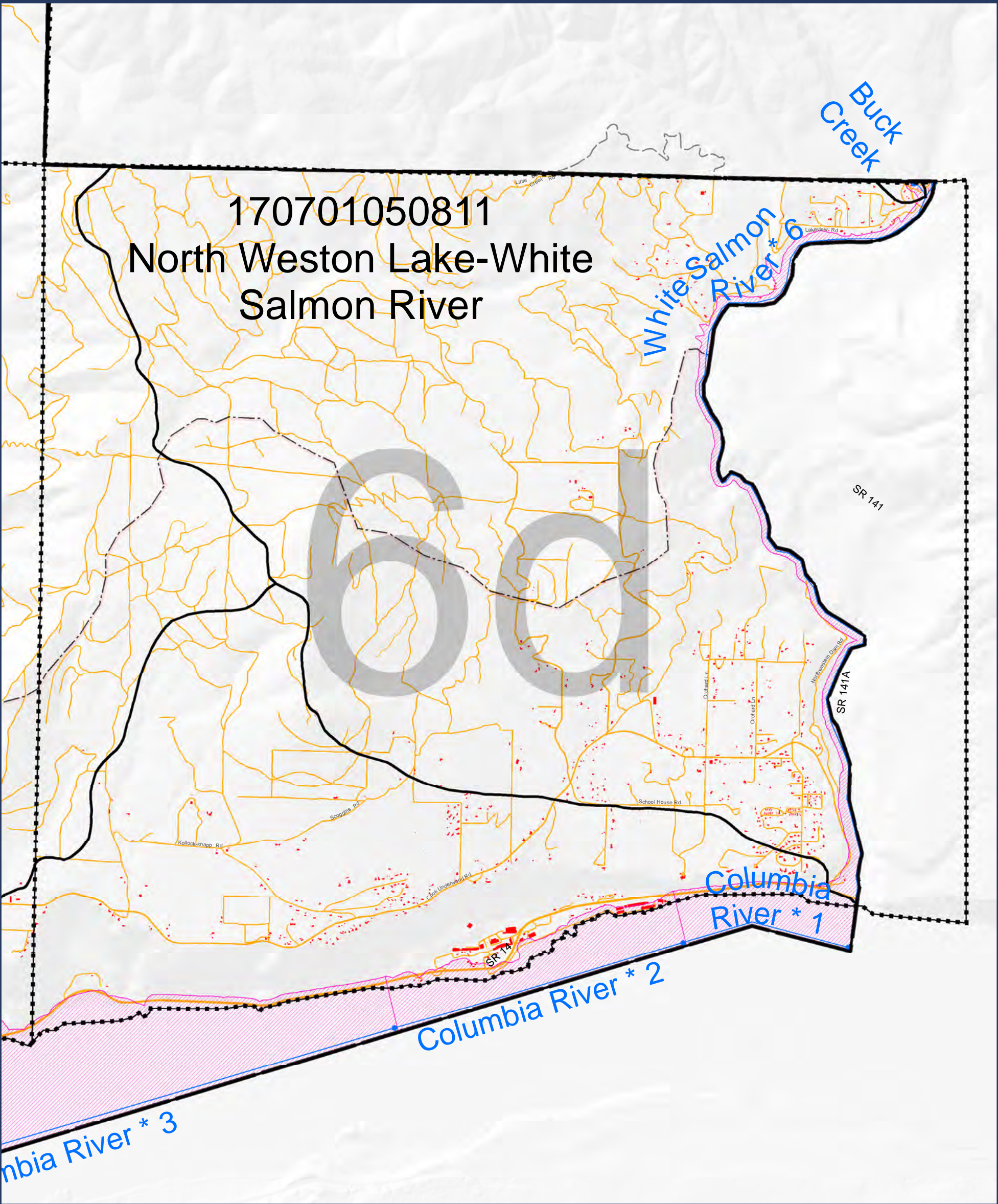
SKAMANIA COUNTY
Department of Assessment
and GIS



DISCLAIMER: This map product was prepared by Skamania County and is for information purposes only. It may not have been prepared for, or be suitable for legal, engineering, or surveying purposes. Users of this information should review or consult the primary data and information sources to ascertain the usability of the information.

SHORELINES DISCLAIMER: Shoreline jurisdiction boundaries depicted on this map are approximate. They have not been formally delineated or surveyed and are for planning purposes only. Additional site-specific evaluation may be needed to confirm or verify information shown on this map. Shoreline jurisdiction will be determined at time of project review using the best available site-specific information.

- Map 10 -
Land Use:
Impervious Surfaces



SKAMANIA COUNTY
Department of Assessment
and GIS



- LEGEND:**
- Impervious (building footprints)
 - Impervious (road footprints)
 - Approximate Shoreline Area (reaches)
 - HUC 12 Boundary
 - Streams (Reach breaks at dots)
 - Lakes
 - Map index grid
 - Skamania County boundary
 - Nat'l Scenic Area Bndy
 - Urban Area Bndy
 - City Limits
 - Extended City Jurisdiction

DISCLAIMER: This map product was prepared by Skamania County and is for information purposes only. It may not have been prepared for, or be suitable for legal, engineering, or surveying purposes. Users of this information should review or consult the primary data and information sources to ascertain the usability of the information.

SHORELINES DISCLAIMER: Shoreline jurisdiction boundaries depicted on this map are approximate. They have not been formally delineated or surveyed and are for planning purposes only. Additional site-specific evaluation may be needed to confirm or verify information shown on this map. Shoreline jurisdiction will be determined at time of project review using the best available site-specific information.

- Map 10 -
Land Use:
Impervious Surfaces

Sheet 6d