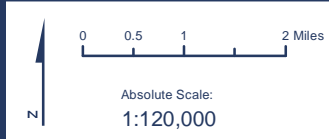
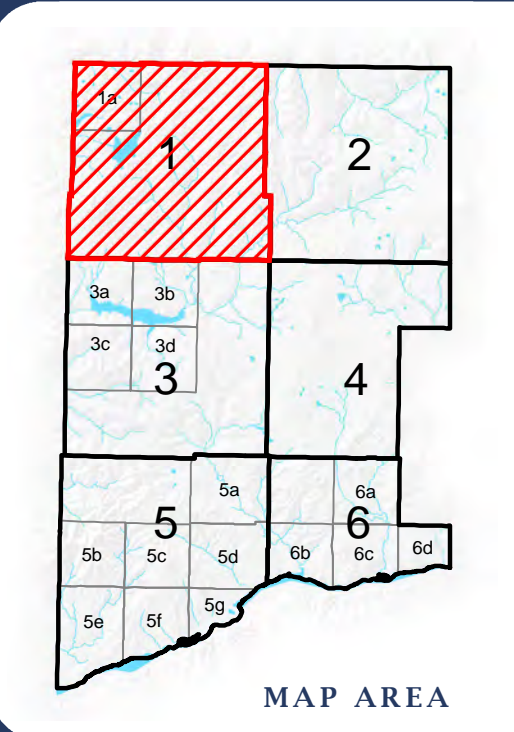
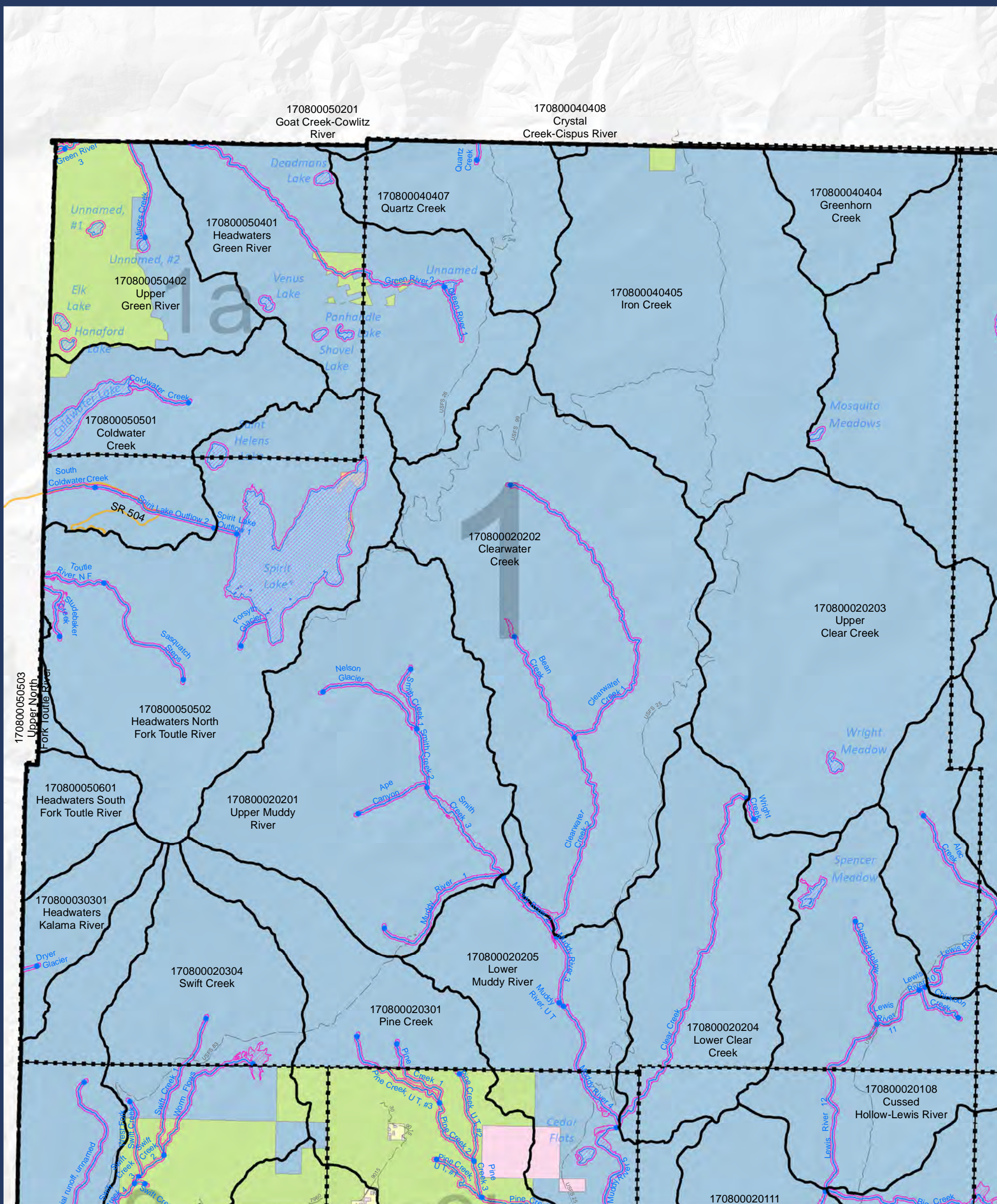


# **Map 8: Land Use**

## **Current Land Use**



**SKAMANIA COUNTY**  
Department of Assessment  
and GIS



**LEGEND:**

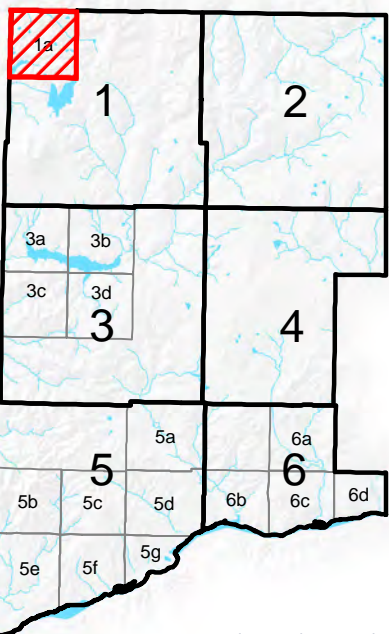
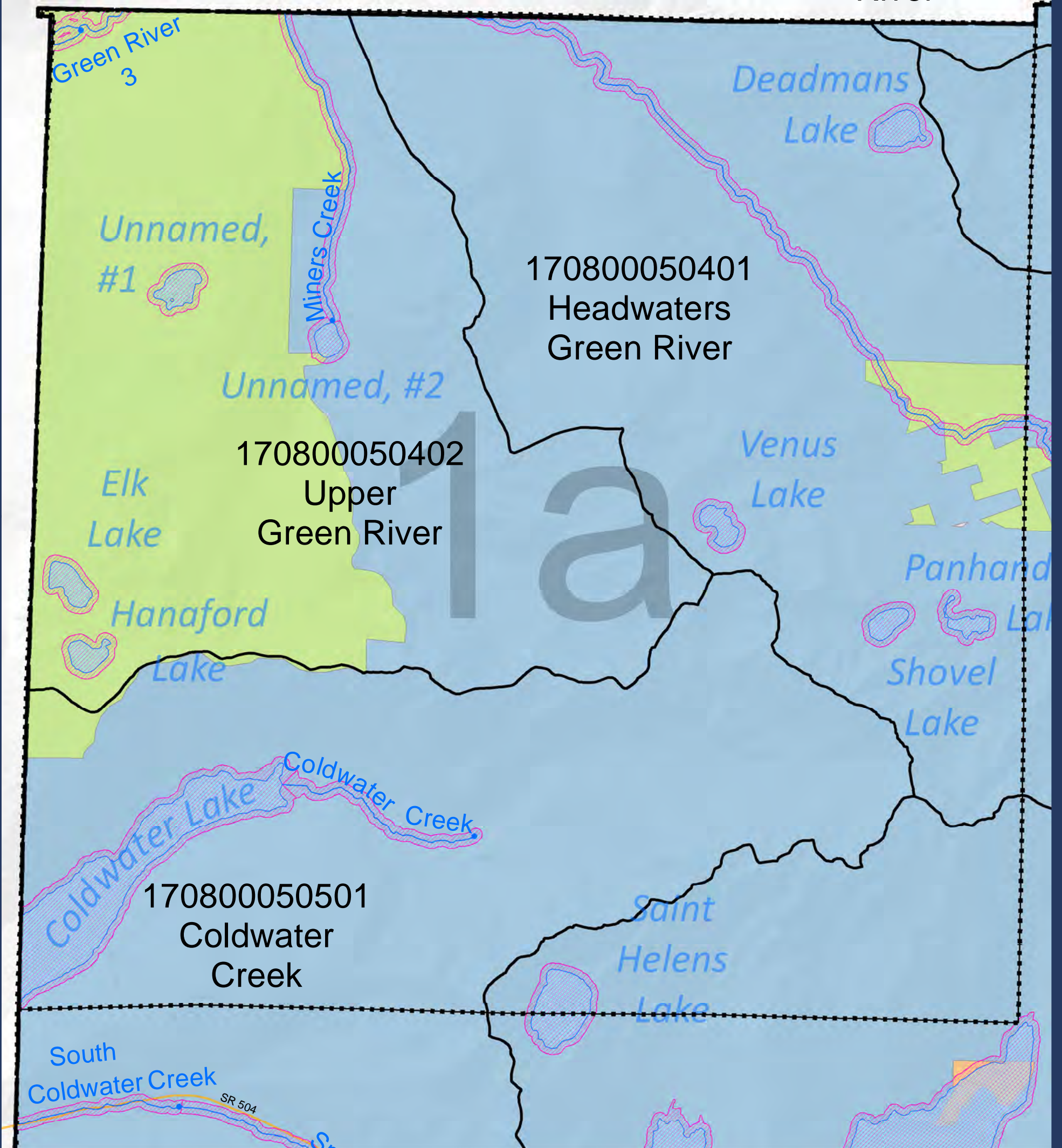
- Approximate Shoreline Area (reaches)
  - HUC 12 Boundary
  - Streams (Reach breaks at dots)
  - Lakes
  - Map index grid
  - Skamania County boundary
  - Nat'l Scenic Area Bndy
  - Urban Area Bndy
  - City Limits
  - Extended City Jurisd.
  - State Hwy
  - Local road
  - Forest road
- Current Land Use (Generalized classes from DOR codes)**
- 1000 Residence or accomodation functions
  - 2000 General Sales or Services
  - 3000 Manufacturing and wholesale trade
  - 4000 Transportation, communication, information, and utilities
  - 5000 Arts, entertainment, and recreation
  - 6000 Gov't service (education, public admin, health care, national forest)
  - 7000 Construction-related business
  - 8000 Mining and extraction establishments
  - 9000 Agriculture, forestry, fishing and hunting
  - Undefined

DISCLAIMER: This map product was prepared by Skamania County and is for information purposes only. It may not have been prepared for, or be suitable for legal, engineering, or surveying purposes. Users of this information should review or consult the primary data and information sources to ascertain the usability of the information.

SHORELINES DISCLAIMER: Shoreline jurisdiction boundaries depicted on this map are approximate. They have not been formally delineated or surveyed and are for planning purposes only. Additional site-specific evaluation may be needed to confirm or verify information shown on this map. Shoreline jurisdiction will be determined at time of project review using the best available site-specific information.

**-Map 08-**  
**Land Use:**  
**Current Land Use**

170800050201  
Goat Creek-Cowlitz  
River



MAP AREA



SKAMANIA COUNTY  
Department of Assessment  
and GIS



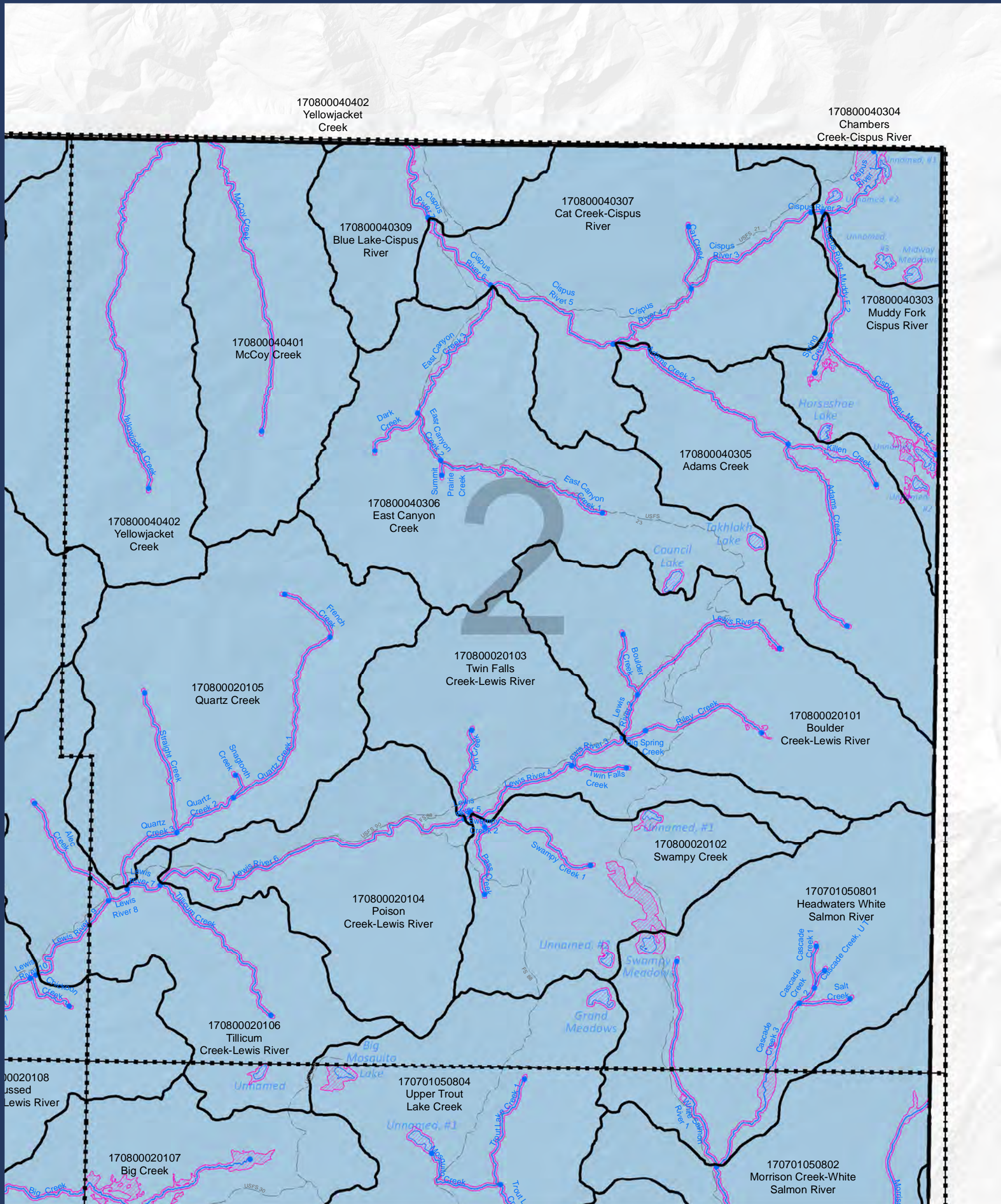
**LEGEND:**

- Approximate Shoreline Area (reaches)
  - HUC 12 Boundary
  - Streams (Reach breaks at dots)
  - Lakes
  - Map index grid
  - Skamania County boundary
  - Nat'l Scenic Area Bndy
  - Urban Area Bndy
  - City Limits
  - Extended City Jurisd.
  - State Hwy
  - Local road
  - Forest road
- Current Land Use (Generalized classes from DOR codes)**
- 1000 Residence or accomodation functions
  - 2000 General Sales or Services
  - 3000 Manufacturing and wholesale trade
  - 4000 Transportation, communication, information, and utilities
  - 5000 Arts, entertainment, and recreation
  - 6000 Gov't service (education, public admin, health care, national forest)
  - 7000 Construction-related business
  - 8000 Mining and extraction establishments
  - 9000 Agriculture, forestry, fishing and hunting
  - Undefined

DISCLAIMER: This map product was prepared by Skamania County and is for information purposes only. It may not have been prepared for, or be suitable for legal, engineering, or surveying purposes. Users of this information should review or consult the primary data and information sources to ascertain the usability of the information.

SHORELINES DISCLAIMER: Shoreline jurisdiction boundaries depicted on this map are approximate. They have not been formally delineated or surveyed and are for planning purposes only. Additional site-specific evaluation may be needed to confirm or verify information shown on this map. Shoreline jurisdiction will be determined at time of project review using the best available site-specific information.

**-Map 08-**  
**Land Use:**  
**Current Land Use**



170800040402  
Yellowjacket  
Creek

170800040304  
Chambers  
Creek-Cispus River

170800040309  
Blue Lake-Cispus  
River

170800040307  
Cat Creek-Cispus  
River

170800040303  
Muddy Fork  
Cispus River

170800040401  
McCoy Creek

170800040305  
Adams Creek

170800040402  
Yellowjacket  
Creek

170800040306  
East Canyon  
Creek

170800020103  
Twin Falls  
Creek-Lewis River

170800020105  
Quartz Creek

170800020101  
Boulder  
Creek-Lewis River

170800020102  
Swampy Creek

170800020104  
Poison  
Creek-Lewis River

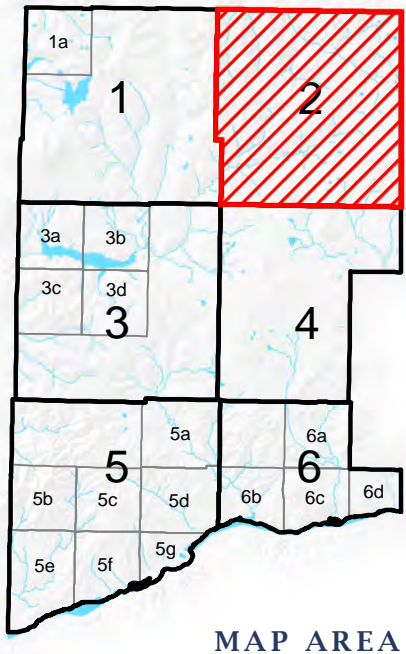
170701050801  
Headwaters White  
Salmon River

170800020106  
Tillicum  
Creek-Lewis River

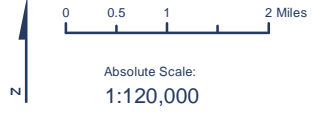
170701050804  
Upper Trout  
Lake Creek

170800020107  
Big Creek

170701050802  
Morrison Creek-White  
Salmon River



MAP AREA



SKAMANIA COUNTY  
Department of Assessment  
and GIS



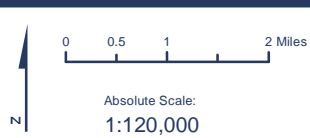
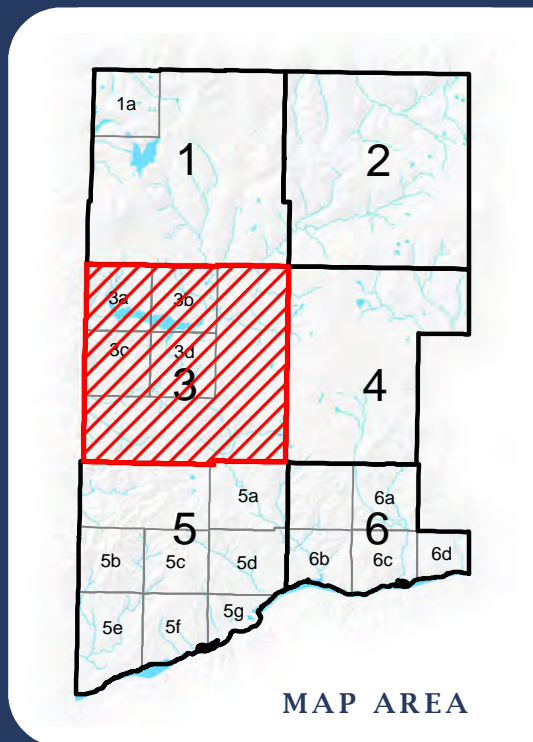
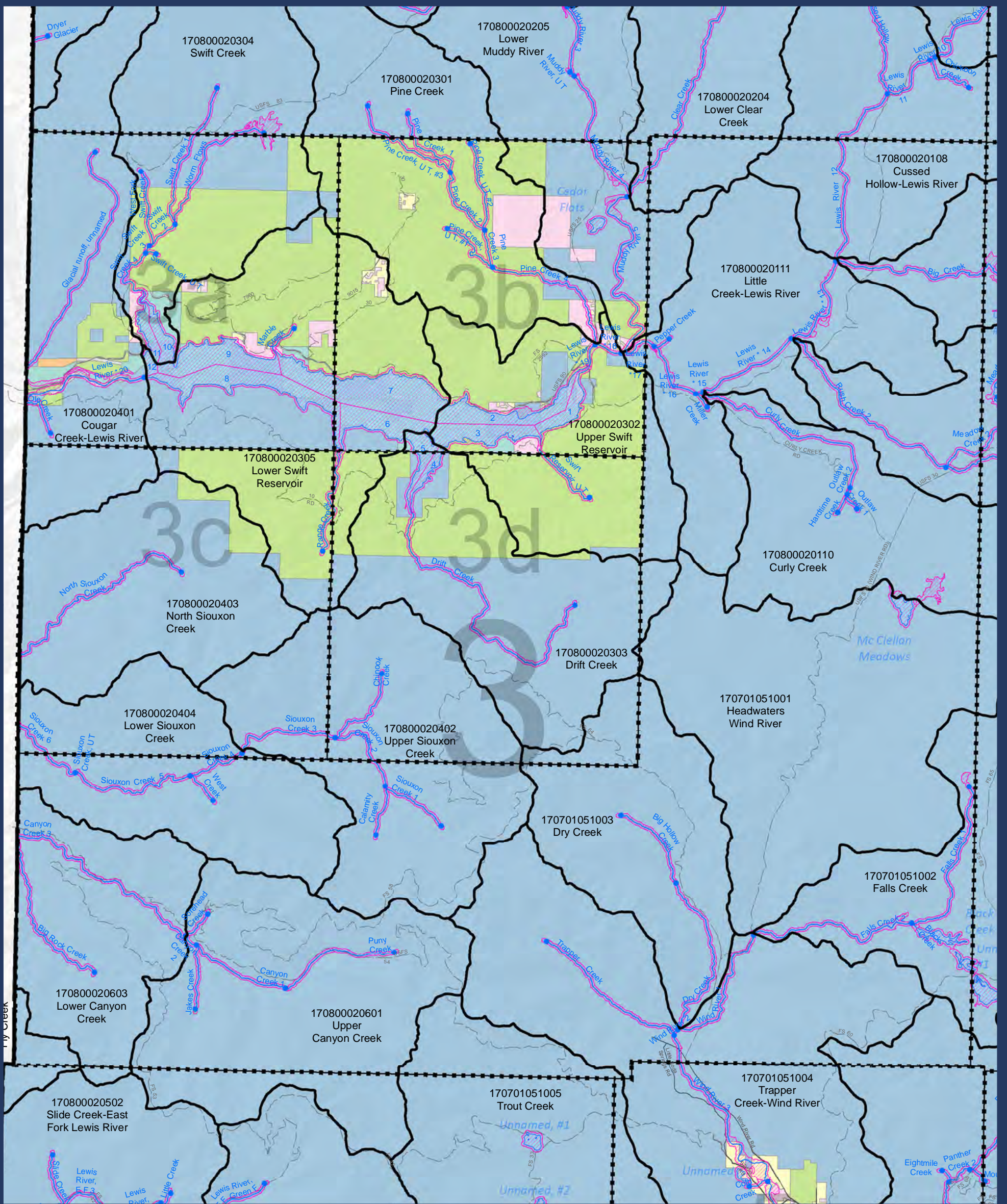
**LEGEND:**

- Approximate Shoreline Area (reaches)
  - HUC 12 Boundary
  - Streams (Reach breaks at dots)
  - Lakes
  - Map index grid
  - Skamania County boundary
  - Nat'l Scenic Area Bndy
  - Urban Area Bndy
  - City Limits
  - Extended City Jurisd.
  - State Hwy
  - Local road
  - Forest road
- Current Land Use (Generalized classes from DOR codes)**
- 1000 Residence or accomodation functions
  - 2000 General Sales or Services
  - 3000 Manufacturing and wholesale trade
  - 4000 Transportation, communication, information, and utilities
  - 5000 Arts, entertainment, and recreation
  - 6000 Gov't service (education, public admin, health care, national forest)
  - 7000 Construction-related business
  - 8000 Mining and extraction establishments
  - 9000 Agriculture, forestry, fishing and hunting
  - Undefined

DISCLAIMER: This map product was prepared by Skamania County and is for information purposes only. It may not have been prepared for, or be suitable for legal, engineering, or surveying purposes. Users of this information should review or consult the primary data and information sources to ascertain the usability of the information.

SHORELINES DISCLAIMER: Shoreline jurisdiction boundaries depicted on this map are approximate. They have not been formally delineated or surveyed and are for planning purposes only. Additional site-specific evaluation may be needed to confirm or verify information shown on this map. Shoreline jurisdiction will be determined at time of project review using the best available site-specific information.

**-Map 08-  
Land Use:  
Current Land Use**



**SKAMANIA COUNTY**  
Department of Assessment  
and GIS



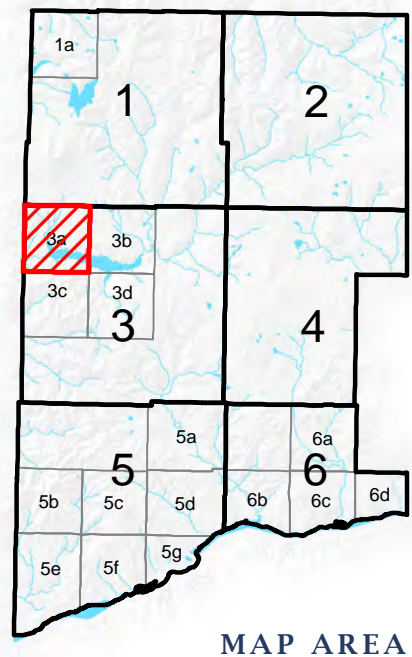
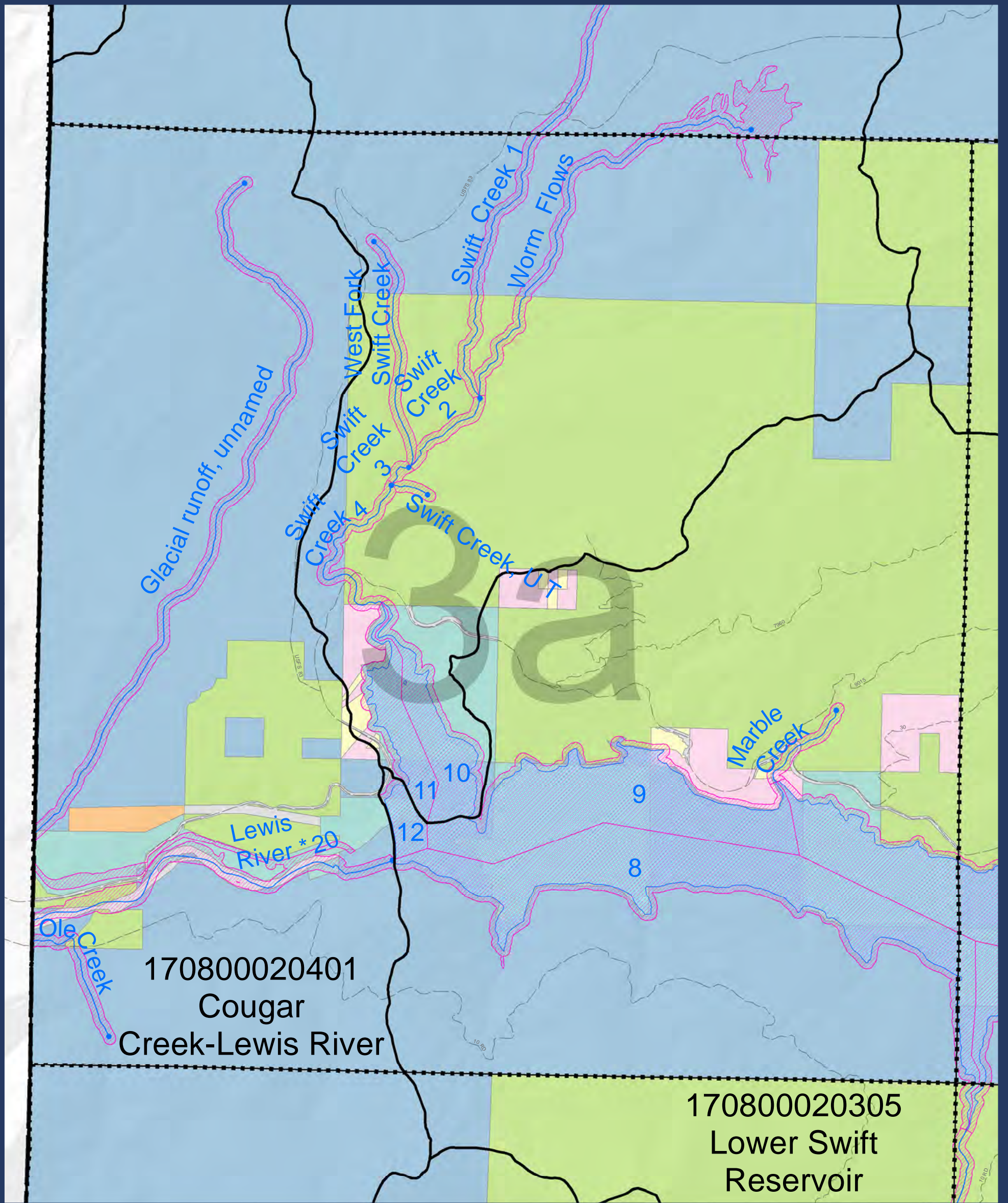
**LEGEND:**

- Approximate Shoreline Area (reaches)
  - HUC 12 Boundary
  - Streams (Reach breaks at dots)
  - Lakes
  - Map index grid
  - Skamania County boundary
  - Nat'l Scenic Area Bndy
  - Urban Area Bndy
  - City Limits
  - Extended City Jurisd.
  - State Hwy
  - Local road
  - Forest road
- Current Land Use (Generalized classes from DOR codes)**
- 1000 Residence or accomodation functions
  - 2000 General Sales or Services
  - 3000 Manufacturing and wholesale trade
  - 4000 Transportation, communication, information, and utilities
  - 5000 Arts, entertainment, and recreation
  - 6000 Gov't service (education, public admin, health care, national forest)
  - 7000 Construction-related business
  - 8000 Mining and extraction establishments
  - 9000 Agriculture, forestry, fishing and hunting
  - Undefined

**DISCLAIMER:** This map product was prepared by Skamania County and is for information purposes only. It may not have been prepared for, or be suitable for legal, engineering, or surveying purposes. Users of this information should review or consult the primary data and information sources to ascertain the usability of the information.

**SHORELINES DISCLAIMER:** Shoreline jurisdiction boundaries depicted on this map are approximate. They have not been formally delineated or surveyed and are for planning purposes only. Additional site-specific evaluation may be needed to confirm or verify information shown on this map. Shoreline jurisdiction will be determined at time of project review using the best available site-specific information.

**-Map 08-**  
**Land Use:**  
**Current Land Use**



MAP AREA



SKAMANIA COUNTY  
Department of Assessment  
and GIS



**LEGEND:**

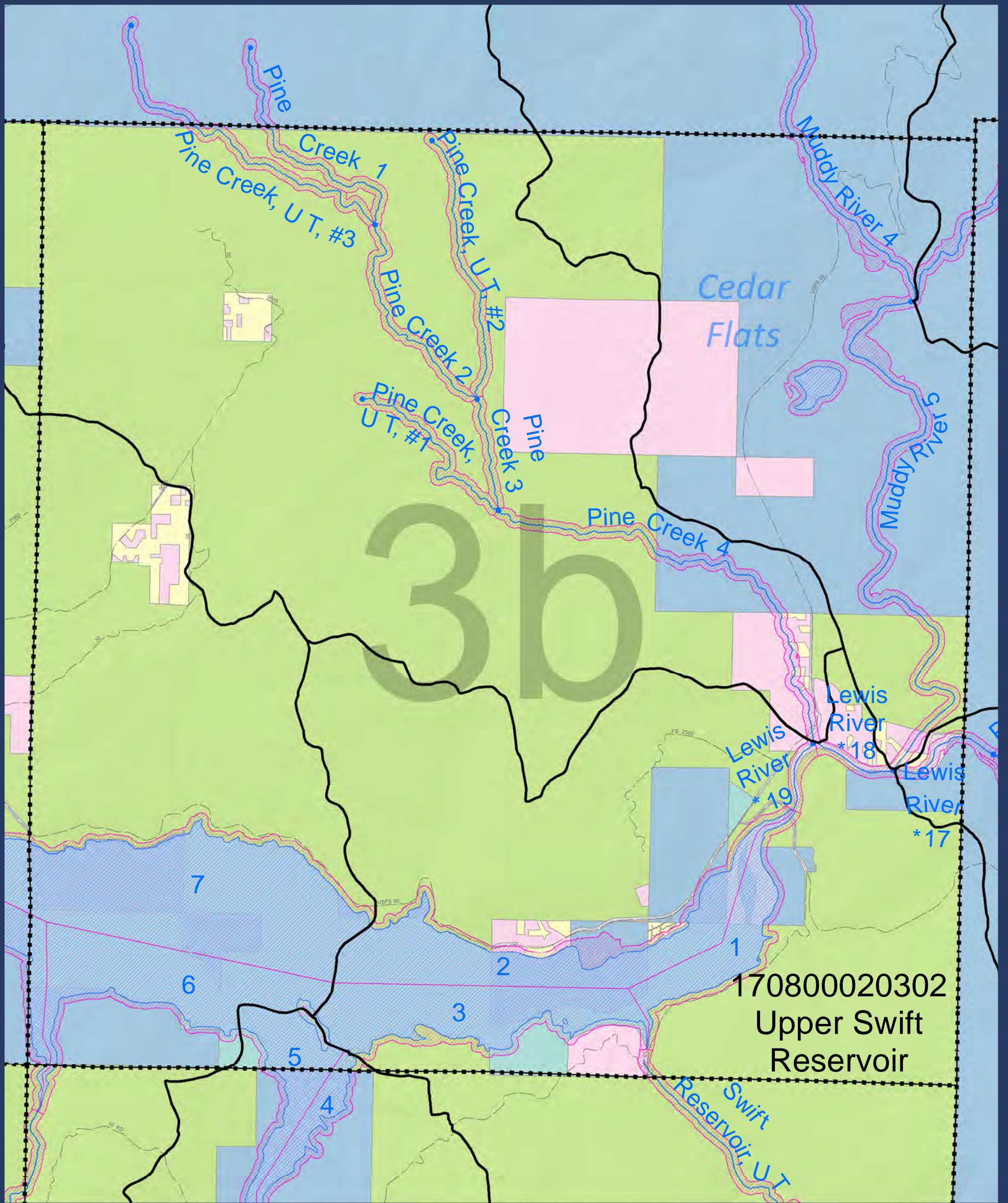
- Approximate Shoreline Area (reaches)
  - HUC 12 Boundary
  - Streams (Reach breaks at dots)
  - Lakes
  - Map index grid
  - Skamania County boundary
  - Nat'l Scenic Area Bndy
  - Urban Area Bndy
  - City Limits
  - Extended City Jurisd.
  - State Hwy
  - Local road
  - Forest road
- Current Land Use (Generalized classes from DOR codes)**
- 1000 Residence or accomodation functions
  - 2000 General Sales or Services
  - 3000 Manufacturing and wholesale trade
  - 4000 Transportation, communication, information, and utilities
  - 5000 Arts, entertainment, and recreation
  - 6000 Gov't service (education, public admin, health care, national forest)
  - 7000 Construction-related business
  - 8000 Mining and extraction establishments
  - 9000 Agriculture, forestry, fishing and hunting
  - Undefined

DISCLAIMER: This map product was prepared by Skamania County and is for information purposes only. It may not have been prepared for, or be suitable for legal, engineering, or surveying purposes. Users of this information should review or consult the primary data and information sources to ascertain the usability of the information.

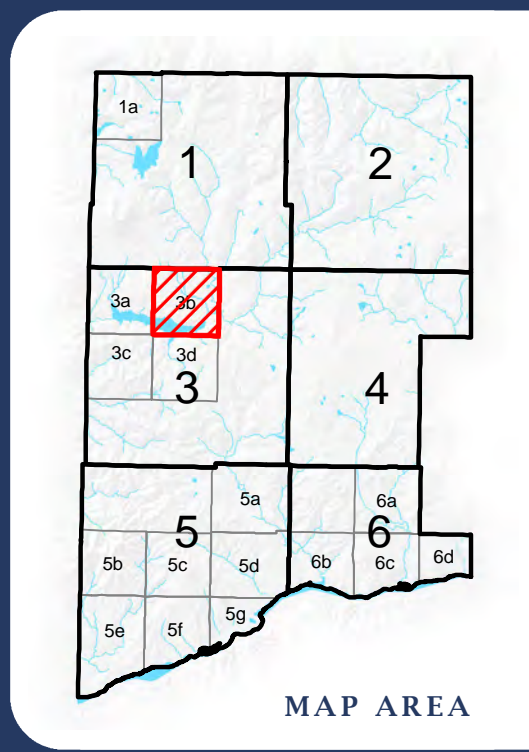
SHORELINES DISCLAIMER: Shoreline jurisdiction boundaries depicted on this map are approximate. They have not been formally delineated or surveyed and are for planning purposes only. Additional site-specific evaluation may be needed to confirm or verify information shown on this map. Shoreline jurisdiction will be determined at time of project review using the best available site-specific information.

**-Map 08-  
Land Use:  
Current Land Use**

Sheet 3a



170800020302  
Upper Swift  
Reservoir



SKAMANIA COUNTY  
Department of Assessment  
and GIS



**LEGEND:**

- Approximate Shoreline Area (reaches)
- HUC 12 Boundary
- Streams (Reach breaks at dots)
- Lakes
- Map index grid
- Skamania County boundary
- Nat'l Scenic Area Bndy
- Urban Area Bndy
- City Limits
- Extended City Jurisd.
- State Hwy
- Local road
- Forest road

**Current Land Use (Generalized classes from DOR codes)**

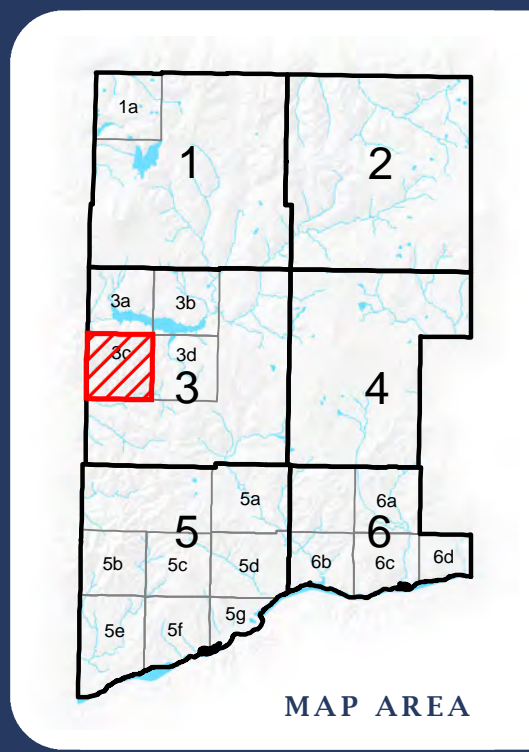
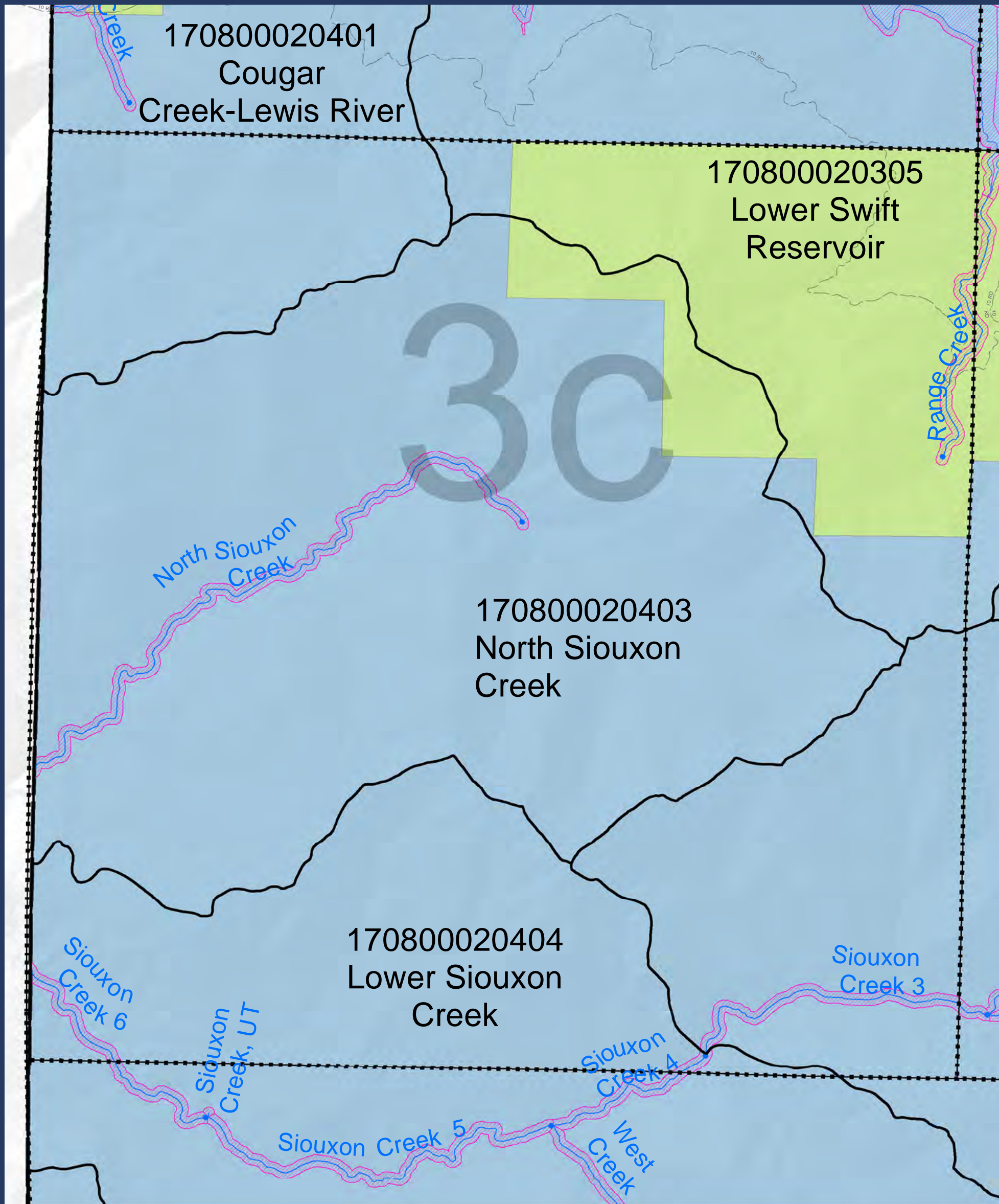
- 1000 Residence or accomodation functions
- 2000 General Sales or Services
- 3000 Manufacturing and wholesale trade
- 4000 Transportation, communication, information, and utilities
- 5000 Arts, entertainment, and recreation
- 6000 Gov't service (education, public admin, health care, national forest)
- 7000 Construction-related business
- 8000 Mining and extraction establishments
- 9000 Agriculture, forestry, fishing and hunting
- Undefined

DISCLAIMER: This map product was prepared by Skamania County and is for information purposes only. It may not have been prepared for, or be suitable for legal, engineering, or surveying purposes. Users of this information should review or consult the primary data and information sources to ascertain the usability of the information.

SHORELINES DISCLAIMER: Shoreline jurisdiction boundaries depicted on this map are approximate. They have not been formally delineated or surveyed and are for planning purposes only. Additional site-specific evaluation may be needed to confirm or verify information shown on this map. Shoreline jurisdiction will be determined at time of project review using the best available site-specific information.

**-Map 08-**  
**Land Use:**  
**Current Land Use**

Sheet 3b



**SKAMANIA COUNTY**  
Department of Assessment  
and GIS



**LEGEND:**

Approximate Shoreline Area (reaches)	Map index grid	State Hwy
HUC 12 Boundary	Skamania County boundary	Local road
Streams (Reach breaks at dots)	Nat'l Scenic Area Bndy	Forest road
Lakes	Urban Area Bndy	
	City Limits	
	Extended City Jurisd.	

**Current Land Use (Generalized classes from DOR codes)**

1000 Residence or accomodation functions
2000 General Sales or Services
3000 Manufacturing and wholesale trade
4000 Transportation, communication, information, and utilities
5000 Arts, entertainment, and recreation
6000 Gov't service (education, public admin, health care, national forest)
7000 Construction-related business
8000 Mining and extraction establishments
9000 Agriculture, forestry, fishing and hunting
Undefined

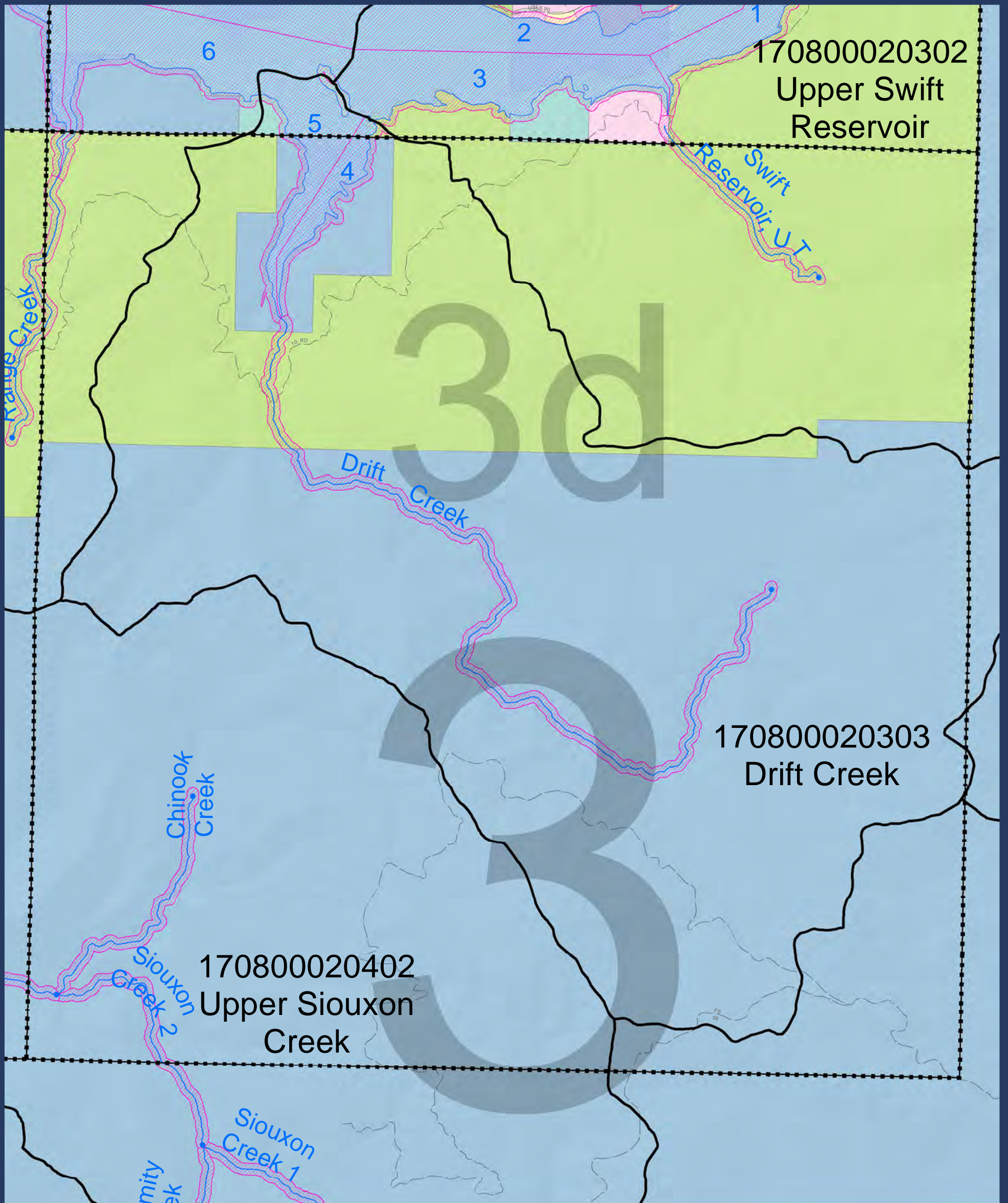
**DISCLAIMER:** This map product was prepared by Skamania County and is for information purposes only. It may not have been prepared for, or be suitable for legal, engineering, or surveying purposes. Users of this information should review or consult the primary data and information sources to ascertain the usability of the information.

**SHORELINES DISCLAIMER:** Shoreline jurisdiction boundaries depicted on this map are approximate. They have not been formally delineated or surveyed and are for planning purposes only. Additional site-specific evaluation may be needed to confirm or verify information shown on this map. Shoreline jurisdiction will be determined at time of project review using the best available site-specific information.

**-Map 08-**  
**Land Use:**  
**Current Land Use**

Sheet 3c

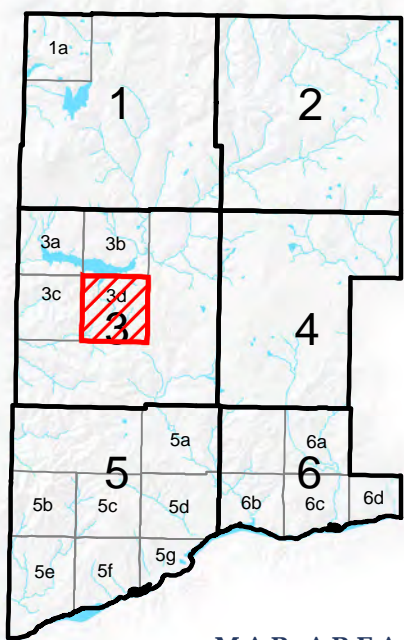




170800020302  
Upper Swift  
Reservoir

170800020303  
Drift Creek

170800020402  
Upper Siouxon  
Creek



SKAMANIA COUNTY  
Department of Assessment  
and GIS



**LEGEND:**

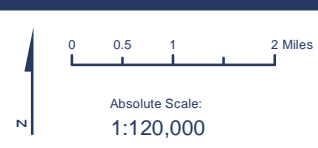
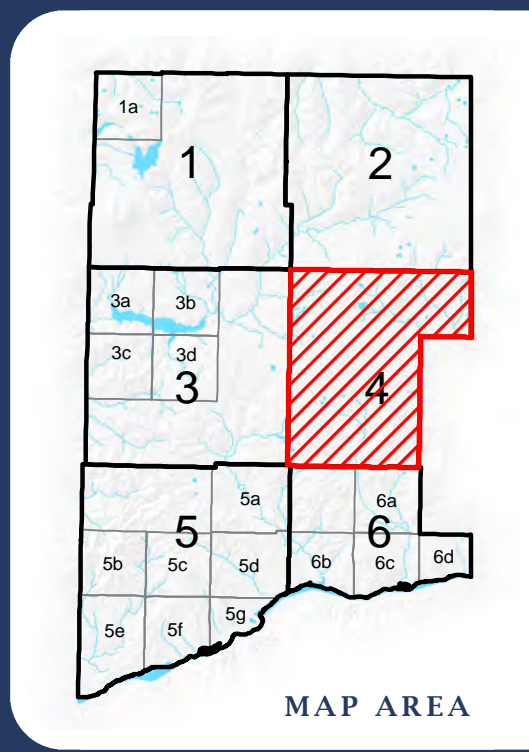
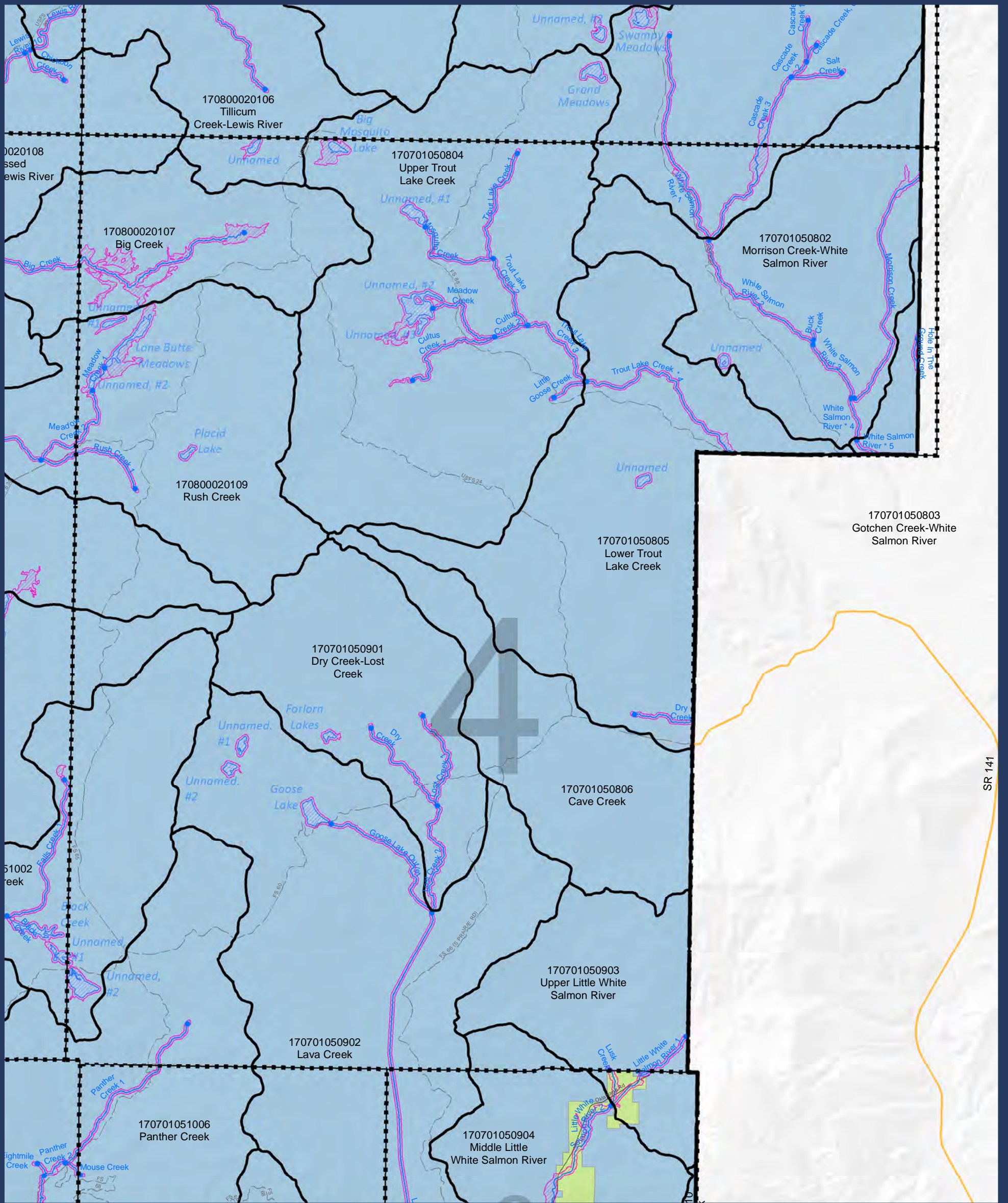
- Approximate Shoreline Area (reaches)
  - HUC 12 Boundary
  - Streams (Reach breaks at dots)
  - Lakes
  - Map index grid
  - Skamania County boundary
  - Nat'l Scenic Area Bndy
  - Urban Area Bndy
  - City Limits
  - Extended City Jurisd.
  - State Hwy
  - Local road
  - Forest road
- Current Land Use (Generalized classes from DOR codes)**
- 1000 Residence or accomodation functions
  - 2000 General Sales or Services
  - 3000 Manufacturing and wholesale trade
  - 4000 Transportation, communication, information, and utilities
  - 5000 Arts, entertainment, and recreation
  - 6000 Gov't service (education, public admin, health care, national forest)
  - 7000 Construction-related business
  - 8000 Mining and extraction establishments
  - 9000 Agriculture, forestry, fishing and hunting
  - Undefined

DISCLAIMER: This map product was prepared by Skamania County and is for information purposes only. It may not have been prepared for, or be suitable for legal, engineering, or surveying purposes. Users of this information should review or consult the primary data and information sources to ascertain the usability of the information.

SHORELINES DISCLAIMER: Shoreline jurisdiction boundaries depicted on this map are approximate. They have not been formally delineated or surveyed and are for planning purposes only. Additional site-specific evaluation may be needed to confirm or verify information shown on this map. Shoreline jurisdiction will be determined at time of project review using the best available site-specific information.

**-Map 08-**  
**Land Use:**  
**Current Land Use**

Sheet 3d



**SKAMANIA COUNTY**  
Department of Assessment and GIS



**LEGEND:**

	Approximate Shoreline Area (reaches)		Map index grid
	HUC 12 Boundary		Skamania County boundary
	Streams (Reach breaks at dots)		Nat'l Scenic Area Bndy
	Lakes		Urban Area Bndy
			City Limits
			Extended City Jurisd.
			State Hwy
			Local road
			Forest road

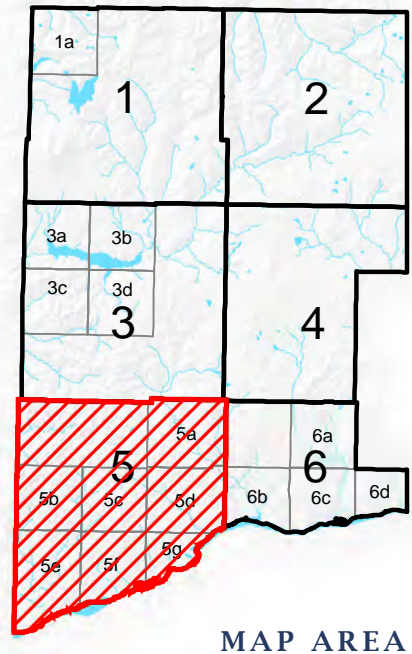
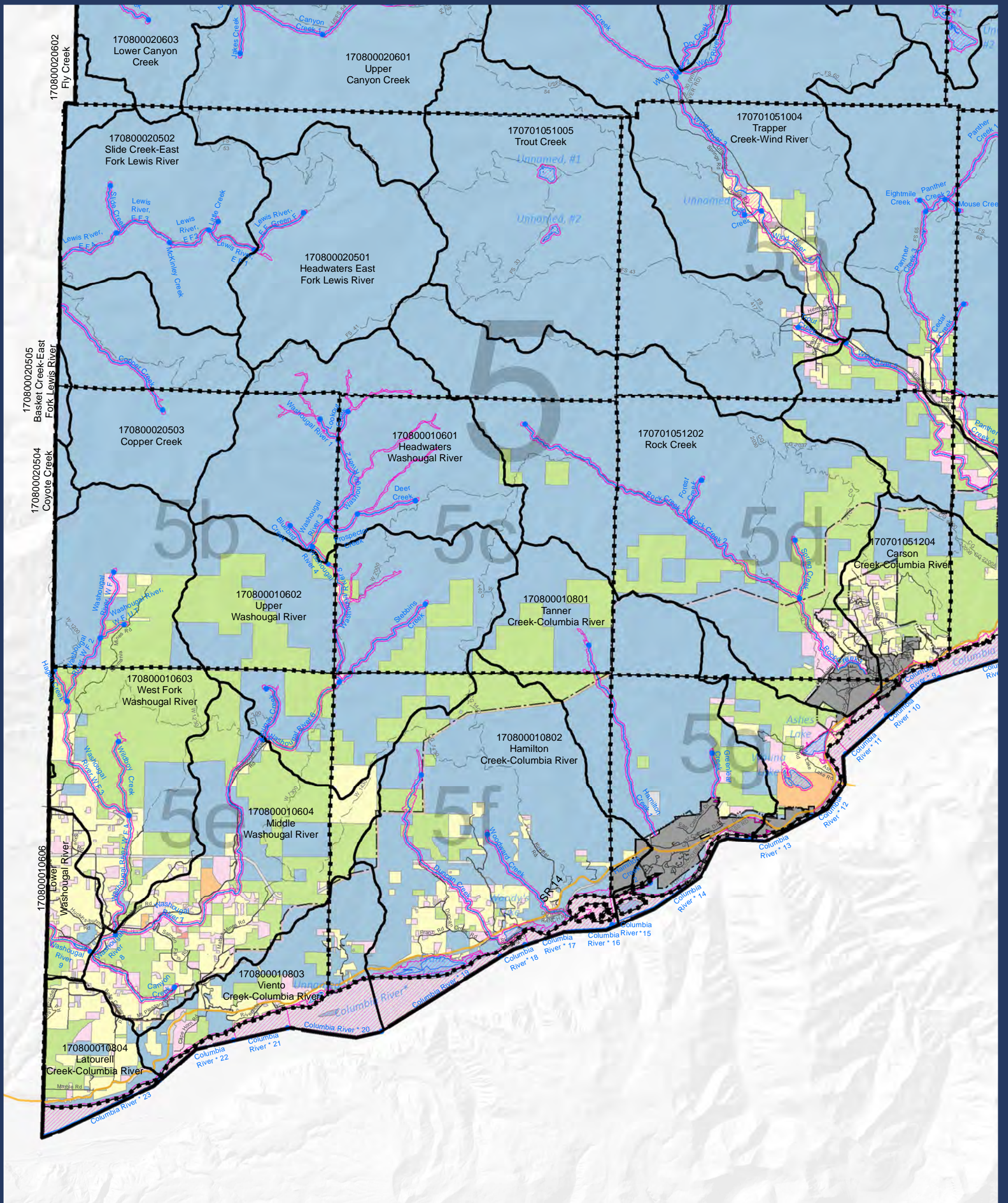
**Current Land Use (Generalized classes from DOR codes)**

	1000 Residence or accomodation functions
	2000 General Sales or Services
	3000 Manufacturing and wholesale trade
	4000 Transportation, communication, information, and utilities
	5000 Arts, entertainment, and recreation
	6000 Gov't service (education, public admin, health care, national forest)
	7000 Construction-related business
	8000 Mining and extraction establishments
	9000 Agriculture, forestry, fishing and hunting
	Undefined

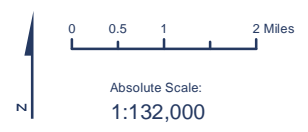
**DISCLAIMER:** This map product was prepared by Skamania County and is for information purposes only. It may not have been prepared for, or be suitable for legal, engineering, or surveying purposes. Users of this information should review or consult the primary data and information sources to ascertain the usability of the information.

**SHORELINES DISCLAIMER:** Shoreline jurisdiction boundaries depicted on this map are approximate. They have not been formally delineated or surveyed and are for planning purposes only. Additional site-specific evaluation may be needed to confirm or verify information shown on this map. Shoreline jurisdiction will be determined at time of project review using the best available site-specific information.

**-Map 08-**  
**Land Use:**  
**Current Land Use**



MAP AREA



**LEGEND:**

- Approximate Shoreline Area (reaches)
  - HUC 12 Boundary
  - Streams (Reach breaks at dots)
  - Lakes
  - Map index grid
  - Skamania County boundary
  - Nat'l Scenic Area Bndy
  - Urban Area Bndy
  - City Limits
  - Extended City Jurisd.
  - State Hwy
  - Local road
  - Forest road
- Current Land Use (Generalized classes from DOR codes)**
- 1000 Residence or accomodation functions
  - 2000 General Sales or Services
  - 3000 Manufacturing and wholesale trade
  - 4000 Transportation, communication, information, and utilities
  - 5000 Arts, entertainment, and recreation
  - 6000 Gov't service (education, public admin, health care, national forest)
  - 7000 Construction-related business
  - 8000 Mining and extraction establishments
  - 9000 Agriculture, forestry, fishing and hunting
  - Undefined

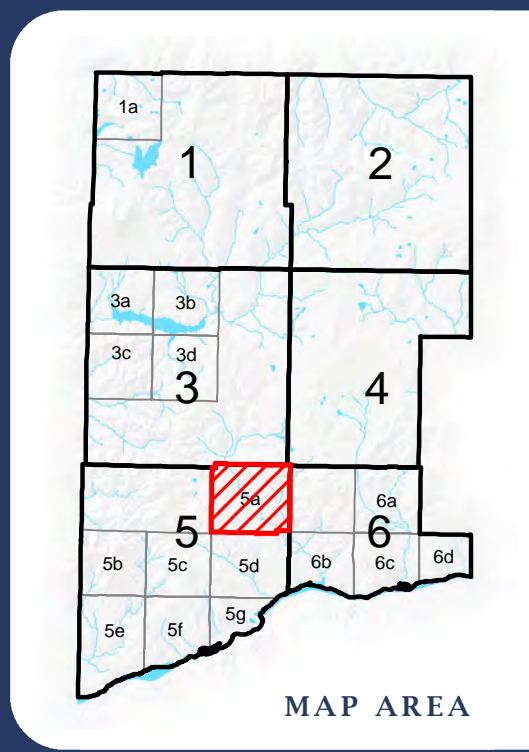
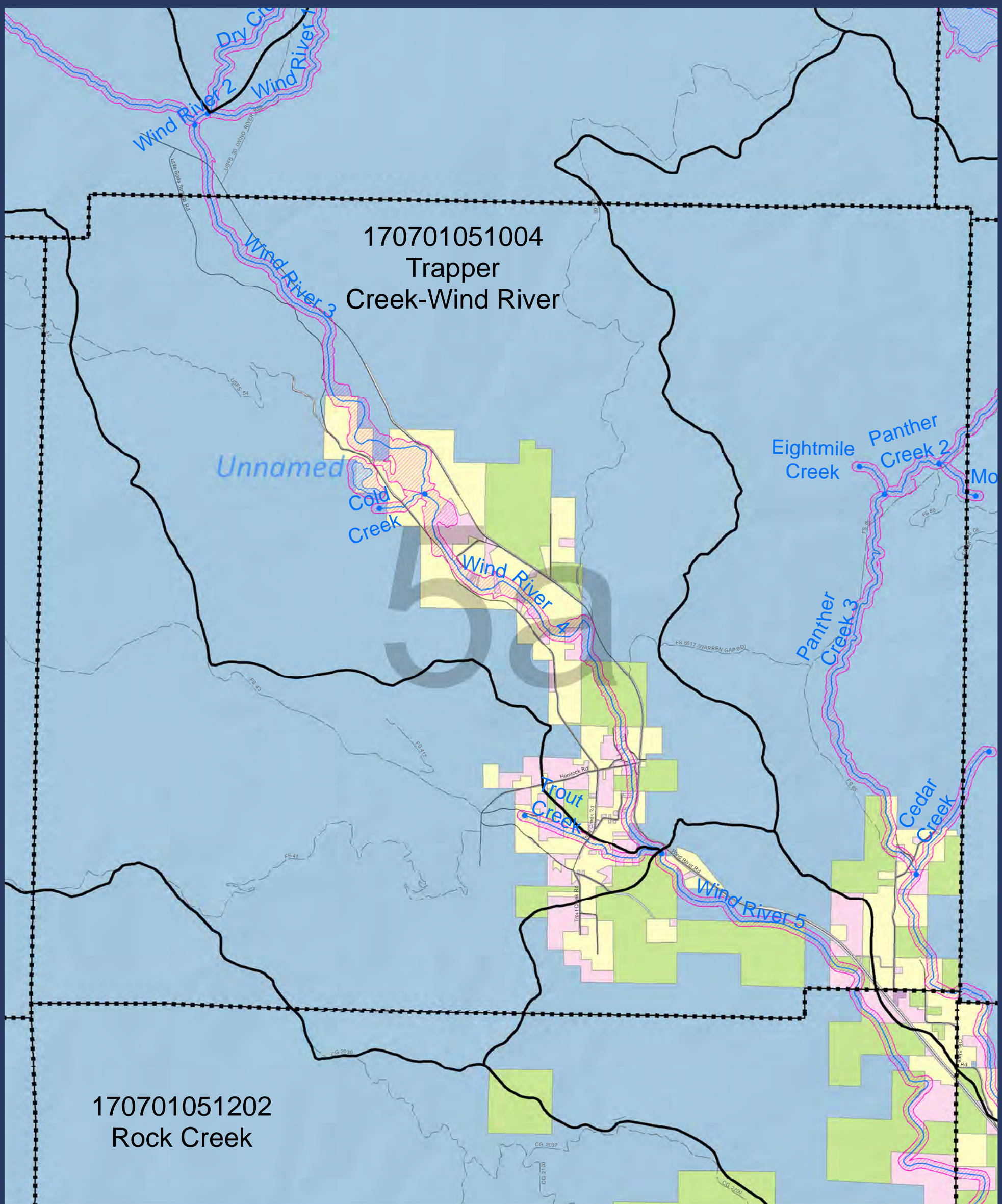
**SKAMANIA COUNTY**  
Department of Assessment  
and GIS



**DISCLAIMER:** This map product was prepared by Skamania County and is for information purposes only. It may not have been prepared for, or be suitable for legal, engineering, or surveying purposes. Users of this information should review or consult the primary data and information sources to ascertain the usability of the information.

**SHORELINES DISCLAIMER:** Shoreline jurisdiction boundaries depicted on this map are approximate. They have not been formally delineated or surveyed and are for planning purposes only. Additional site-specific evaluation may be needed to confirm or verify information shown on this map. Shoreline jurisdiction will be determined at time of project review using the best available site-specific information.

**-Map 08-**  
**Land Use:**  
**Current Land Use**



**SKAMANIA COUNTY**  
Department of Assessment  
and GIS



**LEGEND:**

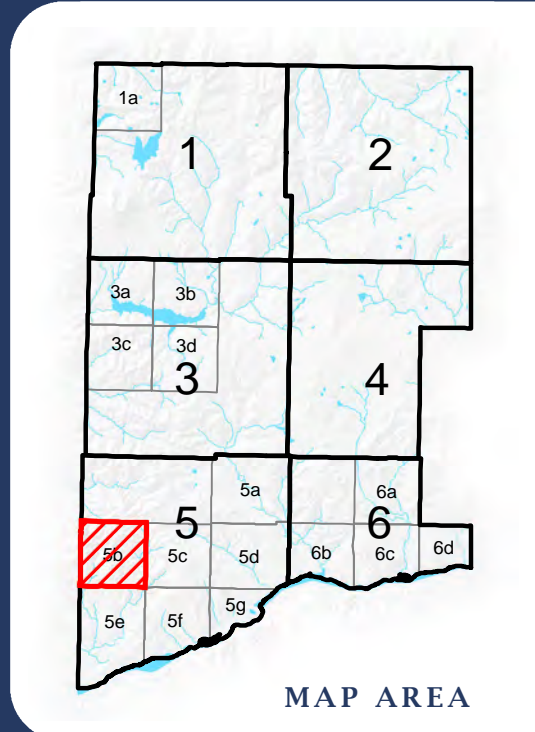
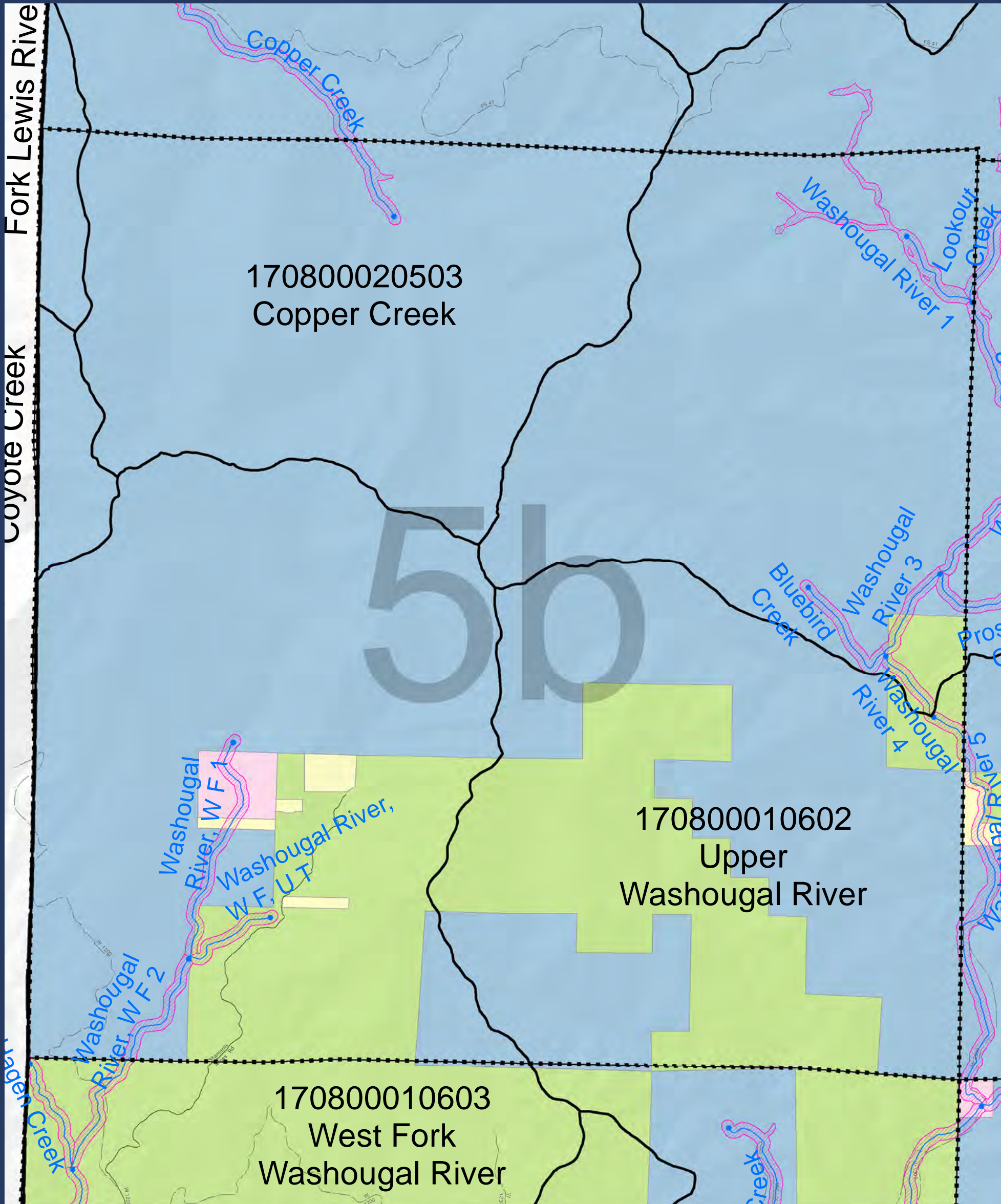
Approximate Shoreline Area (reaches)	Map index grid	1000 Residence or accomodation functions
HUC 12 Boundary	Skamania County boundary	2000 General Sales or Services
Streams (Reach breaks at dots)	Nat'l Scenic Area Bndy	3000 Manufacturing and wholesale trade
Lakes	Urban Area Bndy	4000 Transportation, communication, information, and utilities
	City Limits	5000 Arts, entertainment, and recreation
	Extended City Jurisd.	6000 Gov't service (education, public admin, health care, national forest)
	State Hwy	7000 Construction-related business
	Local road	8000 Mining and extraction establishments
	Forest road	9000 Agriculture, forestry, fishing and hunting
		Undefined

**DISCLAIMER:** This map product was prepared by Skamania County and is for information purposes only. It may not have been prepared for, or be suitable for legal, engineering, or surveying purposes. Users of this information should review or consult the primary data and information sources to ascertain the usability of the information.

**SHORELINES DISCLAIMER:** Shoreline jurisdiction boundaries depicted on this map are approximate. They have not been formally delineated or surveyed and are for planning purposes only. Additional site-specific evaluation may be needed to confirm or verify information shown on this map. Shoreline jurisdiction will be determined at time of project review using the best available site-specific information.

**-Map 08-**  
**Land Use:**  
**Current Land Use**

Sheet 5a



**SKAMANIA COUNTY**  
Department of Assessment  
and GIS



**LEGEND:**

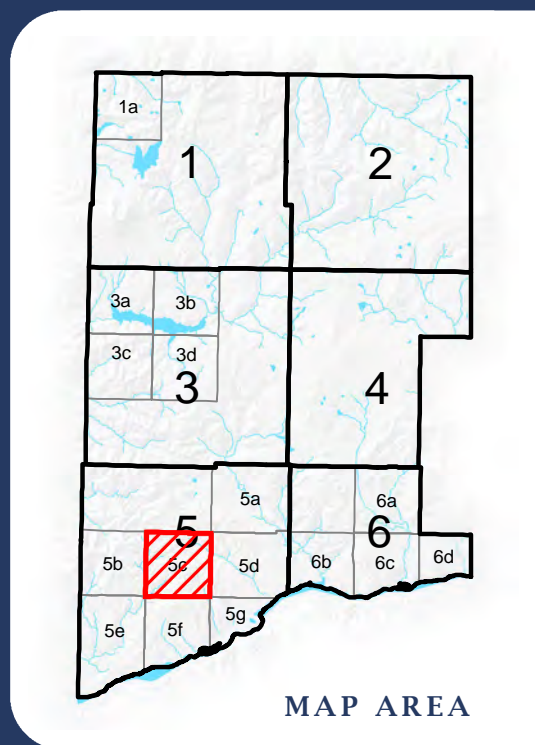
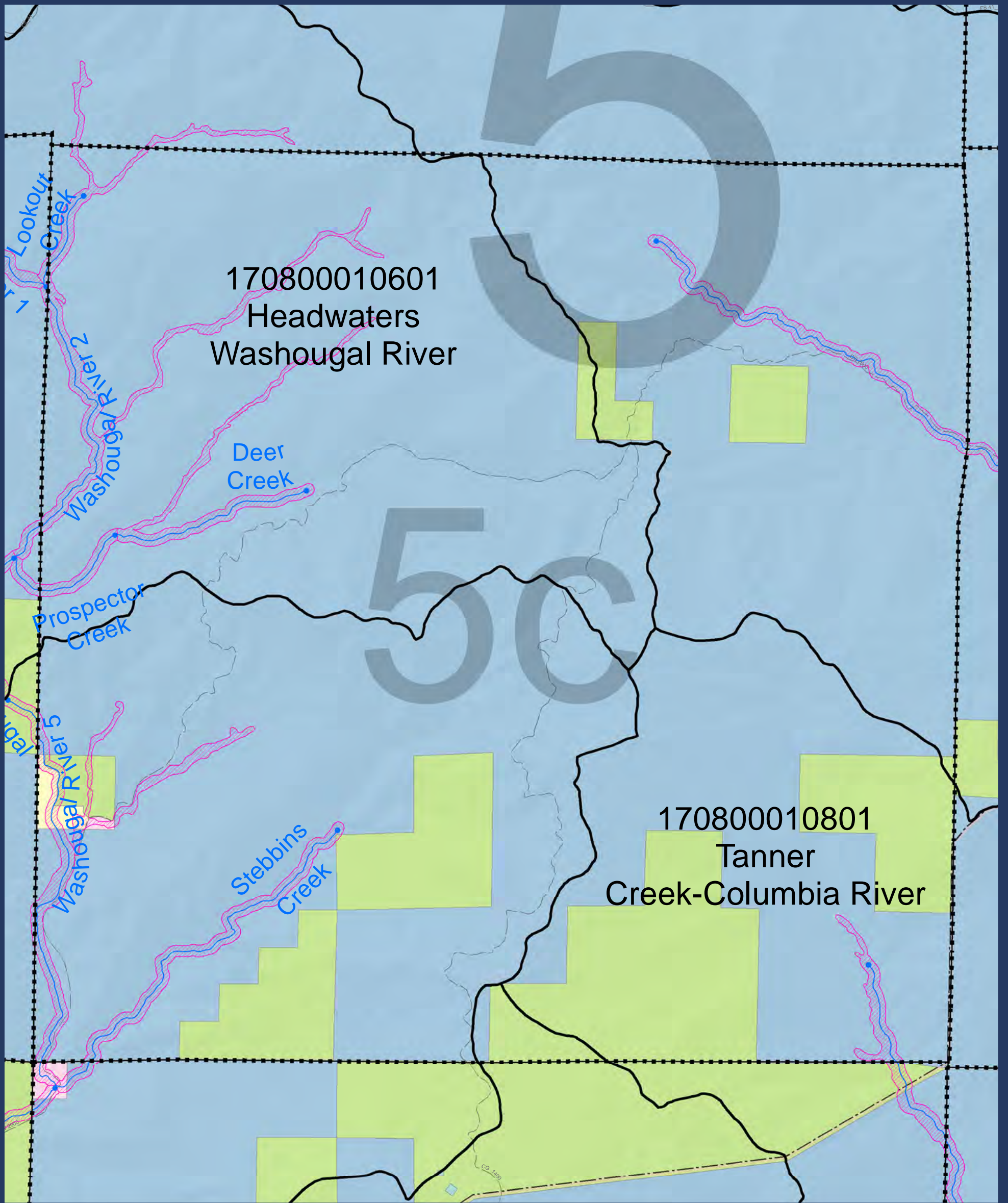
- Approximate Shoreline Area (reaches)
  - HUC 12 Boundary
  - Streams (Reach breaks at dots)
  - Lakes
  - Map index grid
  - Skamania County boundary
  - Nat'l Scenic Area Bndy
  - Urban Area Bndy
  - City Limits
  - Extended City Jurisd.
  - State Hwy
  - Local road
  - Forest road
- Current Land Use (Generalized classes from DOR codes)**
- 1000 Residence or accomodation functions
  - 2000 General Sales or Services
  - 3000 Manufacturing and wholesale trade
  - 4000 Transportation, communication, information, and utilities
  - 5000 Arts, entertainment, and recreation
  - 6000 Gov't service (education, public admin, health care, national forest)
  - 7000 Construction-related business
  - 8000 Mining and extraction establishments
  - 9000 Agriculture, forestry, fishing and hunting
  - Undefined

**DISCLAIMER:** This map product was prepared by Skamania County and is for information purposes only. It may not have been prepared for, or be suitable for legal, engineering, or surveying purposes. Users of this information should review or consult the primary data and information sources to ascertain the usability of the information.

**SHORELINES DISCLAIMER:** Shoreline jurisdiction boundaries depicted on this map are approximate. They have not been formally delineated or surveyed and are for planning purposes only. Additional site-specific evaluation may be needed to confirm or verify information shown on this map. Shoreline jurisdiction will be determined at time of project review using the best available site-specific information.

**-Map 08-**  
**Land Use:**  
**Current Land Use**

Sheet 5b



**SKAMANIA COUNTY**  
Department of Assessment  
and GIS



**LEGEND:**

- Approximate Shoreline Area (reaches)
- HUC 12 Boundary
- Streams (Reach breaks at dots)
- Lakes
- Map index grid
- Skamania County boundary
- Nat'l Scenic Area Bndy
- Urban Area Bndy
- City Limits
- Extended City Jurisd.
- State Hwy
- Local road
- Forest road

**Current Land Use (Generalized classes from DOR codes)**

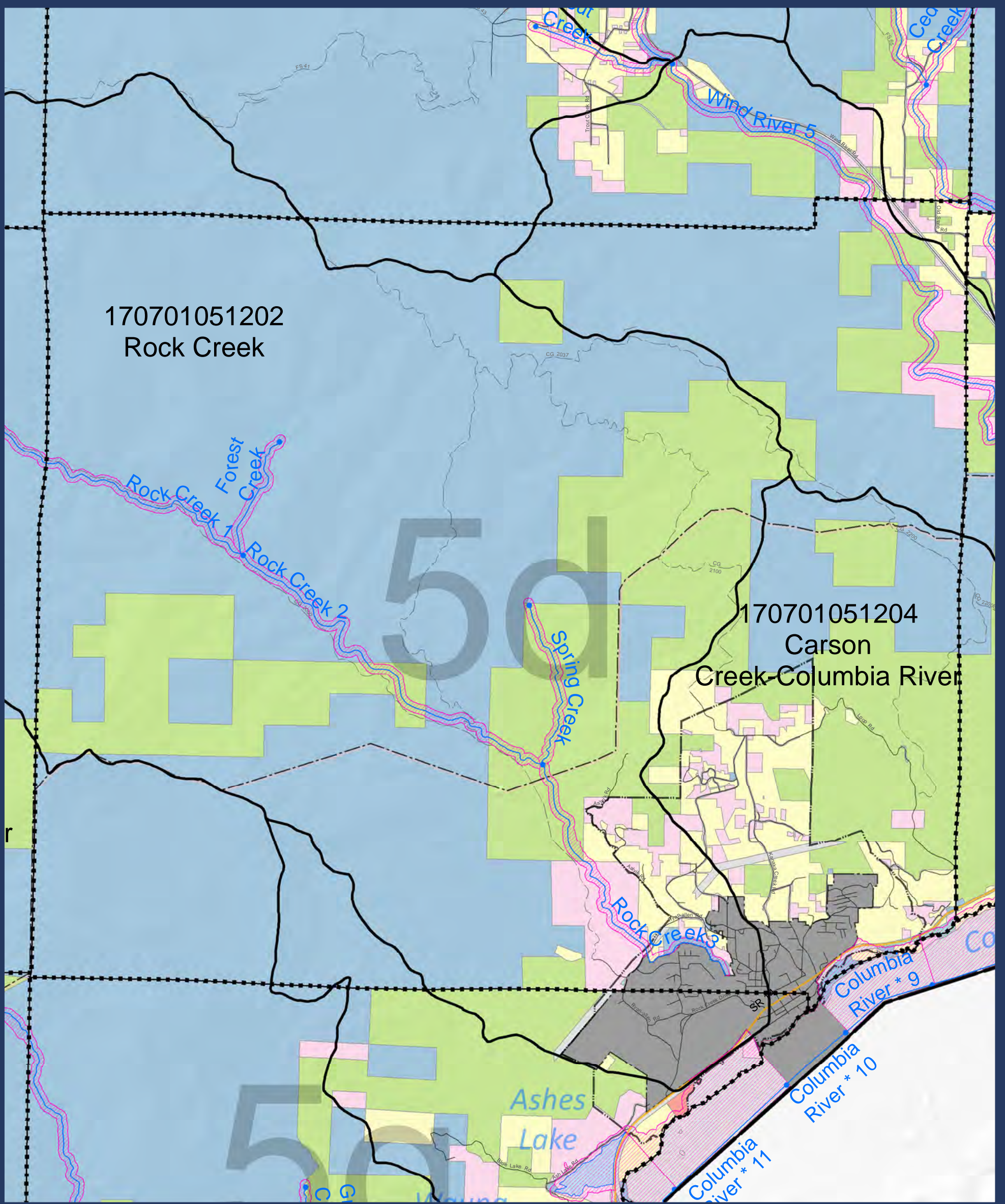
- 1000 Residence or accomodation functions
- 2000 General Sales or Services
- 3000 Manufacturing and wholesale trade
- 4000 Transportation, communication, information, and utilities
- 5000 Arts, entertainment, and recreation
- 6000 Gov't service (education, public admin, health care, national forest)
- 7000 Construction-related business
- 8000 Mining and extraction establishments
- 9000 Agriculture, forestry, fishing and hunting
- Undefined

**DISCLAIMER:** This map product was prepared by Skamania County and is for information purposes only. It may not have been prepared for, or be suitable for legal, engineering, or surveying purposes. Users of this information should review or consult the primary data and information sources to ascertain the usability of the information.

**SHORELINES DISCLAIMER:** Shoreline jurisdiction boundaries depicted on this map are approximate. They have not been formally delineated or surveyed and are for planning purposes only. Additional site-specific evaluation may be needed to confirm or verify information shown on this map. Shoreline jurisdiction will be determined at time of project review using the best available site-specific information.

**-Map 08-**  
**Land Use:**  
**Current Land Use**

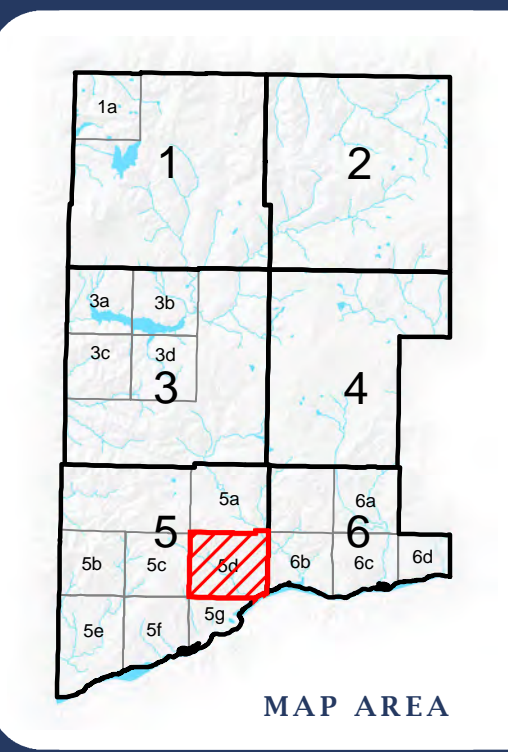
Sheet 5c



170701051202  
Rock Creek

170701051204  
Carson  
Creek-Columbia River

50



**SKAMANIA COUNTY**  
Department of Assessment  
and GIS



**LEGEND:**

- Approximate Shoreline Area (reaches)
- HUC 12 Boundary
- Streams (Reach breaks at dots)
- Lakes
- Map index grid
- Skamania County boundary
- Nat'l Scenic Area Bndy
- Urban Area Bndy
- City Limits
- Extended City Jurisd.
- State Hwy
- Local road
- Forest road

**Current Land Use (Generalized classes from DOR codes)**

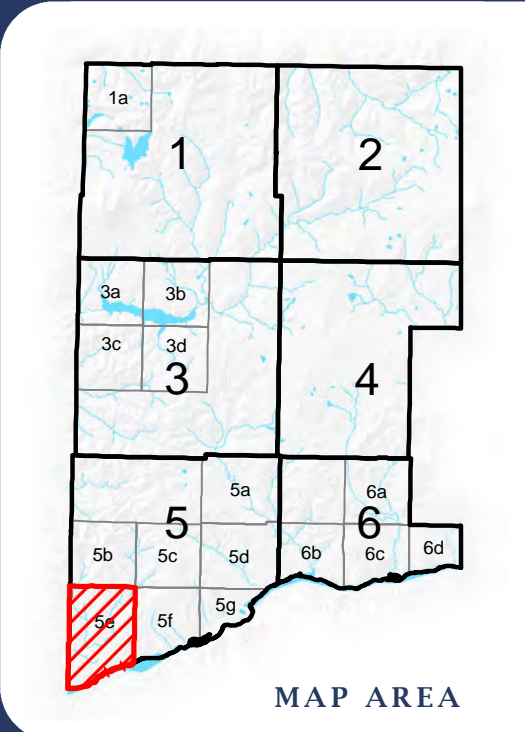
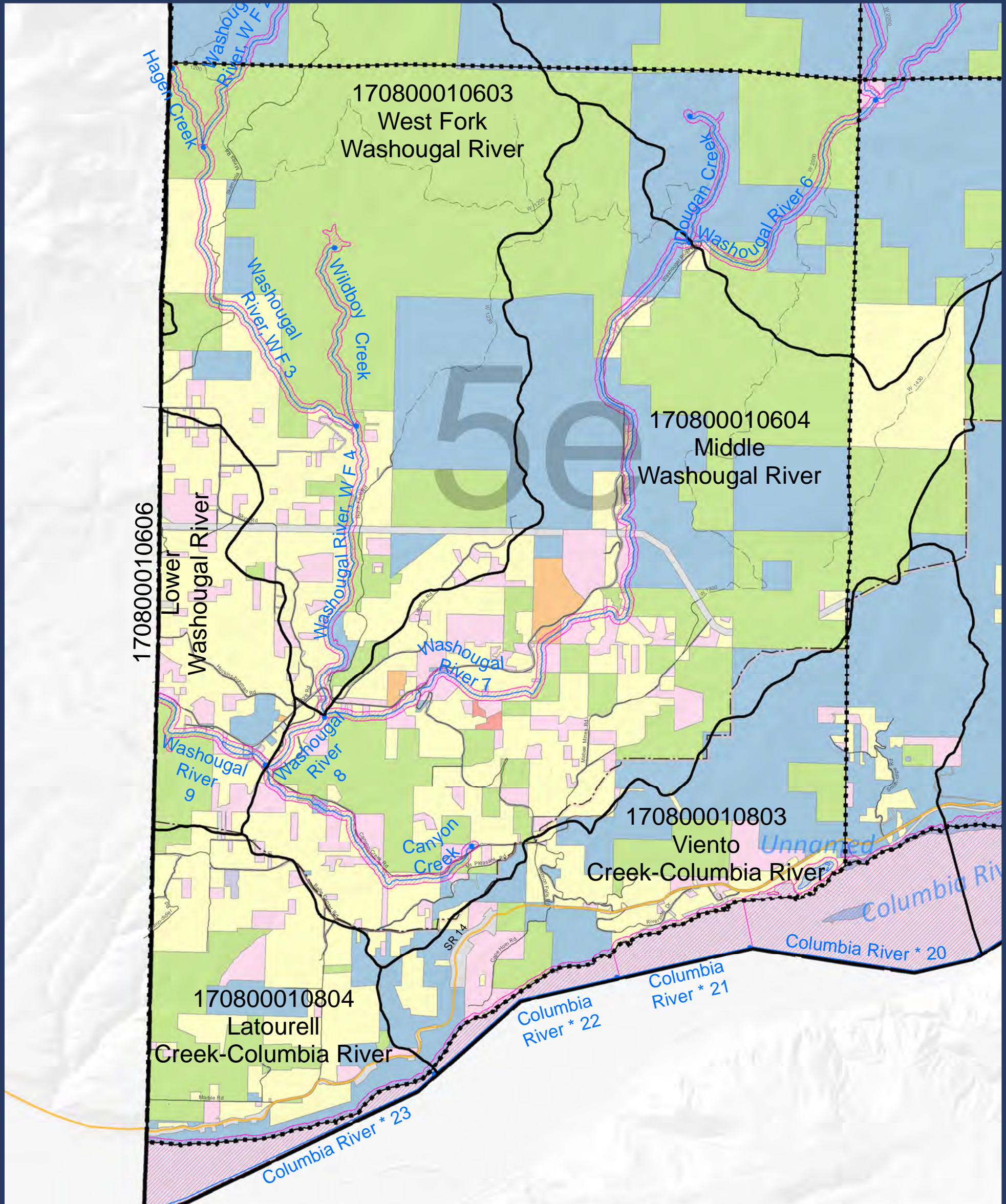
- 1000 Residence or accomodation functions
- 2000 General Sales or Services
- 3000 Manufacturing and wholesale trade
- 4000 Transportation, communication, information, and utilities
- 5000 Arts, entertainment, and recreation
- 6000 Gov't service (education, public admin, health care, national forest)
- 7000 Construction-related business
- 8000 Mining and extraction establishments
- 9000 Agriculture, forestry, fishing and hunting
- Undefined

**DISCLAIMER:** This map product was prepared by Skamania County and is for information purposes only. It may not have been prepared for, or be suitable for legal, engineering, or surveying purposes. Users of this information should review or consult the primary data and information sources to ascertain the usability of the information.

**SHORELINES DISCLAIMER:** Shoreline jurisdiction boundaries depicted on this map are approximate. They have not been formally delineated or surveyed and are for planning purposes only. Additional site-specific evaluation may be needed to confirm or verify information shown on this map. Shoreline jurisdiction will be determined at time of project review using the best available site-specific information.

**-Map 08-**  
**Land Use:**  
**Current Land Use**

Sheet 5d



**SKAMANIA COUNTY**  
Department of Assessment  
and GIS

**LEGEND:**

Approximate Shoreline Area (reaches)	Map index grid	State Hwy
HUC 12 Boundary	Skamania County boundary	Local road
Streams (Reach breaks at dots)	Nat'l Scenic Area Bndy	Forest road
Lakes	Urban Area Bndy	
	City Limits	
	Extended City Jurisd.	

**Current Land Use (Generalized classes from DOR codes)**

1000 Residence or accomodation functions
2000 General Sales or Services
3000 Manufacturing and wholesale trade
4000 Transportation, communication, information, and utilities
5000 Arts, entertainment, and recreation
6000 Gov't service (education, public admin, health care, national forest)
7000 Construction-related business
8000 Mining and extraction establishments
9000 Agriculture, forestry, fishing and hunting
Undefined

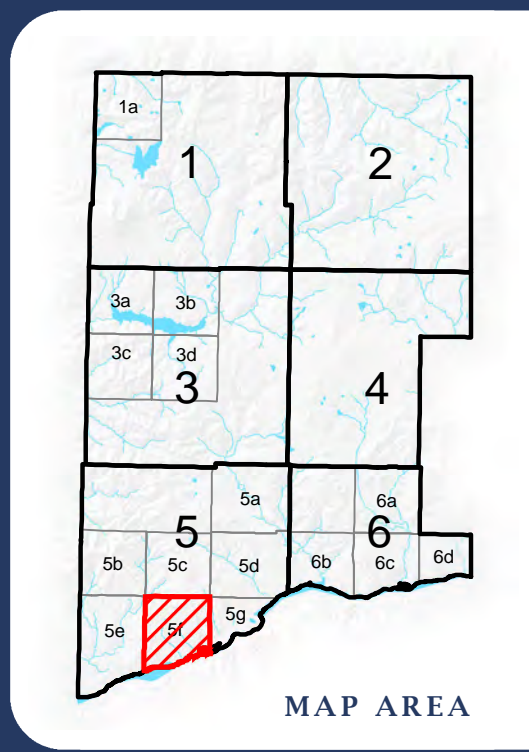
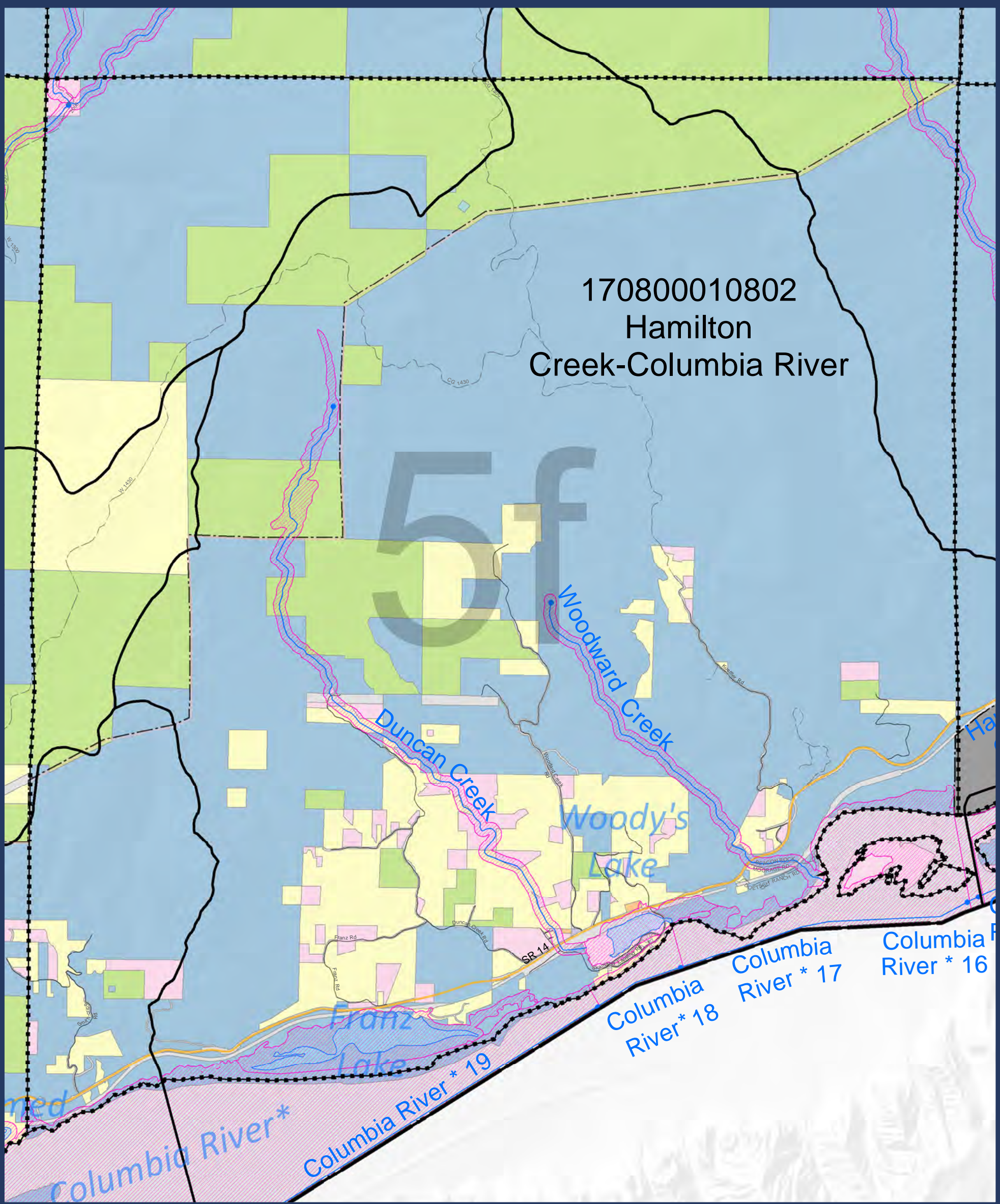
**DISCLAIMER:** This map product was prepared by Skamania County and is for information purposes only. It may not have been prepared for, or be suitable for legal, engineering, or surveying purposes. Users of this information should review or consult the primary data and information sources to ascertain the usability of the information.

**SHORELINES DISCLAIMER:** Shoreline jurisdiction boundaries depicted on this map are approximate. They have not been formally delineated or surveyed and are for planning purposes only. Additional site-specific evaluation may be needed to confirm or verify information shown on this map. Shoreline jurisdiction will be determined at time of project review using the best available site-specific information.

**-Map 08-**  
**Land Use:**  
**Current Land Use**

Sheet 5e





**SKAMANIA COUNTY**  
Department of Assessment  
and GIS



**LEGEND:**

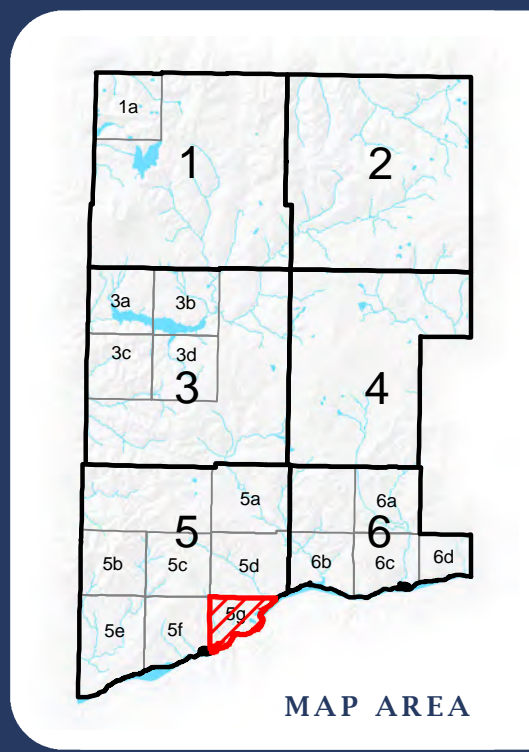
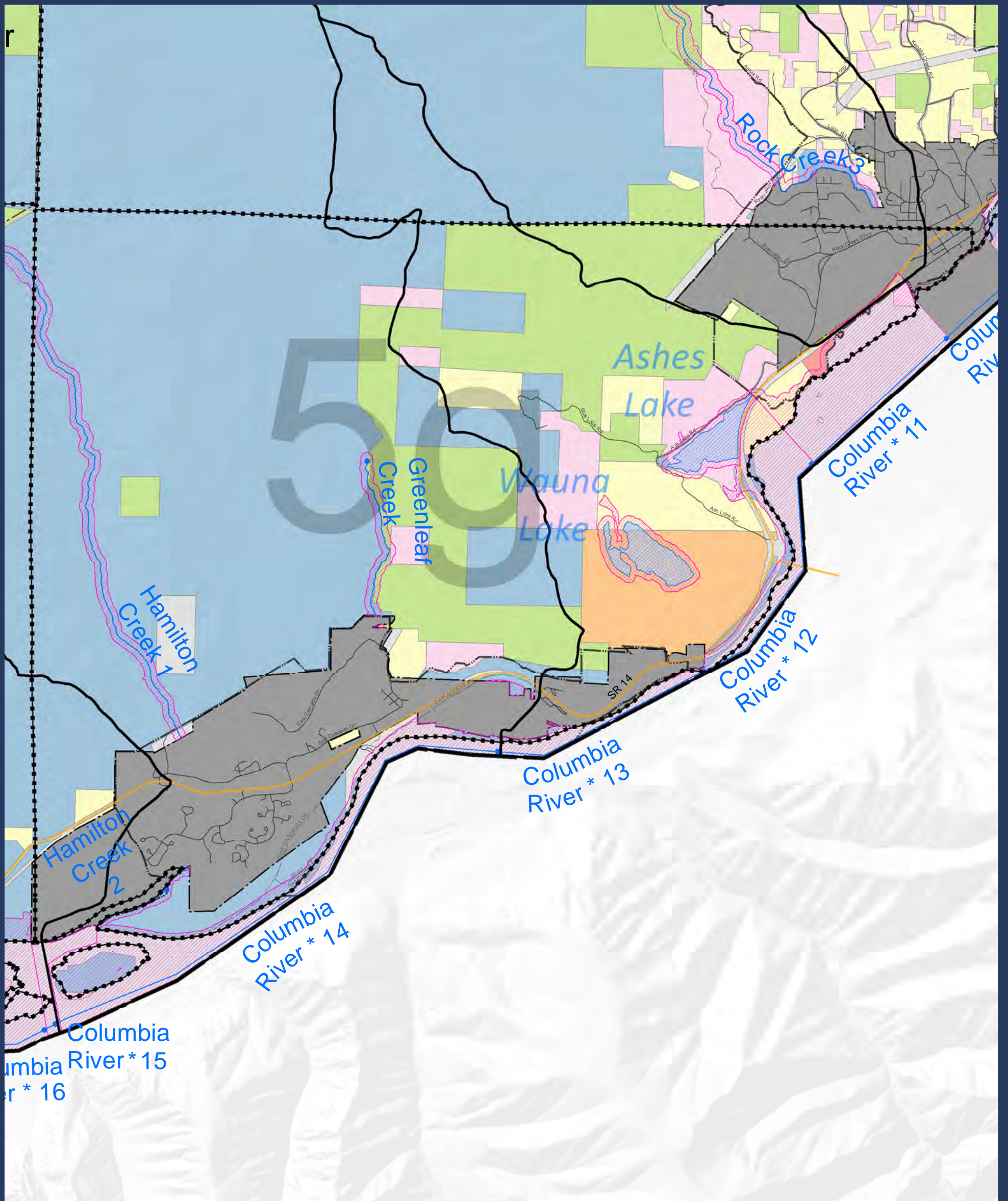
- Approximate Shoreline Area (reaches)
  - HUC 12 Boundary
  - Streams (Reach breaks at dots)
  - Lakes
  - Map index grid
  - Skamania County boundary
  - Nat'l Scenic Area Bndy
  - Urban Area Bndy
  - City Limits
  - Extended City Jurisd.
  - State Hwy
  - Local road
  - Forest road
- Current Land Use (Generalized classes from DOR codes)**
- 1000 Residence or accomodation functions
  - 2000 General Sales or Services
  - 3000 Manufacturing and wholesale trade
  - 4000 Transportation, communication, information, and utilities
  - 5000 Arts, entertainment, and recreation
  - 6000 Gov't service (education, public admin, health care, national forest)
  - 7000 Construction-related business
  - 8000 Mining and extraction establishments
  - 9000 Agriculture, forestry, fishing and hunting
  - Undefined

**DISCLAIMER:** This map product was prepared by Skamania County and is for information purposes only. It may not have been prepared for, or be suitable for legal, engineering, or surveying purposes. Users of this information should review or consult the primary data and information sources to ascertain the usability of the information.

**SHORELINES DISCLAIMER:** Shoreline jurisdiction boundaries depicted on this map are approximate. They have not been formally delineated or surveyed and are for planning purposes only. Additional site-specific evaluation may be needed to confirm or verify information shown on this map. Shoreline jurisdiction will be determined at time of project review using the best available site-specific information.

**-Map 08-**  
**Land Use:**  
**Current Land Use**

Sheet 5f



**SKAMANIA COUNTY**  
Department of Assessment  
and GIS

**LEGEND:**

Approximate Shoreline Area (reaches)	Map index grid	State Hwy
HUC 12 Boundary	Skamania County boundary	Local road
Streams (Reach breaks at dots)	Nat'l Scenic Area Bndy	Forest road
Lakes	Urban Area Bndy	
	City Limits	
	Extended City Jurisd.	

**Current Land Use (Generalized classes from DOR codes)**

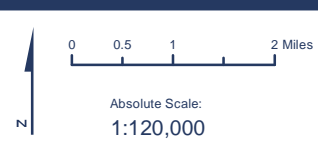
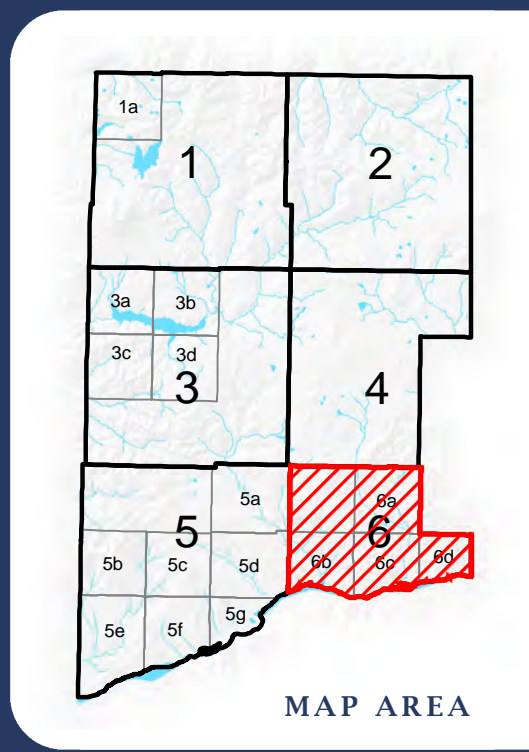
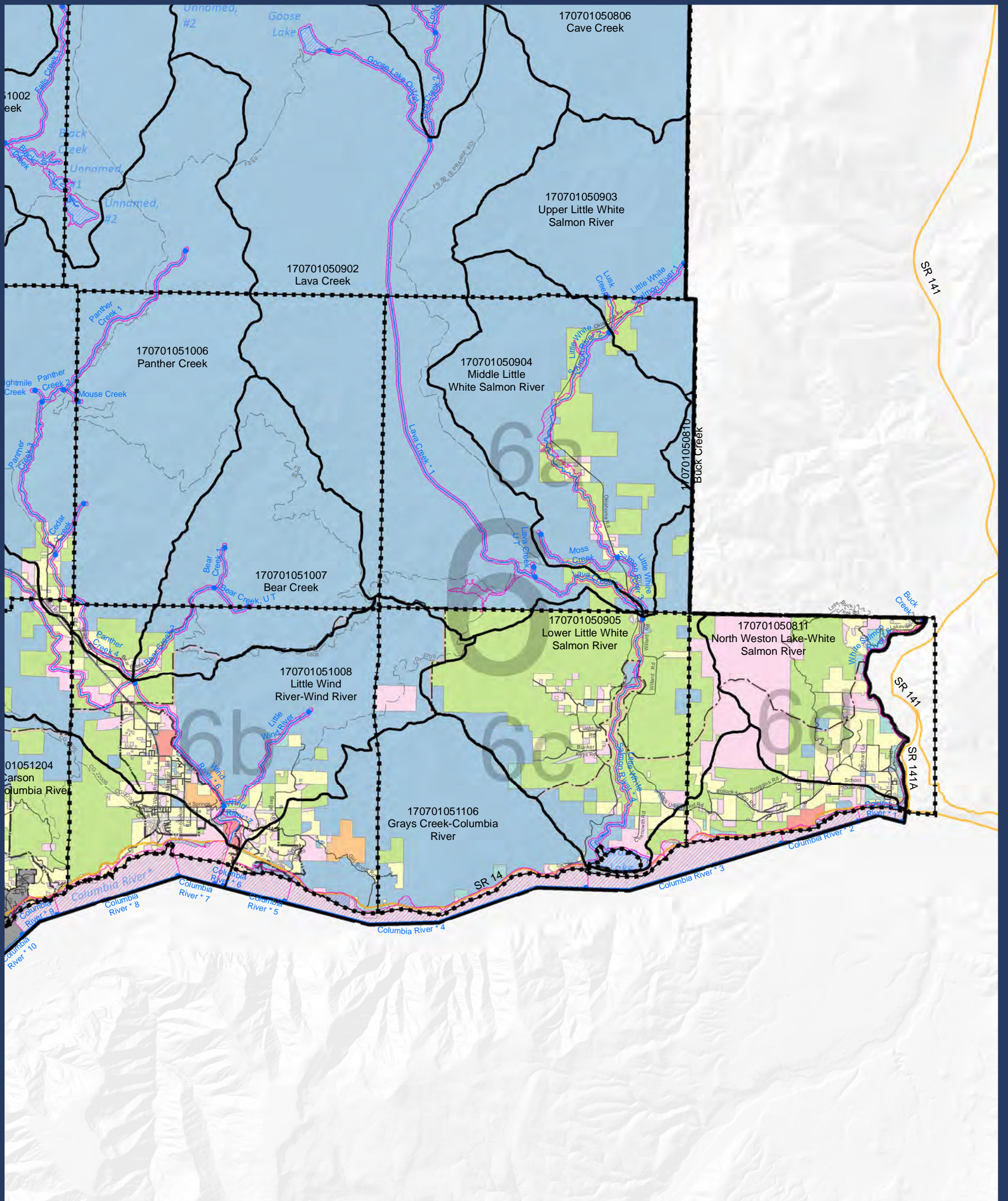
1000 Residence or accomodation functions
2000 General Sales or Services
3000 Manufacturing and wholesale trade
4000 Transportation, communication, information, and utilities
5000 Arts, entertainment, and recreation
6000 Gov't service (education, public admin, health care, national forest)
7000 Construction-related business
8000 Mining and extraction establishments
9000 Agriculture, forestry, fishing and hunting
Undefined

**DISCLAIMER:** This map product was prepared by Skamania County and is for information purposes only. It may not have been prepared for, or be suitable for legal, engineering, or surveying purposes. Users of this information should review or consult the primary data and information sources to ascertain the usability of the information.

**SHORELINES DISCLAIMER:** Shoreline jurisdiction boundaries depicted on this map are approximate. They have not been formally delineated or surveyed and are for planning purposes only. Additional site-specific evaluation may be needed to confirm or verify information shown on this map. Shoreline jurisdiction will be determined at time of project review using the best available site-specific information.

## -Map 08- Land Use: Current Land Use

Sheet 5g



**SKAMANIA COUNTY**  
Department of Assessment  
and GIS

**LEGEND:**

Approximate Shoreline Area (reaches)	Map index grid	State Hwy
HUC 12 Boundary	Skamania County boundary	Local road
Streams (Reach breaks at dots)	Nat'l Scenic Area Bndy	Forest road
Lakes	Urban Area Bndy	
	City Limits	
	Extended City Jurisd.	

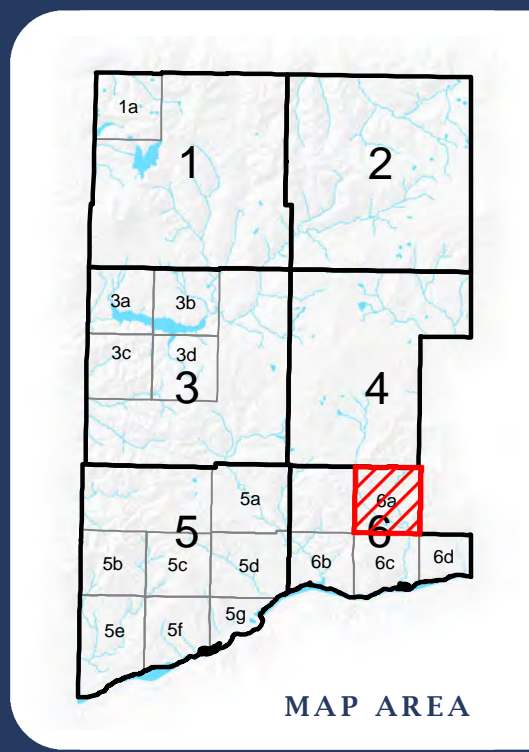
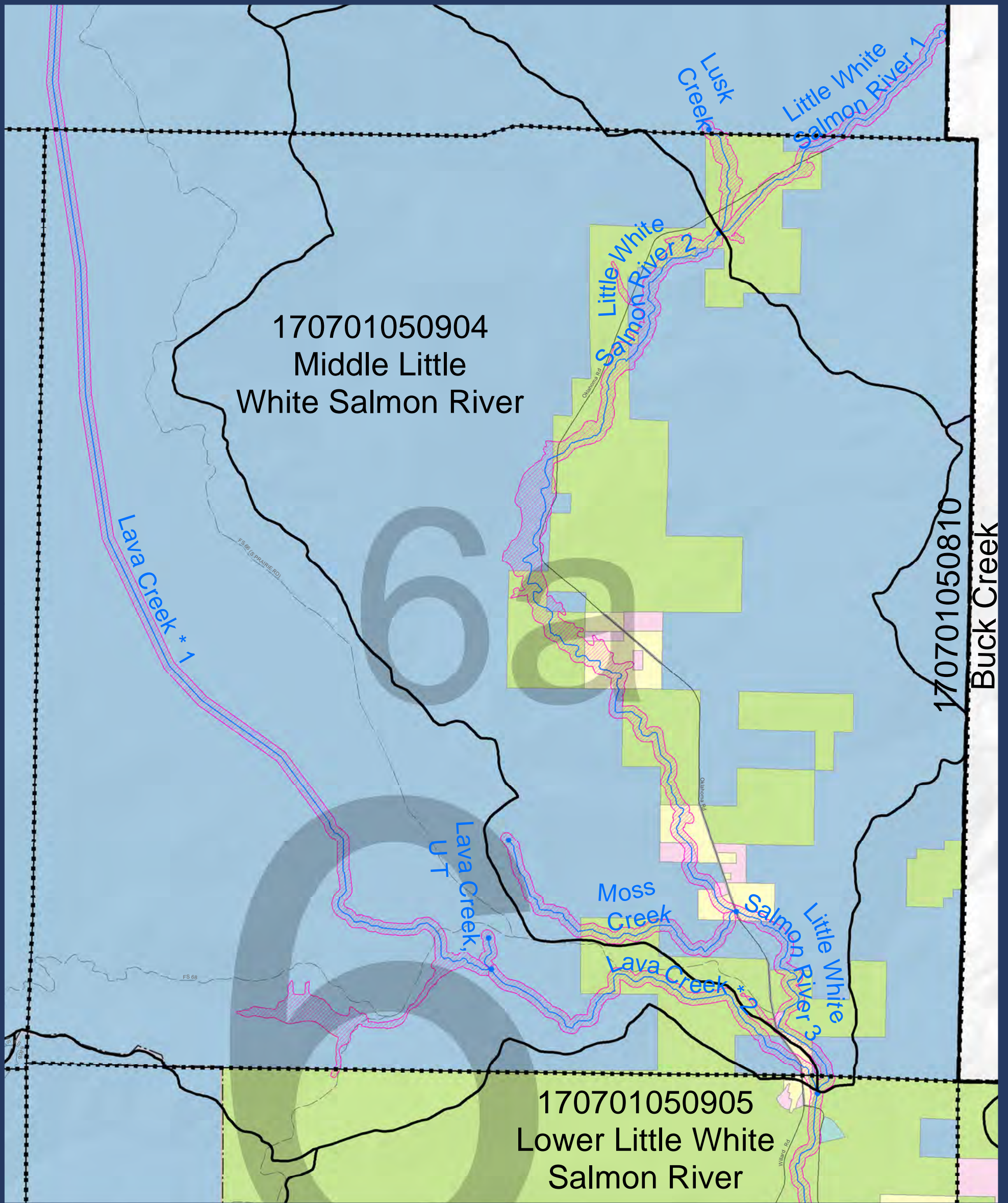
**Current Land Use (Generalized classes from DOR codes)**

	1000 Residence or accomodation functions
	2000 General Sales or Services
	3000 Manufacturing and wholesale trade
	4000 Transportation, communication, information, and utilities
	5000 Arts, entertainment, and recreation
	6000 Gov't service (education, public admin, health care, national forest)
	7000 Construction-related business
	8000 Mining and extraction establishments
	9000 Agriculture, forestry, fishing and hunting
	Undefined

**DISCLAIMER:** This map product was prepared by Skamania County and is for information purposes only. It may not have been prepared for, or be suitable for legal, engineering, or surveying purposes. Users of this information should review or consult the primary data and information sources to ascertain the usability of the information.

**SHORELINES DISCLAIMER:** Shoreline jurisdiction boundaries depicted on this map are approximate. They have not been formally delineated or surveyed and are for planning purposes only. Additional site-specific evaluation may be needed to confirm or verify information shown on this map. Shoreline jurisdiction will be determined at time of project review using the best available site-specific information.

**-Map 08-**  
**Land Use:**  
**Current Land Use**



**SKAMANIA COUNTY**  
Department of Assessment  
and GIS



**LEGEND:**

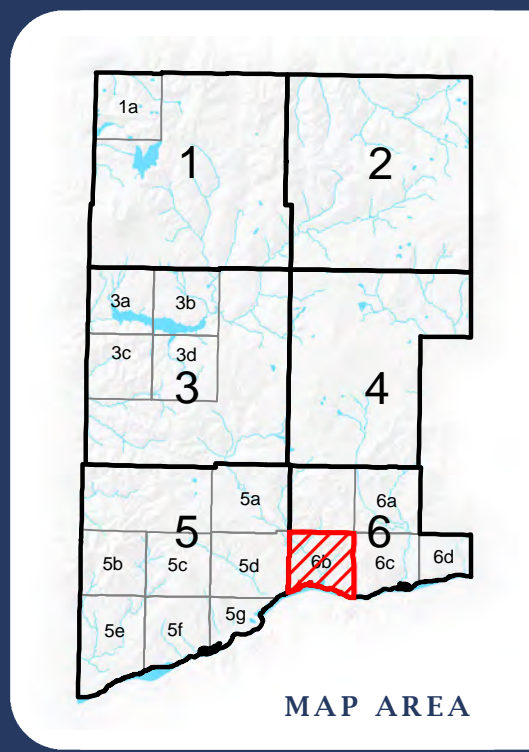
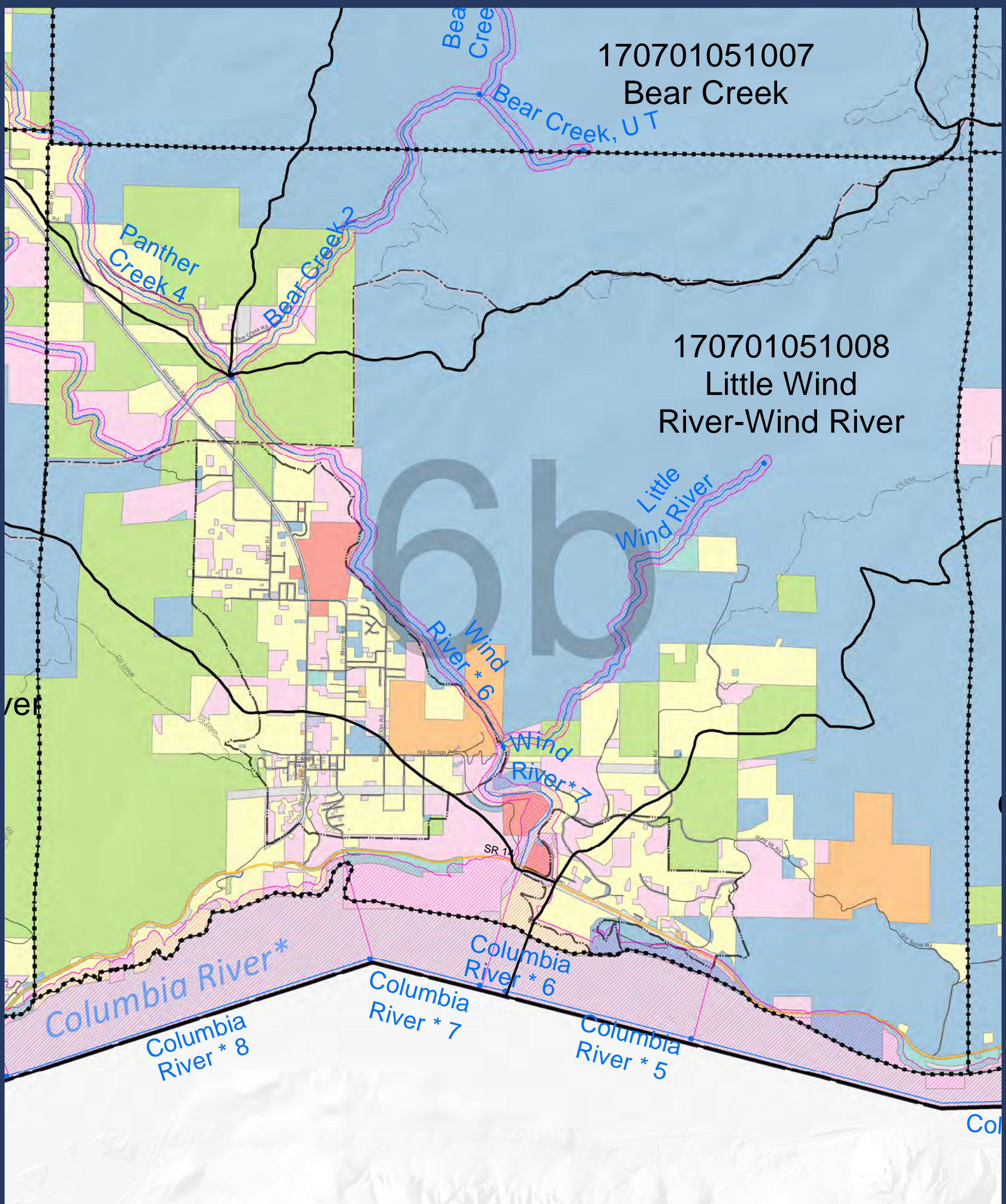
Approximate Shoreline Area (reaches)	Map index grid	1000 Residence or accomodation functions
HUC 12 Boundary	Skamania County boundary	2000 General Sales or Services
Streams (Reach breaks at dots)	Nat'l Scenic Area Bndy	3000 Manufacturing and wholesale trade
Lakes	Urban Area Bndy	4000 Transportation, communication, information, and utilities
	City Limits	5000 Arts, entertainment, and recreation
	Extended City Jurisd.	6000 Gov't service (education, public admin, health care, national forest)
	State Hwy	7000 Construction-related business
	Local road	8000 Mining and extraction establishments
	Forest road	9000 Agriculture, forestry, fishing and hunting
		Undefined

**DISCLAIMER:** This map product was prepared by Skamania County and is for information purposes only. It may not have been prepared for, or be suitable for legal, engineering, or surveying purposes. Users of this information should review or consult the primary data and information sources to ascertain the usability of the information.

**SHORELINES DISCLAIMER:** Shoreline jurisdiction boundaries depicted on this map are approximate. They have not been formally delineated or surveyed and are for planning purposes only. Additional site-specific evaluation may be needed to confirm or verify information shown on this map. Shoreline jurisdiction will be determined at time of project review using the best available site-specific information.

**-Map 08-**  
**Land Use:**  
**Current Land Use**

Sheet 6a



**SKAMANIA COUNTY**  
Department of Assessment  
and GIS



**LEGEND:**

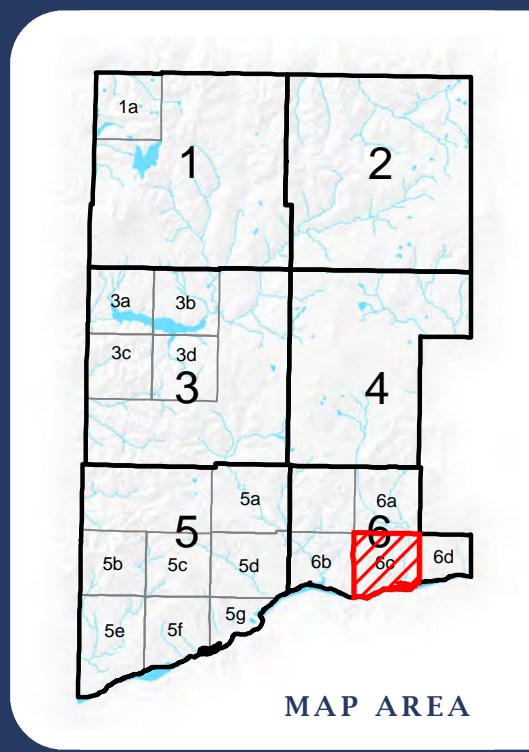
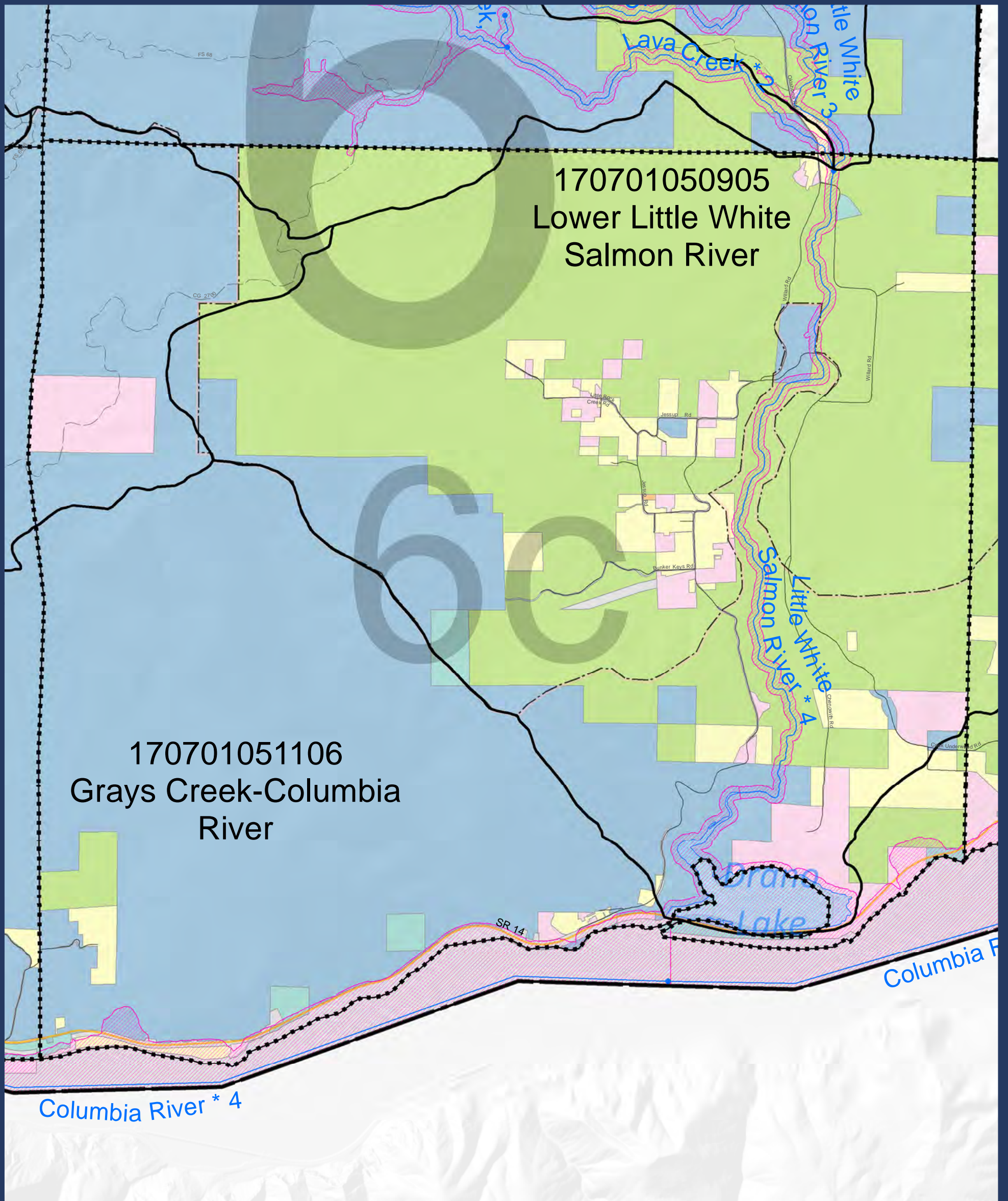
- Approximate Shoreline Area (reaches)
  - HUC 12 Boundary
  - Streams (Reach breaks at dots)
  - Lakes
  - Map index grid
  - Skamania County boundary
  - Nat'l Scenic Area Bndy
  - Urban Area Bndy
  - City Limits
  - Extended City Jurisd.
  - State Hwy
  - Local road
  - Forest road
- Current Land Use (Generalized classes from DOR codes)**
- 1000 Residence or accomodation functions
  - 2000 General Sales or Services
  - 3000 Manufacturing and wholesale trade
  - 4000 Transportation, communication, information, and utilities
  - 5000 Arts, entertainment, and recreation
  - 6000 Gov't service (education, public admin, health care, national forest)
  - 7000 Construction-related business
  - 8000 Mining and extraction establishments
  - 9000 Agriculture, forestry, fishing and hunting
  - Undefined

**DISCLAIMER:** This map product was prepared by Skamania County and is for information purposes only. It may not have been prepared for, or be suitable for legal, engineering, or surveying purposes. Users of this information should review or consult the primary data and information sources to ascertain the usability of the information.

**SHORELINES DISCLAIMER:** Shoreline jurisdiction boundaries depicted on this map are approximate. They have not been formally delineated or surveyed and are for planning purposes only. Additional site-specific evaluation may be needed to confirm or verify information shown on this map. Shoreline jurisdiction will be determined at time of project review using the best available site-specific information.

**-Map 08-**  
**Land Use:**  
**Current Land Use**

Sheet 6b



**SKAMANIA COUNTY**  
Department of Assessment  
and GIS



**LEGEND:**

Approximate Shoreline Area (reaches)	Map index grid	State Hwy
HUC 12 Boundary	Skamania County boundary	Local road
Streams (Reach breaks at dots)	Nat'l Scenic Area Bndy	Forest road
Lakes	Urban Area Bndy	
	City Limits	
	Extended City Jurisd.	

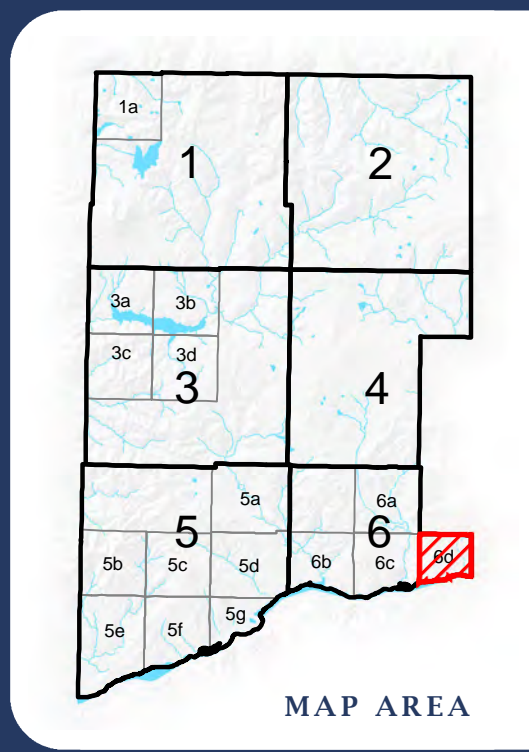
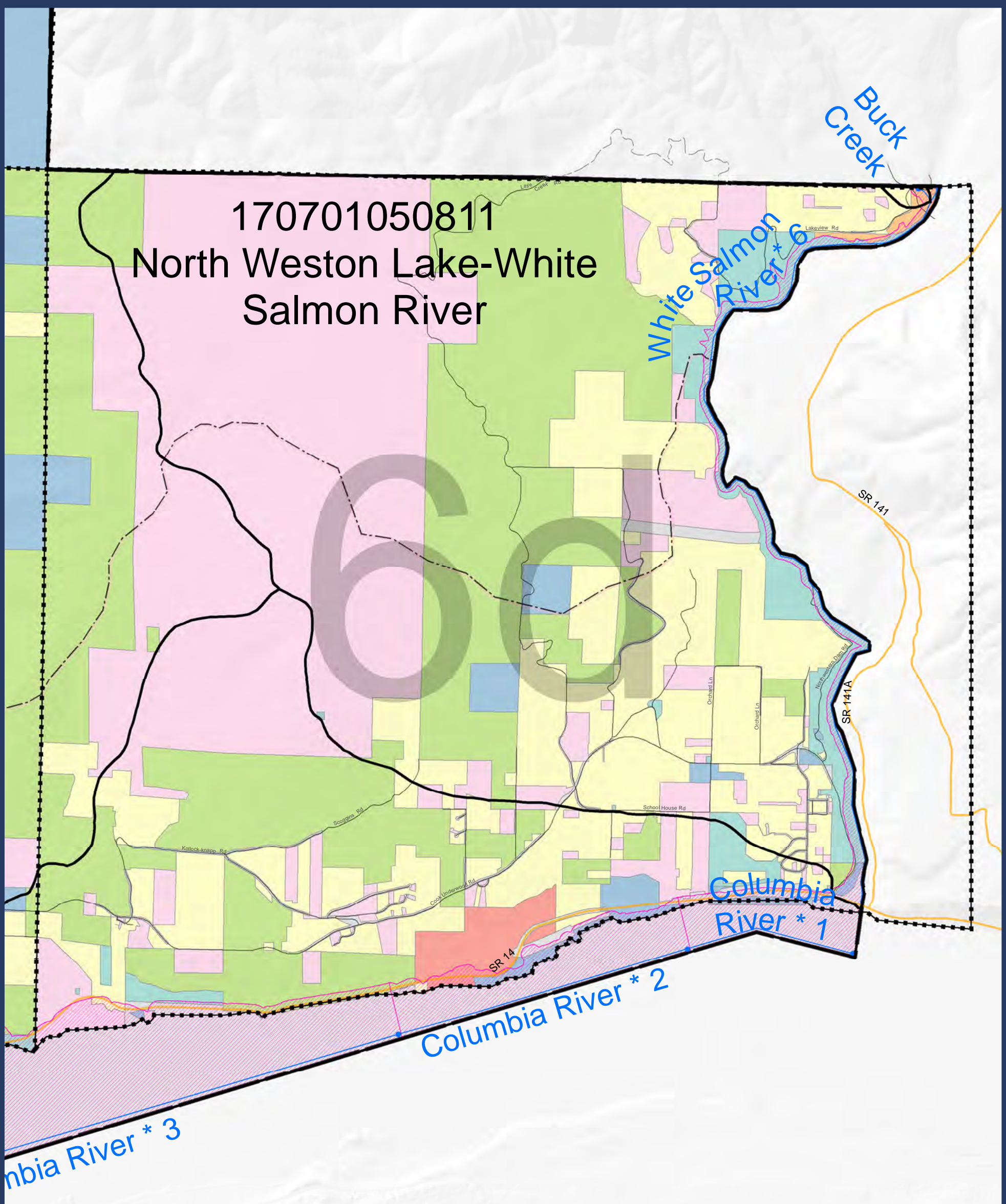
**Current Land Use (Generalized classes from DOR codes)**

1000 Residence or accomodation functions
2000 General Sales or Services
3000 Manufacturing and wholesale trade
4000 Transportation, communication, information, and utilities
5000 Arts, entertainment, and recreation
6000 Gov't service (education, public admin, health care, national forest)
7000 Construction-related business
8000 Mining and extraction establishments
9000 Agriculture, forestry, fishing and hunting
Undefined

**DISCLAIMER:** This map product was prepared by Skamania County and is for information purposes only. It may not have been prepared for, or be suitable for legal, engineering, or surveying purposes. Users of this information should review or consult the primary data and information sources to ascertain the usability of the information.

**SHORELINES DISCLAIMER:** Shoreline jurisdiction boundaries depicted on this map are approximate. They have not been formally delineated or surveyed and are for planning purposes only. Additional site-specific evaluation may be needed to confirm or verify information shown on this map. Shoreline jurisdiction will be determined at time of project review using the best available site-specific information.

**-Map 08-**  
**Land Use:**  
**Current Land Use**



**SKAMANIA COUNTY**  
Department of Assessment  
and GIS



**LEGEND:**

- Approximate Shoreline Area (reaches)
  - HUC 12 Boundary
  - Streams (Reach breaks at dots)
  - Lakes
  - Map index grid
  - Skamania County boundary
  - Nat'l Scenic Area Bndy
  - Urban Area Bndy
  - City Limits
  - Extended City Jurisd.
  - State Hwy
  - Local road
  - Forest road
- Current Land Use (Generalized classes from DOR codes)**
- 1000 Residence or accomodation functions
  - 2000 General Sales or Services
  - 3000 Manufacturing and wholesale trade
  - 4000 Transportation, communication, information, and utilities
  - 5000 Arts, entertainment, and recreation
  - 6000 Gov't service (education, public admin, health care, national forest)
  - 7000 Construction-related business
  - 8000 Mining and extraction establishments
  - 9000 Agriculture, forestry, fishing and hunting
  - Undefined

**DISCLAIMER:** This map product was prepared by Skamania County and is for information purposes only. It may not have been prepared for, or be suitable for legal, engineering, or surveying purposes. Users of this information should review or consult the primary data and information sources to ascertain the usability of the information.

**SHORELINES DISCLAIMER:** Shoreline jurisdiction boundaries depicted on this map are approximate. They have not been formally delineated or surveyed and are for planning purposes only. Additional site-specific evaluation may be needed to confirm or verify information shown on this map. Shoreline jurisdiction will be determined at time of project review using the best available site-specific information.

**-Map 08-  
Land Use:  
Current Land Use**

Sheet 6d