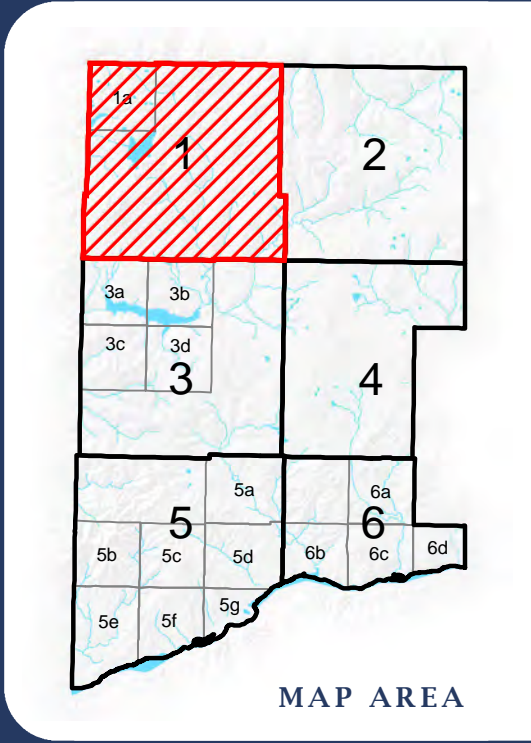
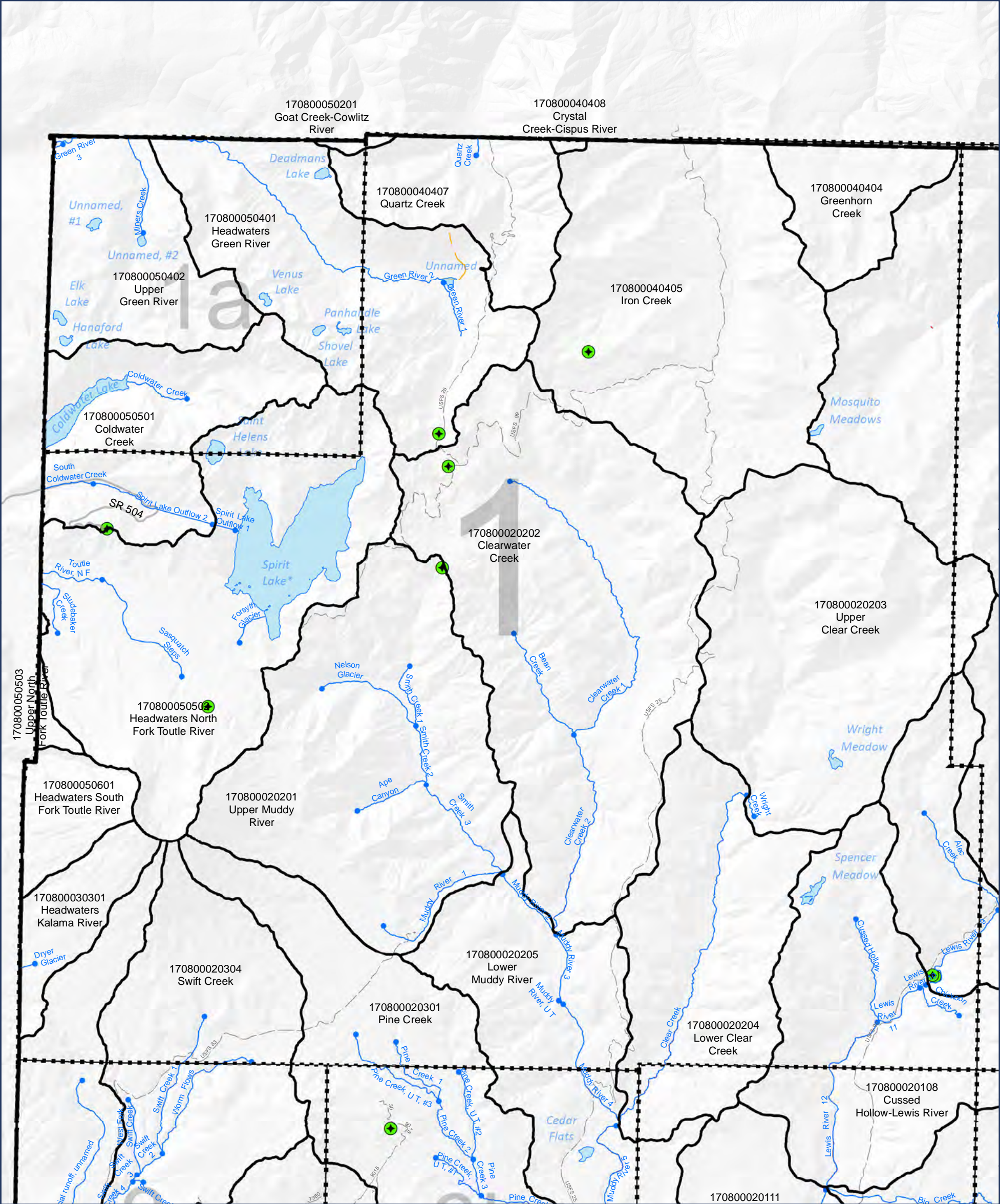


## **Map 12: Water Quality**

**Wellhead Protection,  
Cleanup Sites, and 303d List**





**SKAMANIA COUNTY**  
Department of Assessment  
and GIS

DISCLAIMER: This map product was prepared by Skamania County and is for information purposes only. It may not have been prepared for, or be suitable for legal, engineering, or surveying purposes. Users of this information should review or consult the primary data and information sources to ascertain the usability of the information.

SHORELINES DISCLAIMER: Shoreline jurisdiction boundaries depicted on this map are approximate. They have not been formally delineated or surveyed and are for planning purposes only. Additional site-specific evaluation may be needed to confirm or verify information shown on this map. Shoreline jurisdiction will be determined at time of project review using the best available site-specific information.

**-Map 12-  
Water Quality:  
Wellhead Protection,  
Cleanup sites, and  
303d List**

Sheet 1

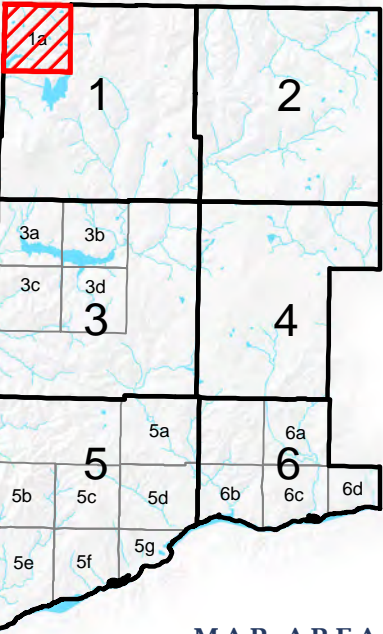
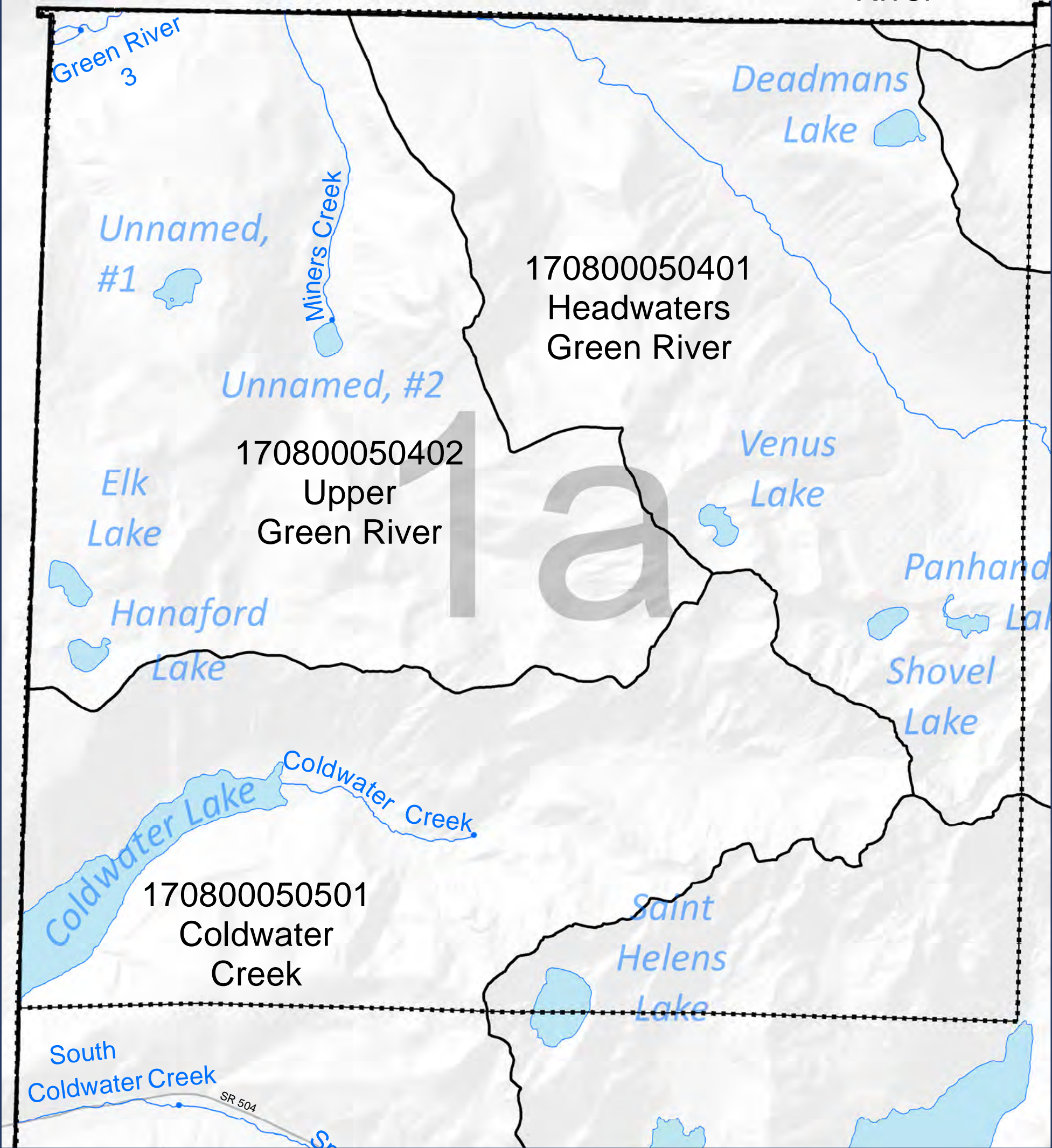


170800050201  
Goat Creek-Cowlitz  
River

170800050401  
Headwaters  
Green River

170800050402  
Upper  
Green River

170800050501  
Coldwater  
Creek



MAP AREA



LEGEND:

- DOH Wellhead Protection Area
- State Cleanup Site
- 303d List (by parameter)
  - Temperature
  - Bacteria
  - Copper
  - PCB
  - Total Dissolved Gas
- HUC 12 Boundary
- Streams (Reach breaks at dots)
- Lakes
- Map index grid
- Skamania County boundary
- Nat'l Scenic Area Bndy
- Urban Area Bndy
- City Limits
- Extended City Jurisdiction
- State highway
- Local road
- Forest road

SKAMANIA COUNTY  
Department of Assessment  
and GIS



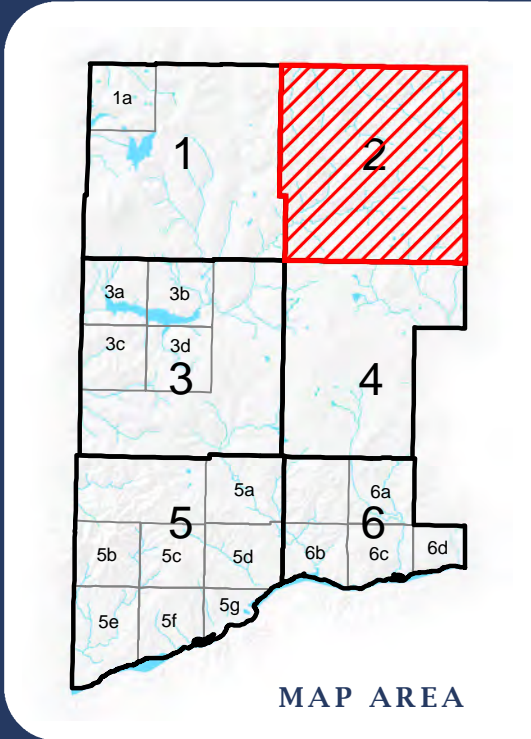
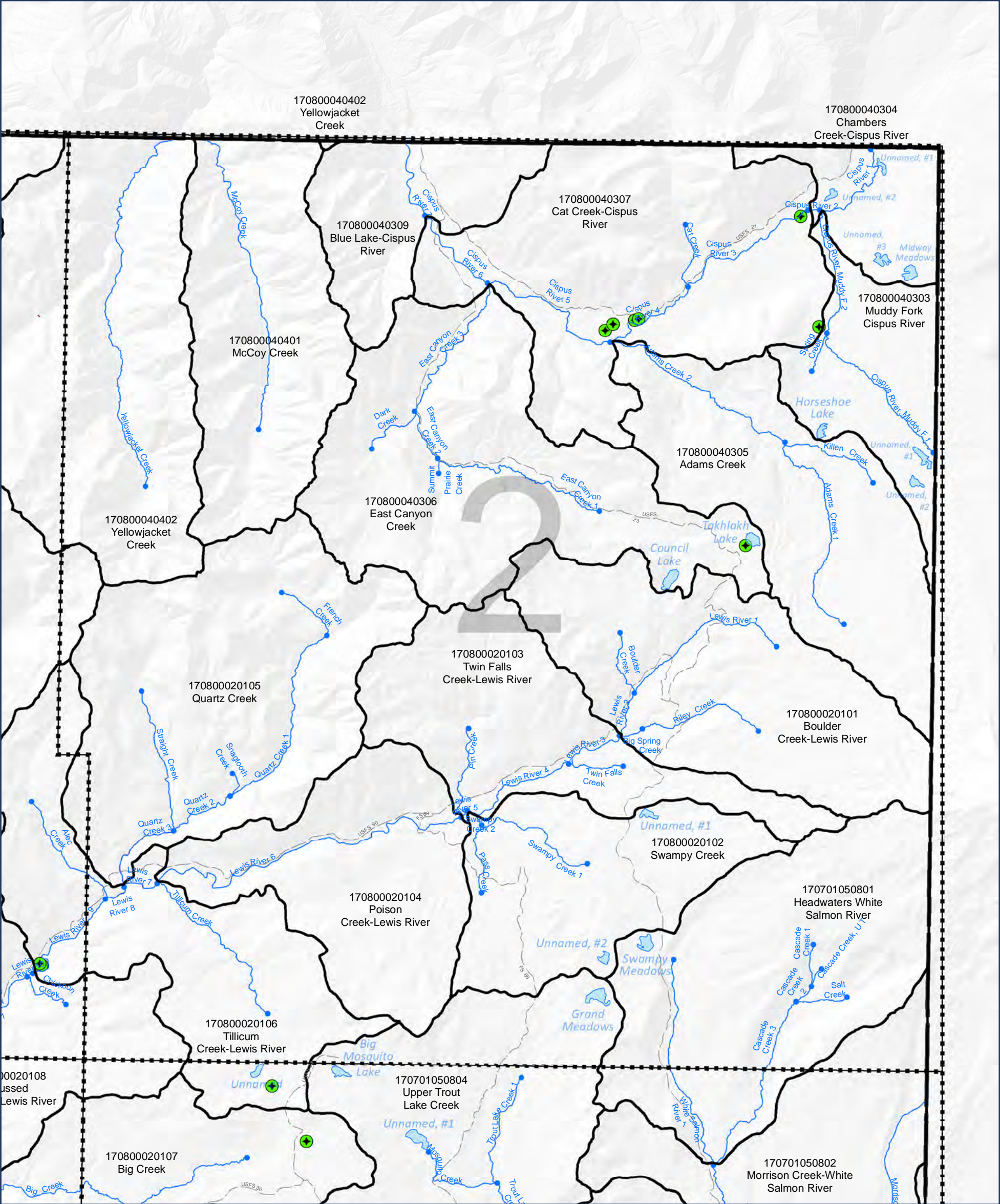
DISCLAIMER: This map product was prepared by Skamania County and is for information purposes only. It may not have been prepared for, or be suitable for legal, engineering, or surveying purposes. Users of this information should review or consult the primary data and information sources to ascertain the usability of the information.

SHORELINES DISCLAIMER: Shoreline jurisdiction boundaries depicted on this map are approximate. They have not been formally delineated or surveyed and are for planning purposes only. Additional site-specific evaluation may be needed to confirm or verify information shown on this map. Shoreline jurisdiction will be determined at time of project review using the best available site-specific information.

- Map 12-  
Water Quality:  
Wellhead Protection,  
Cleanup sites, and  
303d List

Sheet 1a





- LEGEND:**
- DOH Wellhead Protection Area
  - State Cleanup Site
  - 303d List (by parameter)
    - Temperature
    - Bacteria
    - Copper
    - PCB
    - Total Dissolved Gas

- HUC 12 Boundary
- Streams (Reach breaks at dots)
- Lakes

- Map index grid
- Skamania County boundary
- Nat'l Scenic Area Bndy
- Urban Area Bndy
- City Limits
- Extended City Jurisdiction
- State highway
- Local road
- Forest road

**SKAMANIA COUNTY**  
Department of Assessment  
and GIS



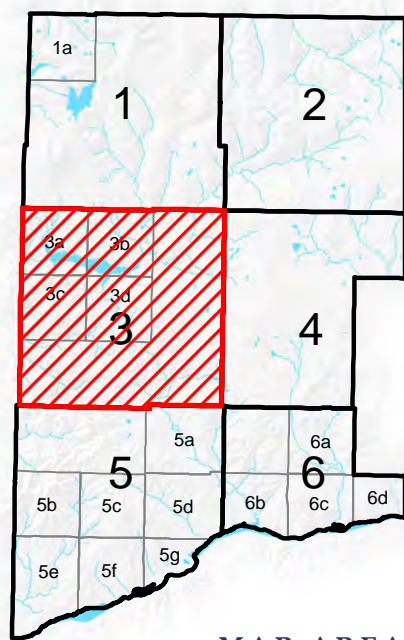
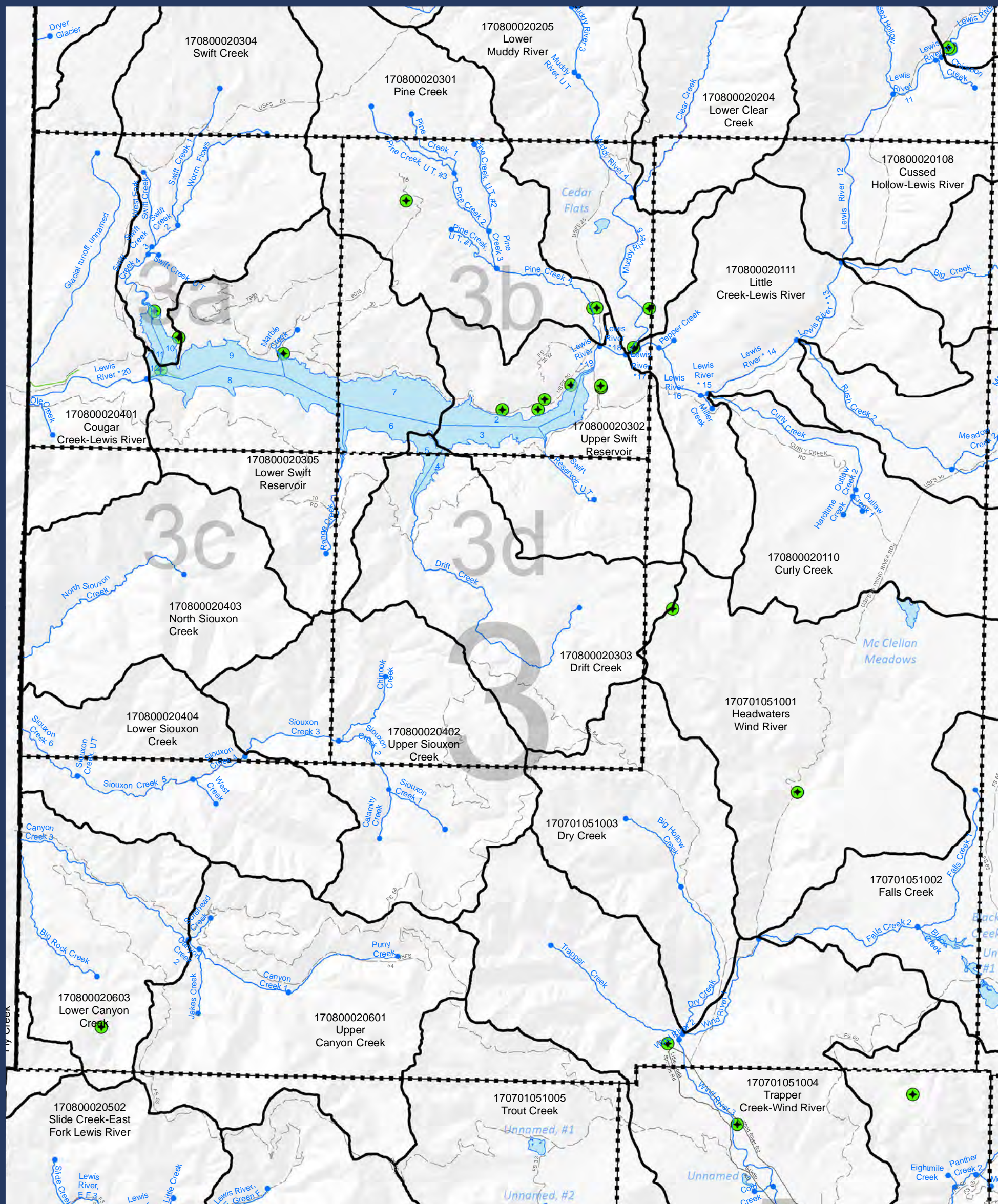
**DISCLAIMER:** This map product was prepared by Skamania County and is for information purposes only. It may not have been prepared for, or be suitable for legal, engineering, or surveying purposes. Users of this information should review or consult the primary data and information sources to ascertain the usability of the information.

**SHORELINES DISCLAIMER:** Shoreline jurisdiction boundaries depicted on this map are approximate. They have not been formally delineated or surveyed and are for planning purposes only. Additional site-specific evaluation may be needed to confirm or verify information shown on this map. Shoreline jurisdiction will be determined at time of project review using the best available site-specific information.

## -Map 12- Water Quality: Wellhead Protection, Cleanup sites, and 303d List

Sheet 2
























## MAP AREA



**LEGEND:**

-  DOH Wellhead Protection Area  
 State Cleanup Site  
**303d List (by parameter)**  
 Temperature  
 Bacteria  
 Copper  
 PCB  
 Total Dissolved Gas

-  HUC 12 Boundary
-  Streams (Reach breaks at dots)
-  Lakes

-  Map index grid  
 Skamania County boundary  
 Nat'l Scenic Area Bndy  
 Urban Area Bndy  
 City Limits  
 Extended City Jurisdiction  
 State highway  
 Local road  
 Forest road

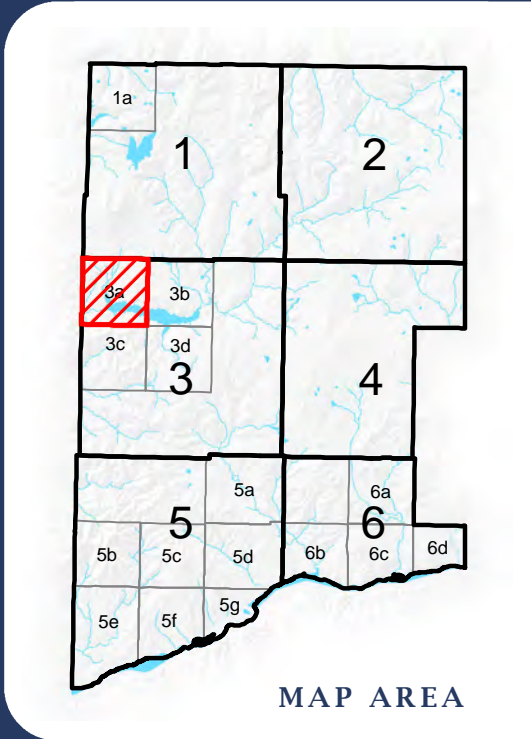
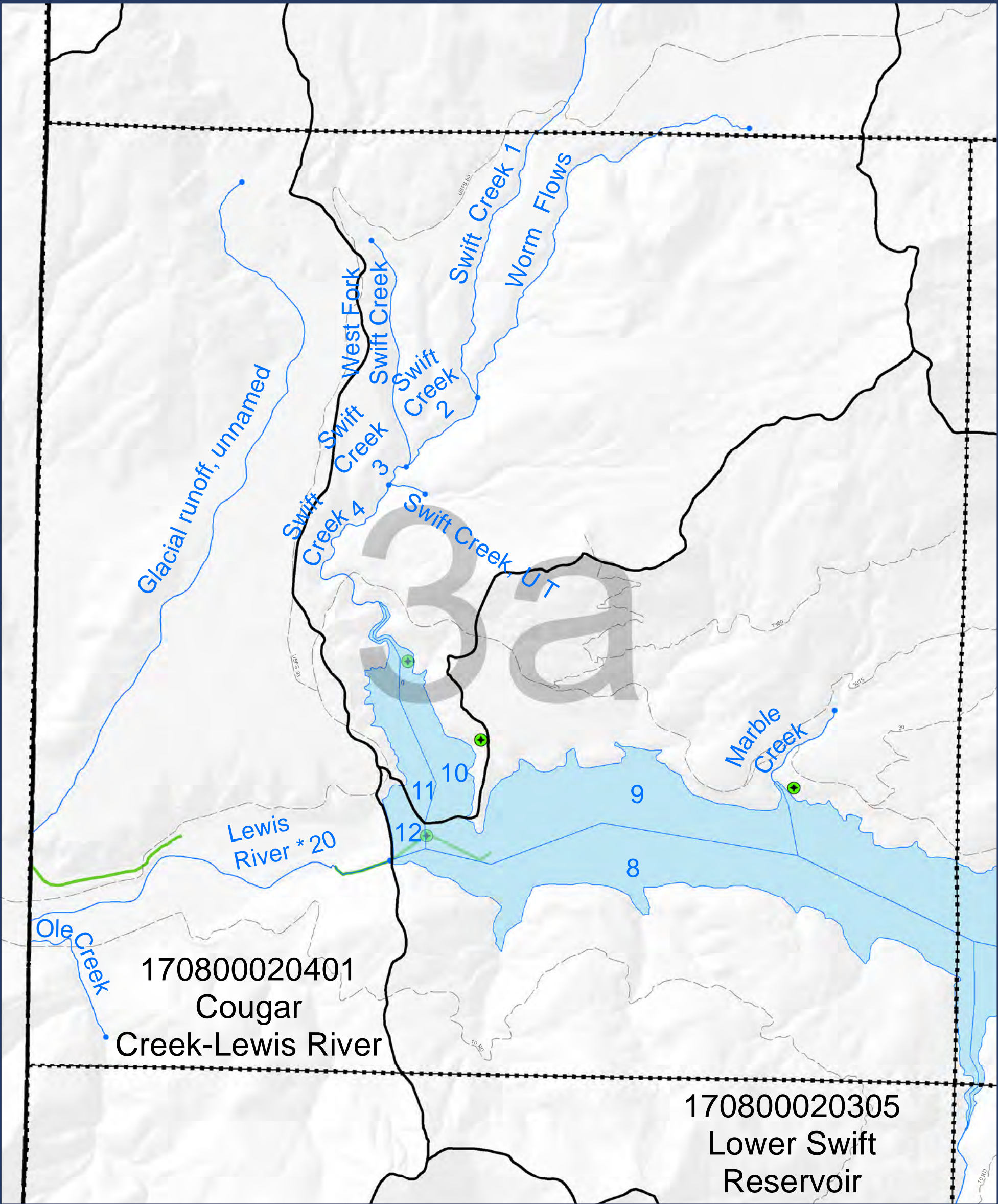
DISCLAIMER: This map product was prepared by Skamania County and is for information purposes only. It may not have been prepared for, or be suitable for legal, engineering, or surveying purposes. Users of this information should review or consult the primary data and information sources to ascertain the usability of the information.

**SHORELINES DISCLAIMER:** Shoreline jurisdiction boundaries depicted on this map are approximate. They have not been formally delineated or surveyed and are for planning purposes only. Additional site-specific evaluation may be needed to confirm or verify information shown on this map. Shoreline jurisdiction will be determined at time of project review using the best available site-specific information.

**-Map 12-  
Water Quality:  
Wellhead Protection,  
Cleanup sites, and  
303d List**

Sheet 3





SKAMANIA COUNTY  
Department of Assessment  
and GIS



**LEGEND:**

- DOH Wellhead Protection Area (Green circle with cross)
- State Cleanup Site (Purple circle with cross)
- 303d List (by parameter)
  - Temperature (Red square)
  - Bacteria (Pink square)
  - Copper (Orange square)
  - PCB (Yellow square)
  - Total Dissolved Gas (Green square)
- HUC 12 Boundary (Thick black line)
- Streams (Reach breaks at dots) (Blue line with dots)
- Lakes (Blue area)
- Map index grid (Dashed line)
- Skamania County boundary (Thin black line)
- Nat'l Scenic Area Bndy (Red line)
- Urban Area Bndy (Dotted line)
- City Limits (Grey area)
- Extended City Jurisdiction (Dark grey area)
- State highway (Thick grey line)
- Local road (Thin grey line)
- Forest road (Dashed grey line)

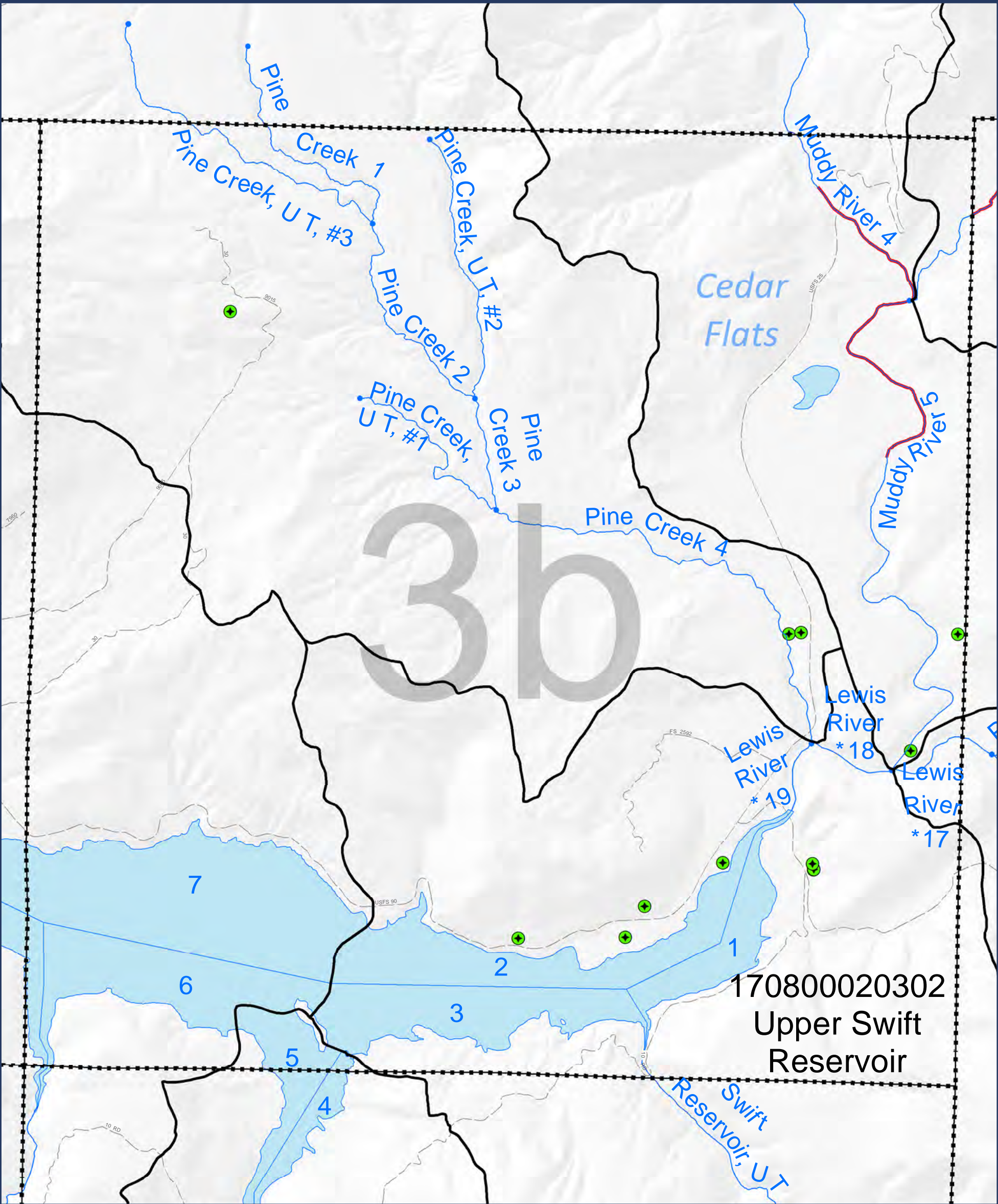
DISCLAIMER: This map product was prepared by Skamania County and is for information purposes only. It may not have been prepared for, or be suitable for legal, engineering, or surveying purposes. Users of this information should review or consult the primary data and information sources to ascertain the usability of the information.

SHORELINES DISCLAIMER: Shoreline jurisdiction boundaries depicted on this map are approximate. They have not been formally delineated or surveyed and are for planning purposes only. Additional site-specific evaluation may be needed to confirm or verify information shown on this map. Shoreline jurisdiction will be determined at time of project review using the best available site-specific information.

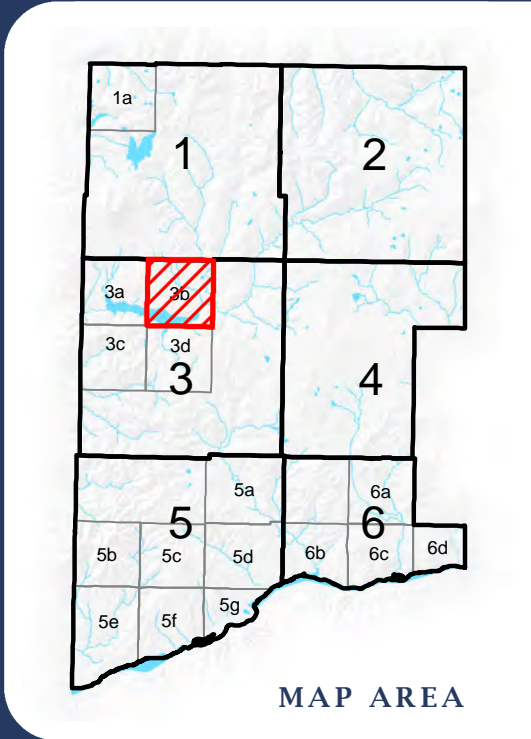
## - Map 12- Water Quality: Wellhead Protection, Cleanup sites, and 303d List

Sheet 3a





170800020302  
Upper Swift  
Reservoir



SKAMANIA COUNTY  
Department of Assessment  
and GIS



LEGEND:

- DOH Wellhead Protection Area
- State Cleanup Site
- 303d List (by parameter)
  - Temperature
  - Bacteria
  - Copper
  - PCB
  - Total Dissolved Gas

- HUC 12 Boundary
- Streams (Reach breaks at dots)
- Lakes

- Map index grid
- Skamania County boundary
- Nat'l Scenic Area Bndy
- Urban Area Bndy
- City Limits
- Extended City Jurisdiction
- State highway
- Local road
- Forest road

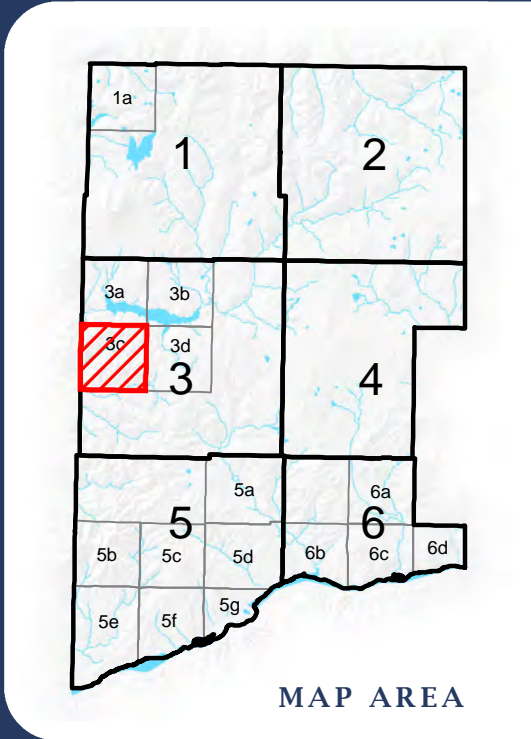
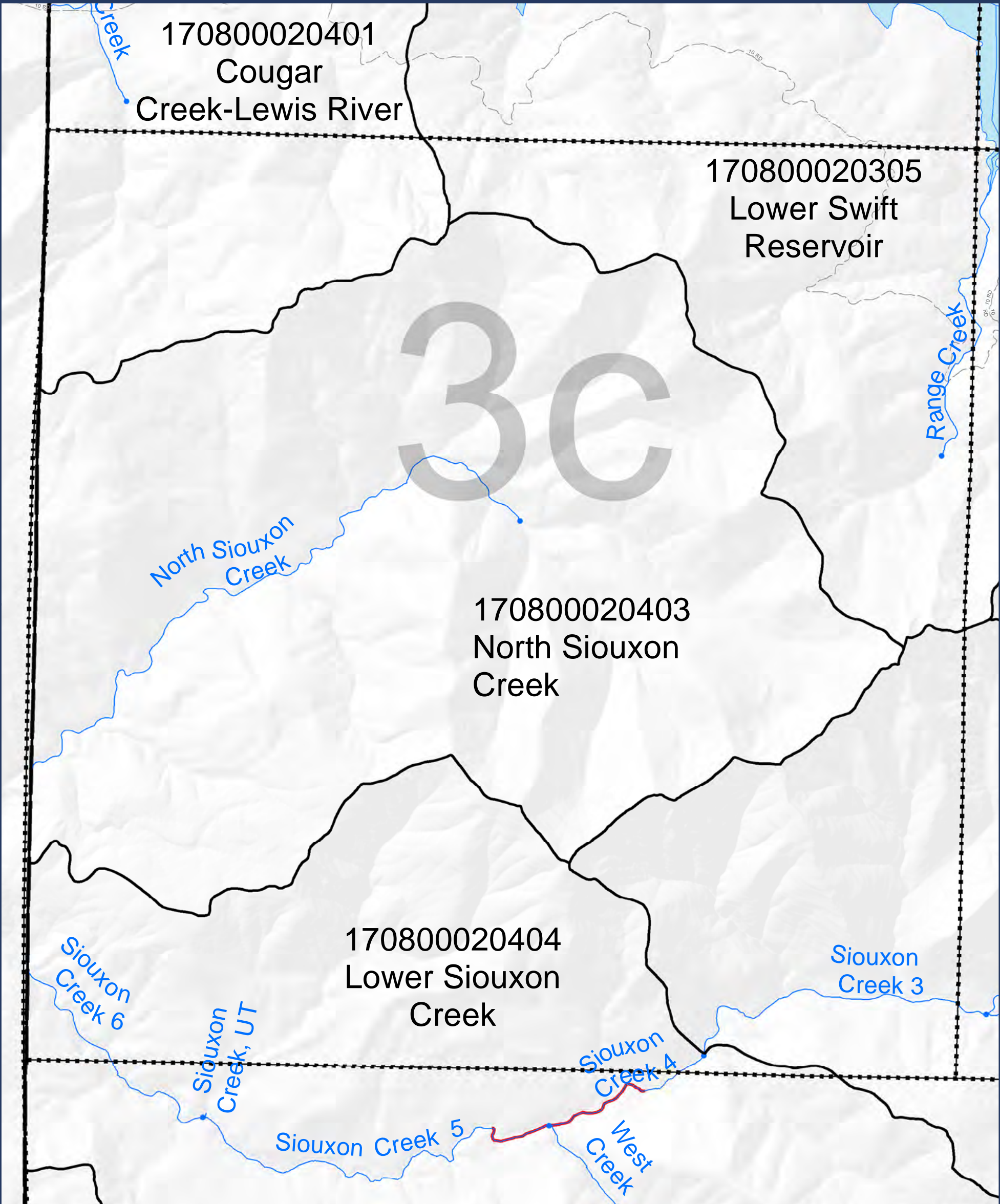
DISCLAIMER: This map product was prepared by Skamania County and is for information purposes only. It may not have been prepared for, or be suitable for legal, engineering, or surveying purposes. Users of this information should review or consult the primary data and information sources to ascertain the usability of the information.

SHORELINES DISCLAIMER: Shoreline jurisdiction boundaries depicted on this map are approximate. They have not been formally delineated or surveyed and are for planning purposes only. Additional site-specific evaluation may be needed to confirm or verify information shown on this map. Shoreline jurisdiction will be determined at time of project review using the best available site-specific information.

- Map 12 -  
Water Quality:  
Wellhead Protection,  
Cleanup sites, and  
303d List

Sheet 3b





SKAMANIA COUNTY  
Department of Assessment  
and GIS



- LEGEND:**
- DOH Wellhead Protection Area
  - State Cleanup Site
  - 303d List (by parameter)
    - Temperature
    - Bacteria
    - Copper
    - PCB
    - Total Dissolved Gas
  - HUC 12 Boundary
  - Streams (Reach breaks at dots)
  - Lakes
  - Map index grid
  - Skamania County boundary
  - Nat'l Scenic Area Bndy
  - Urban Area Bndy
  - City Limits
  - Extended City Jurisdiction
  - State highway
  - Local road
  - Forest road

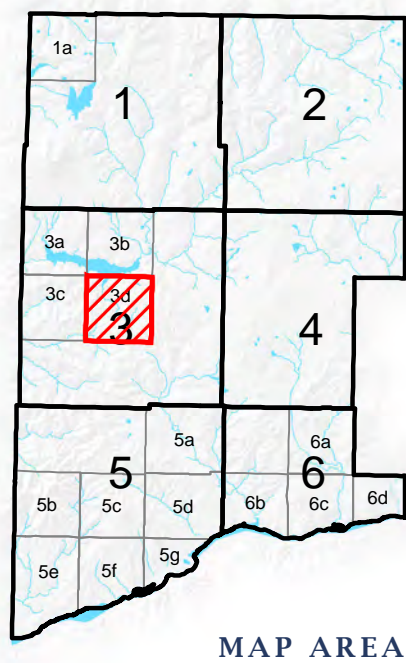
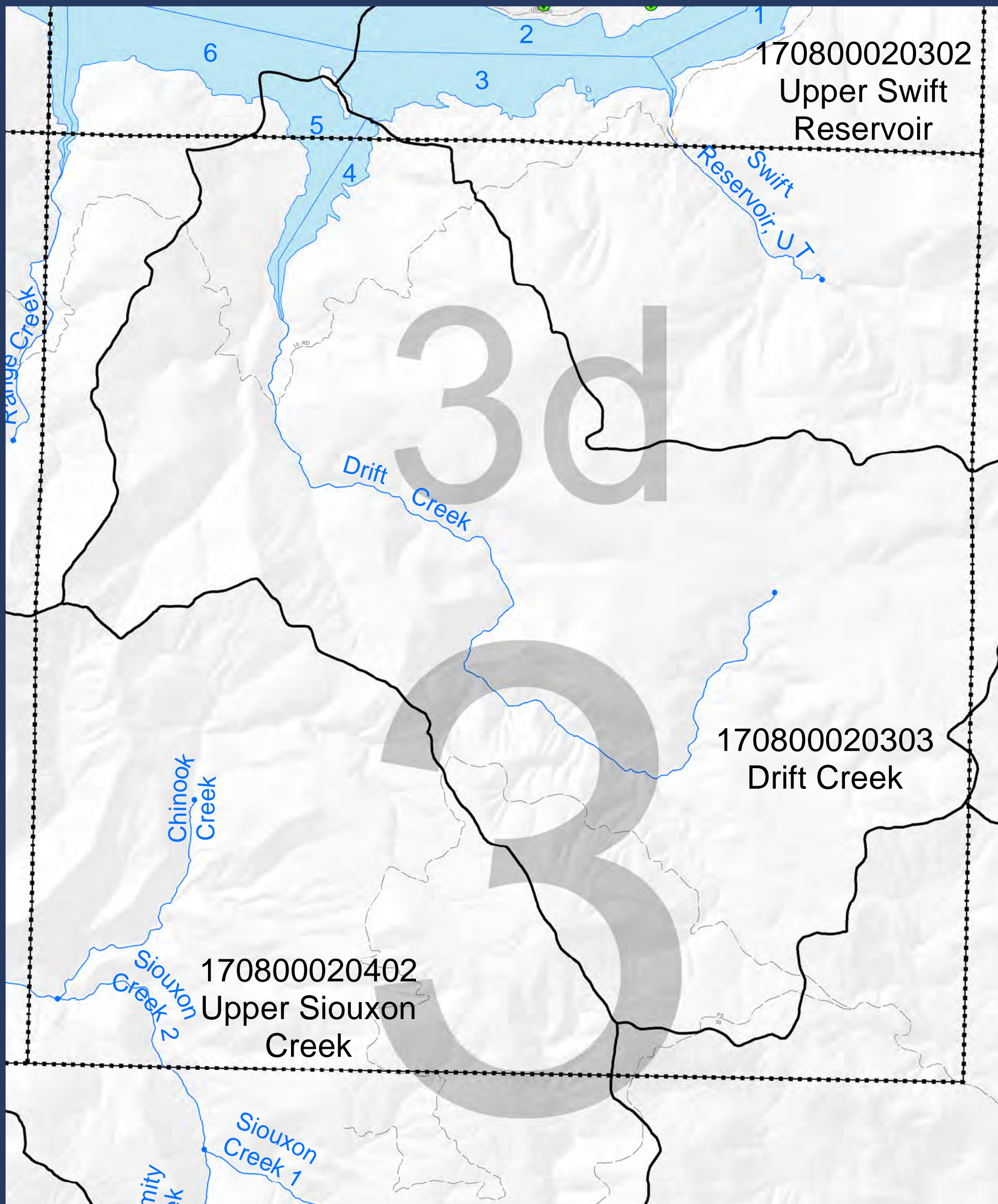
DISCLAIMER: This map product was prepared by Skamania County and is for information purposes only. It may not have been prepared for, or be suitable for legal, engineering, or surveying purposes. Users of this information should review or consult the primary data and information sources to ascertain the usability of the information.

SHORELINES DISCLAIMER: Shoreline jurisdiction boundaries depicted on this map are approximate. They have not been formally delineated or surveyed and are for planning purposes only. Additional site-specific evaluation may be needed to confirm or verify information shown on this map. Shoreline jurisdiction will be determined at time of project review using the best available site-specific information.

**-Map 12-  
Water Quality:  
Wellhead Protection,  
Cleanup sites, and  
303d List**

Sheet 3c





**SKAMANIA COUNTY**  
Department of Assessment  
and GIS



**LEGEND:**

- 
- Legend:**
- DOH Wellhead Protection Area
  - State Cleanup Site
  - 303d List (by parameter)**
    - Temperature
    - Bacteria
    - Copper
    - PCB
    - Total Dissolved Gas
  - HUC 12 Boundary
  - Streams (Reach breaks at dots)
  - Lakes
  - Map index grid
  - Skamania County boundary
  - Nat'l Scenic Area Bndy
  - Urban Area Bndy
  - City Limits
  - Extended City Jurisdiction
  - State highway
  - Local road
  - Forest road

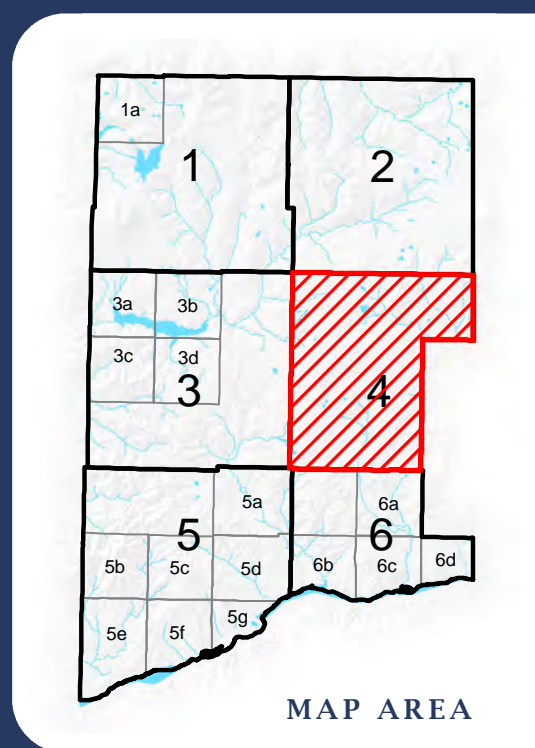
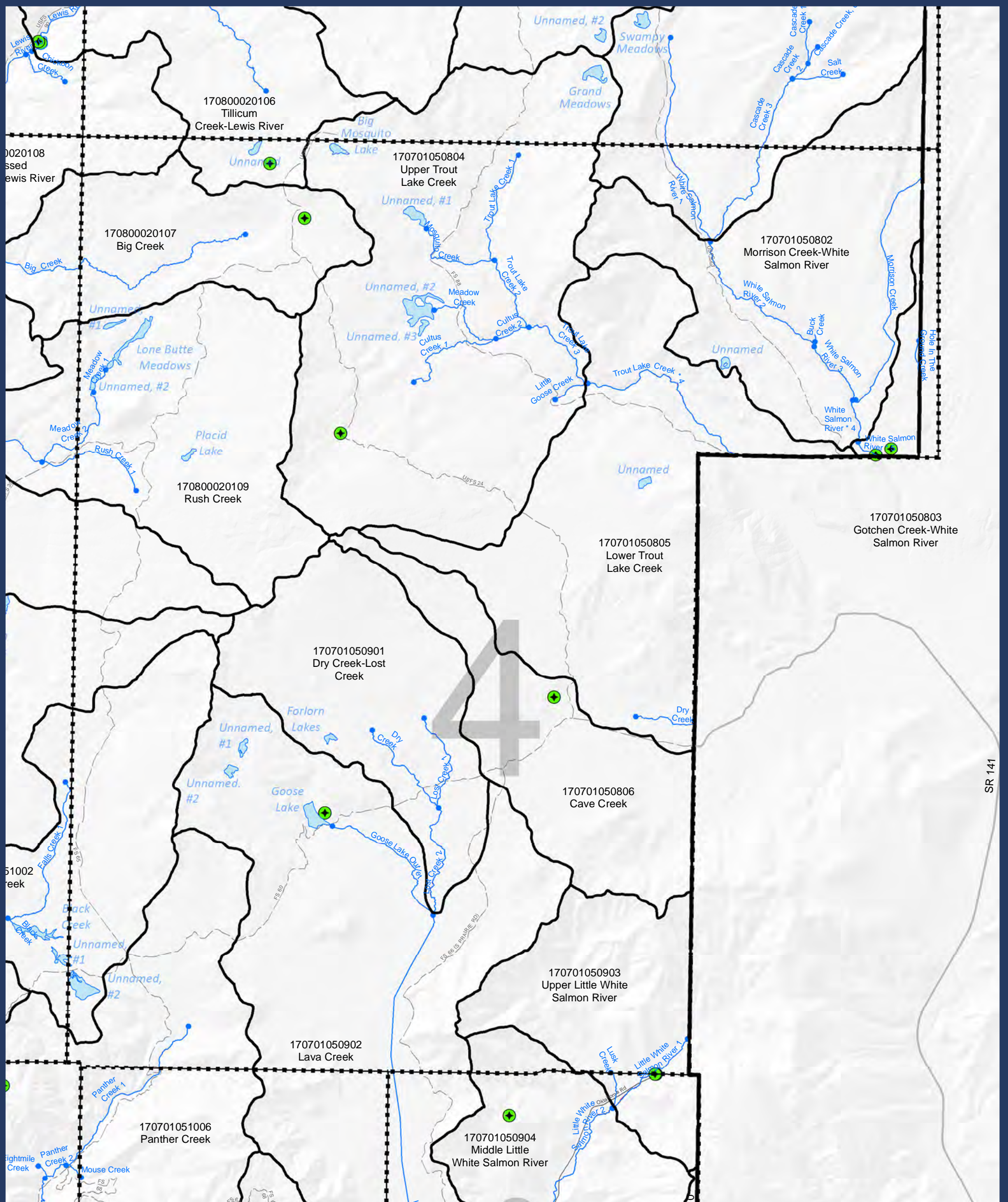
DISCLAIMER: This map product was prepared by Skamania County and is for information purposes only. It may not have been prepared for, or be suitable for legal, engineering, or surveying purposes. Users of this information should review or consult the primary data and information sources to ascertain the usability of the information.

**SHORELINES DISCLAIMER:** Shoreline jurisdiction boundaries depicted on this map are approximate. They have not been formally delineated or surveyed and are for planning purposes only. Additional site-specific evaluation may be needed to confirm or verify information shown on this map. Shoreline jurisdiction will be determined at time of project review using the best available site-specific information.

**-Map 12-  
Water Quality:  
Wellhead Protection,  
Cleanup sites, and  
303d List**

Sheet 3d





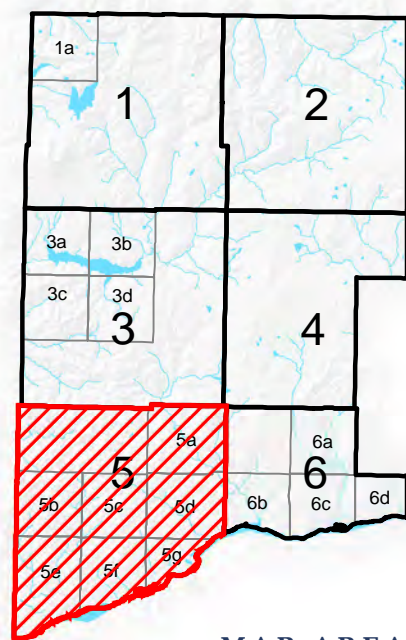
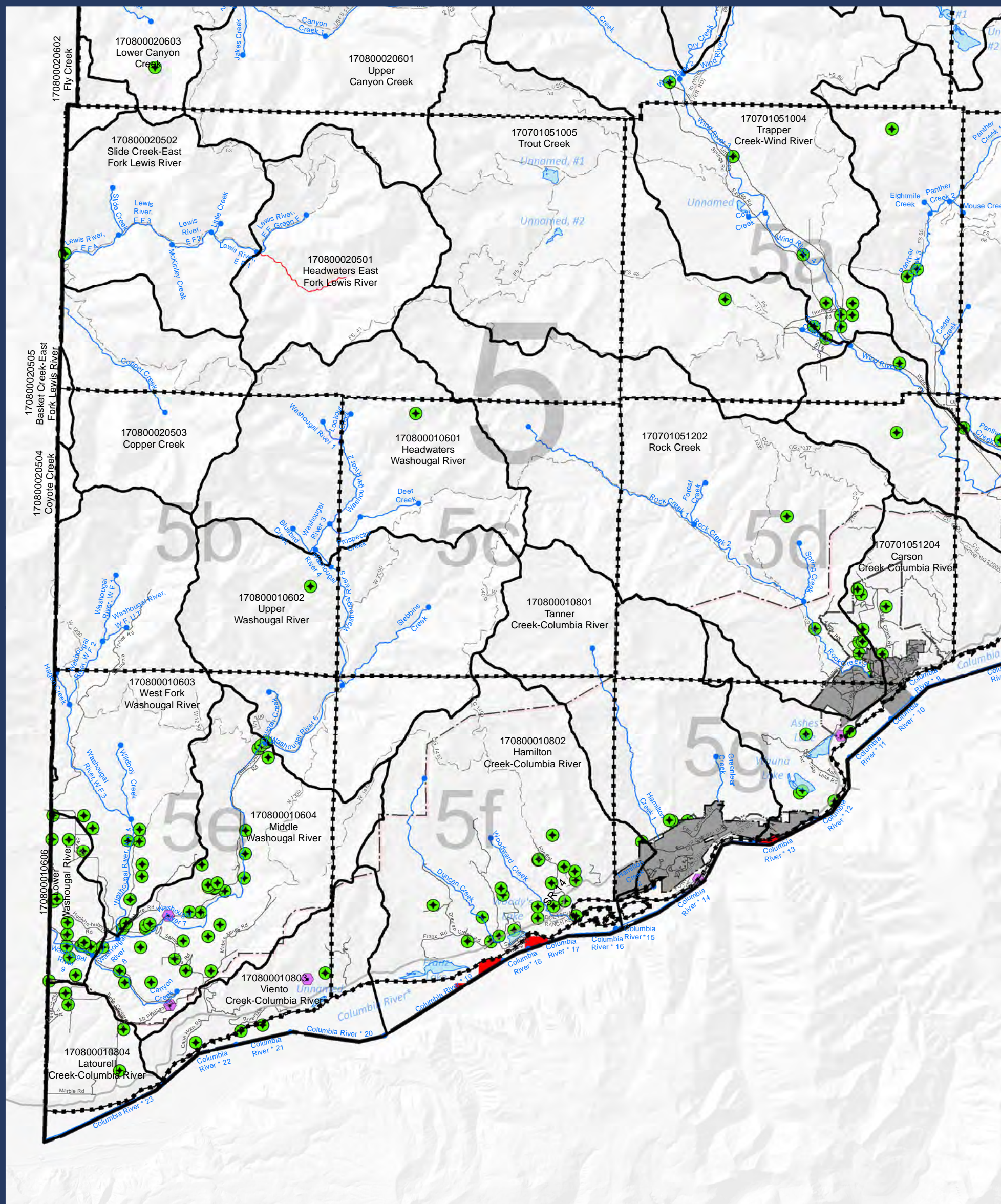
**DISCLAIMER:** This map product was prepared by Skamania County and is for information purposes only. It may not have been prepared for, or be suitable for legal, engineering, or surveying purposes. Users of this information should review or consult the primary data and information sources to ascertain the usability of the information.

**SHORELINES DISCLAIMER:** Shoreline jurisdiction boundaries depicted on this map are approximate. They have not been formally delineated or surveyed and are for planning purposes only. Additional site-specific evaluation may be needed to confirm or verify information shown on this map. Shoreline jurisdiction will be determined at time of project review using the best available site-specific information.

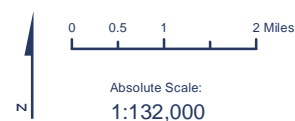
**- Map 12 -  
Water Quality:  
Wellhead Protection,  
Cleanup sites, and  
303d List**

Sheet 4
























## MAP AREA



**LEGEND:**

-  DOH Wellhead Protection Area  
 State Cleanup Site  
**303d List (by parameter)**  
 Temperature  
 Bacteria  
 Copper  
 PCB  
 Total Dissolved Gas

-  HUC 12 Boundary
-  Streams (Reach breaks at dots)
-  Lakes

-  Map index grid  
 Skamania County boundary  
 Nat'l Scenic Area Bndy  
 Urban Area Bndy  
 City Limits  
 Extended City Jurisdiction  
 State highway  
 Local road  
 Forest road

**SKAMANIA COUNTY**  
Department of Assessment  
and GIS



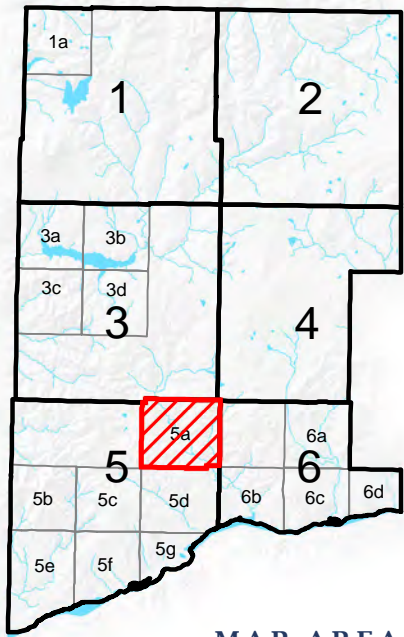
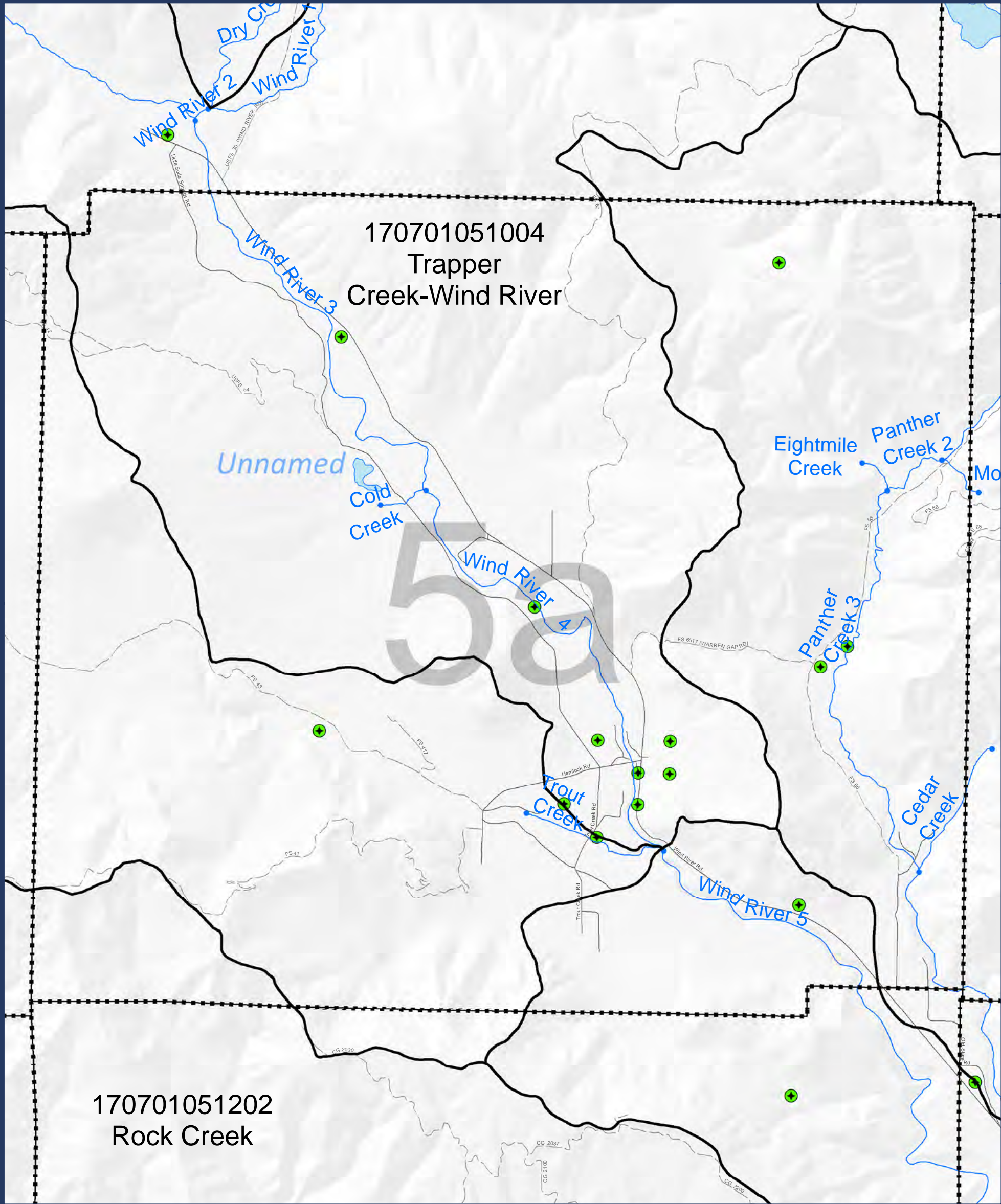
DISCLAIMER: This map product was prepared by Skamania County and is for information purposes only. It may not have been prepared for, or be suitable for legal, engineering, or surveying purposes. Users of this information should review or consult the primary data and information sources to ascertain the usability of the information.

**SHORELINES DISCLAIMER:** Shoreline jurisdiction boundaries depicted on this map are approximate. They have not been formally delineated or surveyed and are for planning purposes only. Additional site-specific evaluation may be needed to confirm or verify information shown on this map. Shoreline jurisdiction will be determined at time of project review using the best available site-specific information.

**-Map 12-  
Water Quality:  
Wellhead Protection,  
Cleanup sites, and  
303d List**

Sheet 5





MAP AREA



LEGEND:

- DOH Wellhead Protection Area
- State Cleanup Site
- 303d List (by parameter)
  - Temperature
  - Bacteria
  - Copper
  - PCB
  - Total Dissolved Gas

- HUC 12 Boundary
- Streams (Reach breaks at dots)
- Lakes

- Map index grid
- Skamania County boundary
- Nat'l Scenic Area Bndy
- Urban Area Bndy
- City Limits
- Extended City Jurisdiction
- State highway
- Local road
- Forest road

SKAMANIA COUNTY  
Department of Assessment  
and GIS



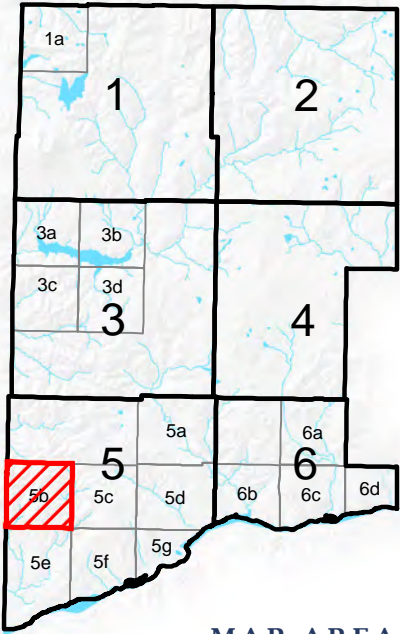
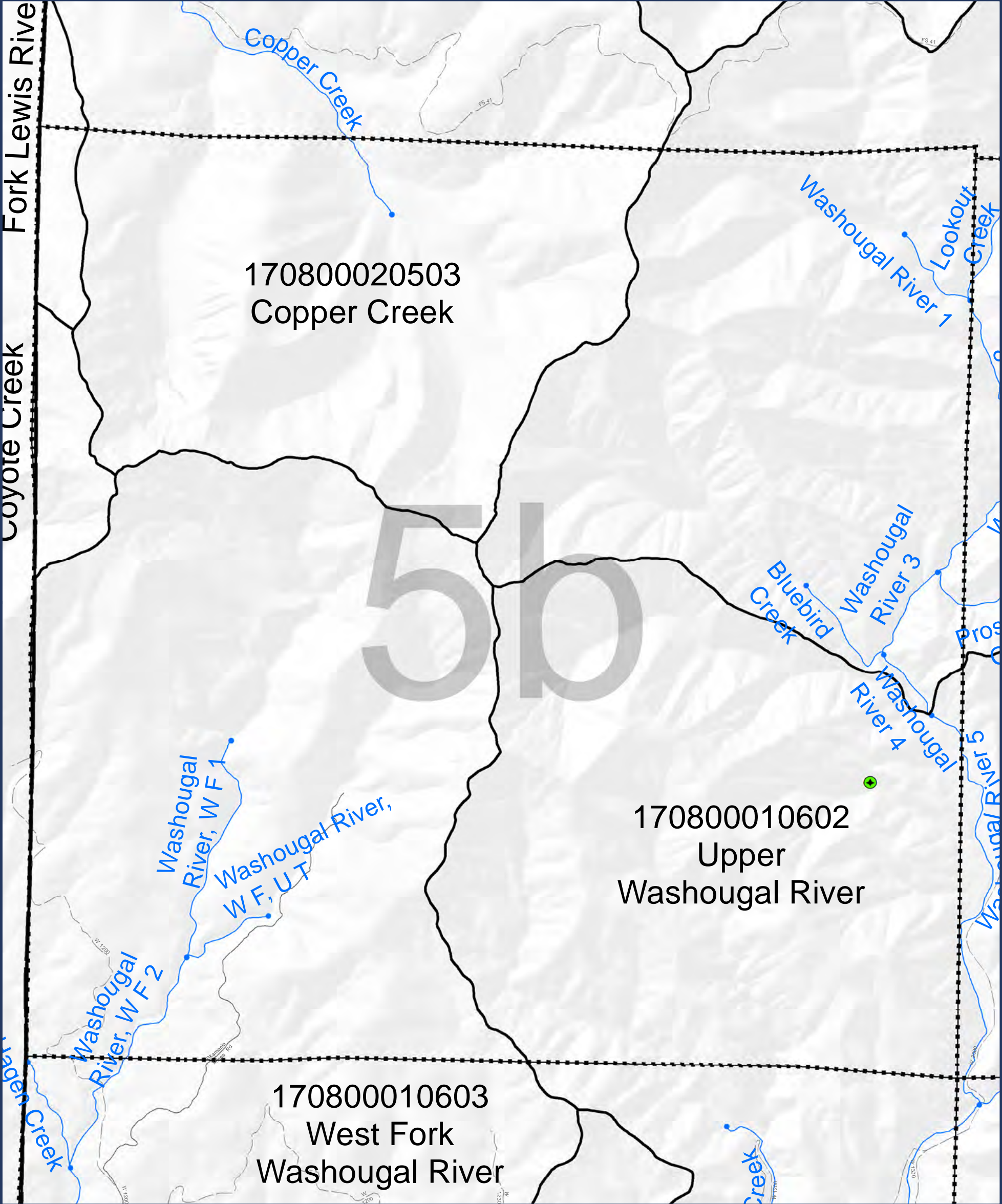
DISCLAIMER: This map product was prepared by Skamania County and is for information purposes only. It may not have been prepared for, or be suitable for legal, engineering, or surveying purposes. Users of this information should review or consult the primary data and information sources to ascertain the usability of the information.

SHORELINES DISCLAIMER: Shoreline jurisdiction boundaries depicted on this map are approximate. They have not been formally delineated or surveyed and are for planning purposes only. Additional site-specific evaluation may be needed to confirm or verify information shown on this map. Shoreline jurisdiction will be determined at time of project review using the best available site-specific information.

- Map 12-  
Water Quality:  
Wellhead Protection,  
Cleanup sites, and  
303d List

Sheet 5a





MAP AREA



SKAMANIA COUNTY  
Department of Assessment  
and GIS



LEGEND:

- DOH Wellhead Protection Area
- State Cleanup Site
- 303d List (by parameter)
  - Temperature
  - Bacteria
  - Copper
  - PCB
  - Total Dissolved Gas
- HUC 12 Boundary
- Streams (Reach breaks at dots)
- Lakes
- Map index grid
- Skamania County boundary
- Nat'l Scenic Area Bndy
- Urban Area Bndy
- City Limits
- Extended City Jurisdiction
- State highway
- Local road
- Forest road

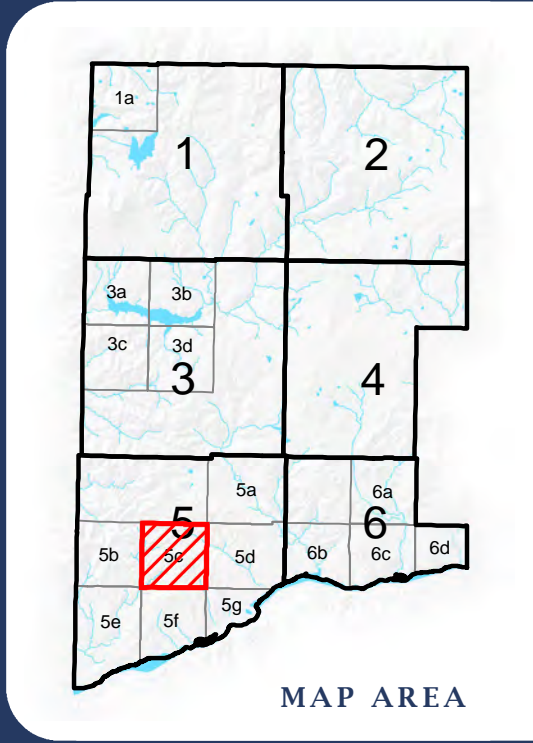
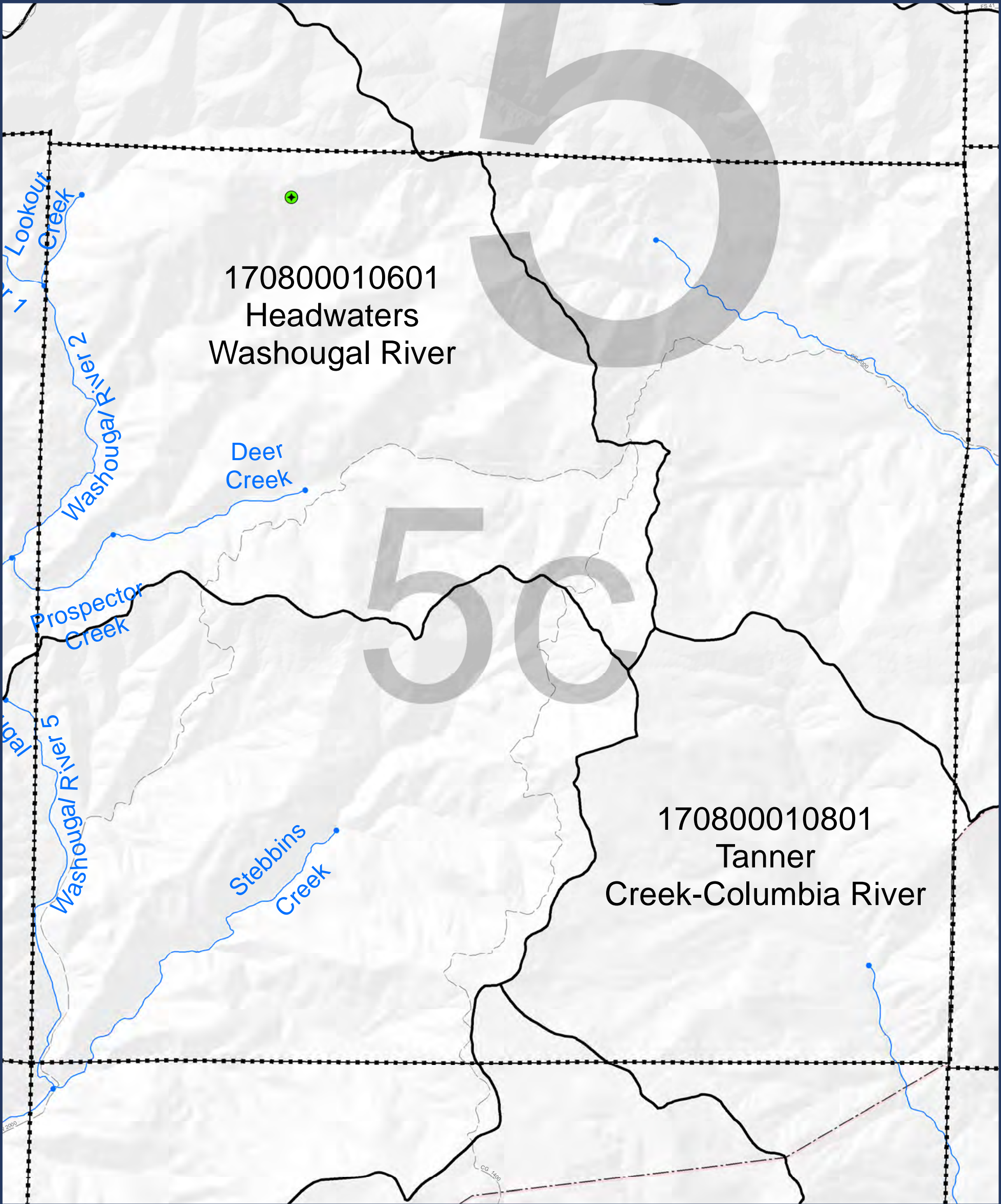
DISCLAIMER: This map product was prepared by Skamania County and is for information purposes only. It may not have been prepared for, or be suitable for legal, engineering, or surveying purposes. Users of this information should review or consult the primary data and information sources to ascertain the usability of the information.

SHORELINES DISCLAIMER: Shoreline jurisdiction boundaries depicted on this map are approximate. They have not been formally delineated or surveyed and are for planning purposes only. Additional site-specific evaluation may be needed to confirm or verify information shown on this map. Shoreline jurisdiction will be determined at time of project review using the best available site-specific information.

- Map 12-  
Water Quality:  
Wellhead Protection,  
Cleanup sites, and  
303d List

Sheet 5b





SKAMANIA COUNTY  
Department of Assessment  
and GIS



**LEGEND:**

- DOH Wellhead Protection Area (Green circle with cross)
- State Cleanup Site (Purple diamond)
- 303d List (by parameter)
  - Temperature (Red square)
  - Bacteria (Yellow square)
  - Copper (Orange square)
  - PCB (Green square)
  - Total Dissolved Gas (Light green square)
- HUC 12 Boundary (Thick black line)
- Streams (Reach breaks at dots) (Blue line with dots)
- Lakes (Blue area)
- Map index grid (Dashed line)
- Skamania County boundary (Thick black line)
- Nat'l Scenic Area Bndy (Red dashed line)
- Urban Area Bndy (Black dashed line)
- City Limits (Gray area)
- Extended City Jurisdiction (Light gray area)
- State highway (Thick gray line)
- Local road (Thin gray line)
- Forest road (Dashed gray line)

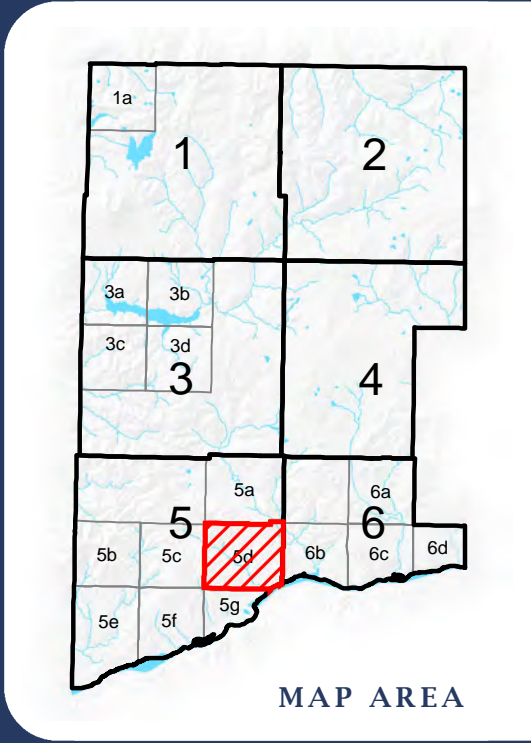
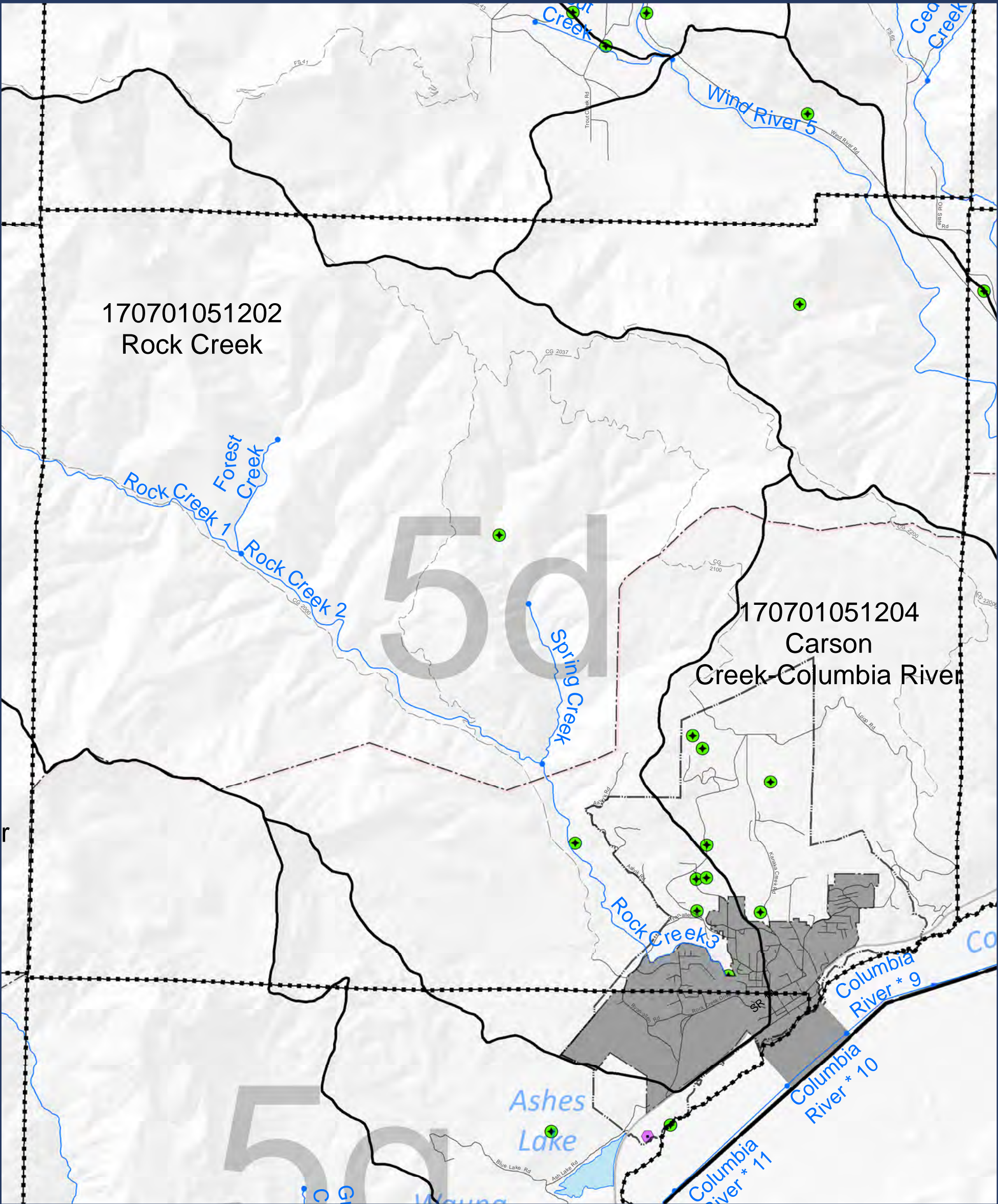
DISCLAIMER: This map product was prepared by Skamania County and is for information purposes only. It may not have been prepared for, or be suitable for legal, engineering, or surveying purposes. Users of this information should review or consult the primary data and information sources to ascertain the usability of the information.

SHORELINES DISCLAIMER: Shoreline jurisdiction boundaries depicted on this map are approximate. They have not been formally delineated or surveyed and are for planning purposes only. Additional site-specific evaluation may be needed to confirm or verify information shown on this map. Shoreline jurisdiction will be determined at time of project review using the best available site-specific information.


## -Map 12- Water Quality: Wellhead Protection, Cleanup sites, and 303d List

Sheet 5c





**SKAMANIA COUNTY**  
Department of Assessment  
and GIS



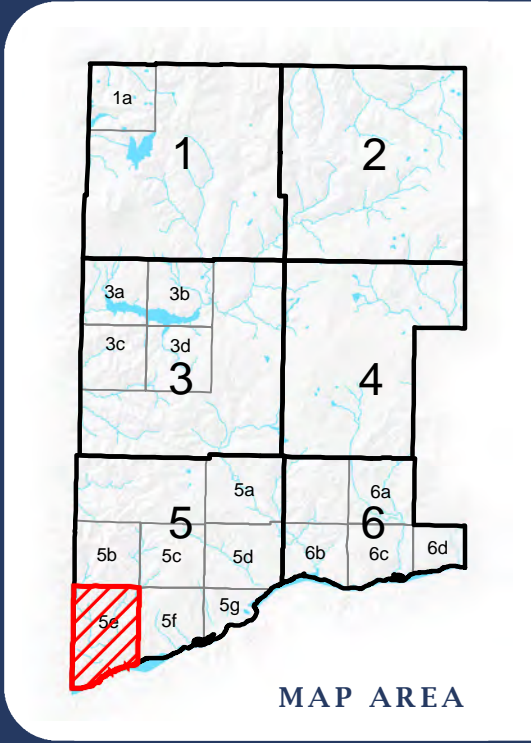
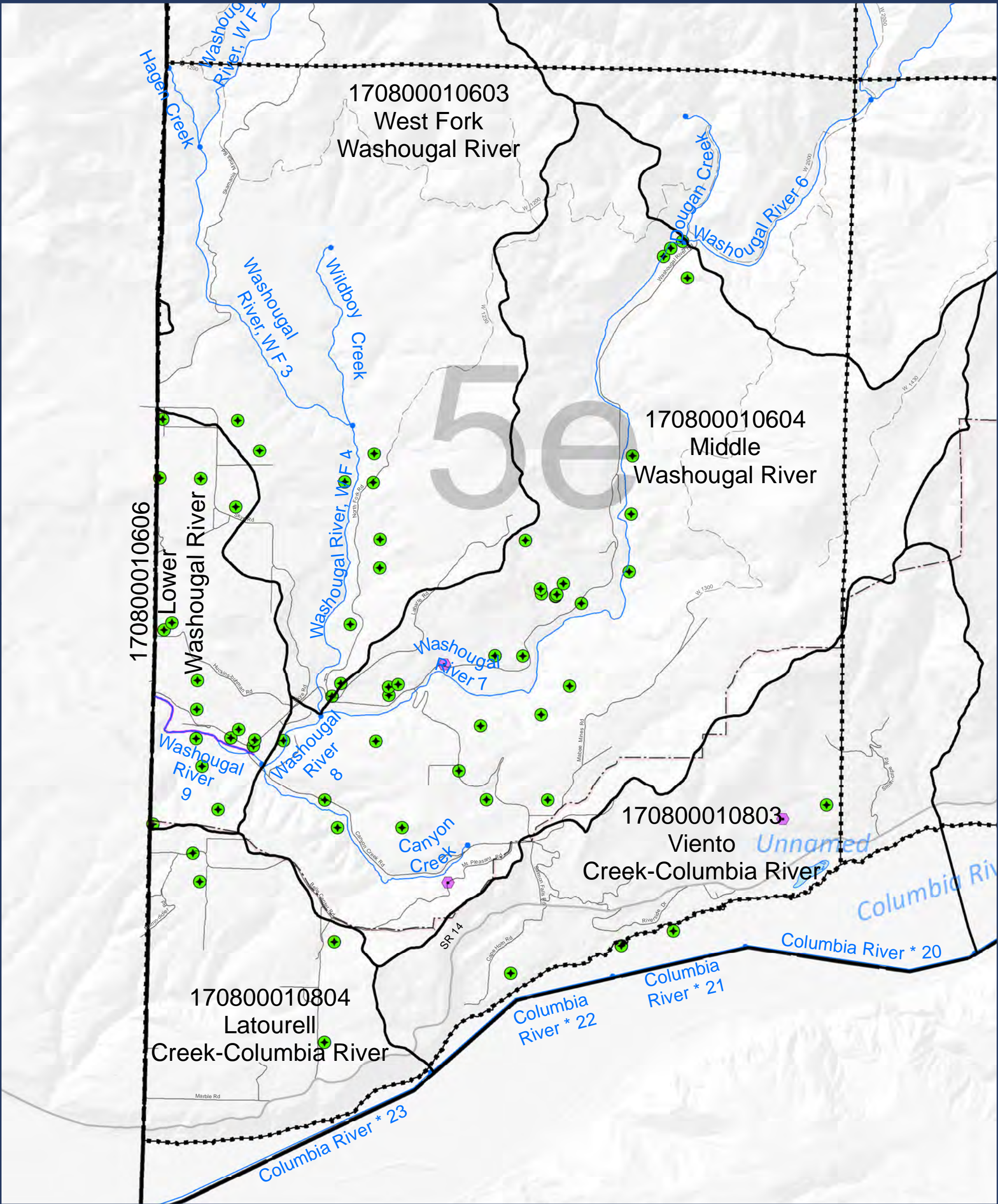
**DISCLAIMER:** This map product was prepared by Skamania County and is for information purposes only. It may not have been prepared for, or be suitable for legal, engineering, or surveying purposes. Users of this information should review or consult the primary data and information sources to ascertain the usability of the information.

**SHORELINES DISCLAIMER:** Shoreline jurisdiction boundaries depicted on this map are approximate. They have not been formally delineated or surveyed and are for planning purposes only. Additional site-specific evaluation may be needed to confirm or verify information shown on this map. Shoreline jurisdiction will be determined at time of project review using the best available site-specific information.

**- Map 12-  
Water Quality:  
Wellhead Protection,  
Cleanup sites, and  
303d List**

Sheet 5d





**SKAMANIA COUNTY**  
Department of Assessment  
and GIS

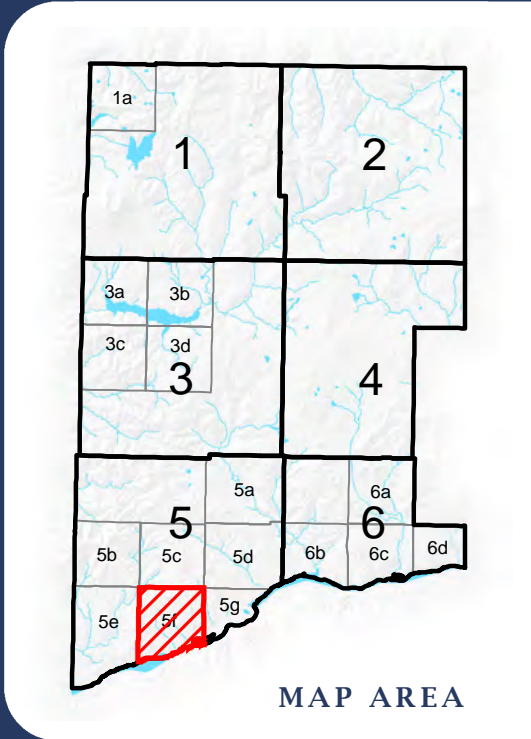
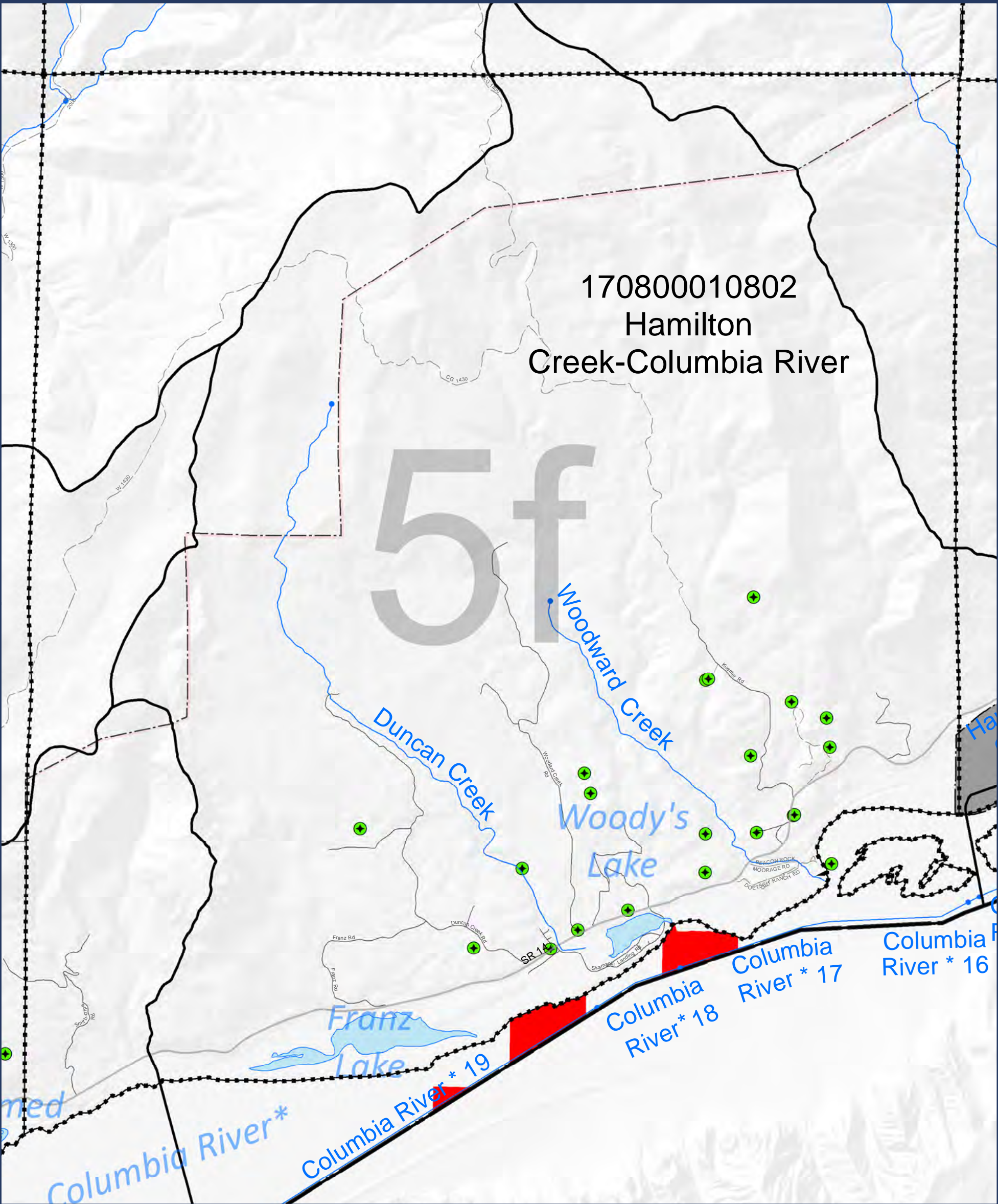
DISCLAIMER: This map product was prepared by Skamania County and is for information purposes only. It may not have been prepared for, or be suitable for legal, engineering, or surveying purposes. Users of this information should review or consult the primary data and information sources to ascertain the usability of the information.

SHORELINES DISCLAIMER: Shoreline jurisdiction boundaries depicted on this map are approximate. They have not been formally delineated or surveyed and are for planning purposes only. Additional site-specific evaluation may be needed to confirm or verify information shown on this map. Shoreline jurisdiction will be determined at time of project review using the best available site-specific information.

**-Map 12-  
Water Quality:  
Wellhead Protection,  
Cleanup sites, and  
303d List**

Sheet 5e





0 0.5 1 2 Miles

Absolute Scale:  
1:40,000

**SKAMANIA COUNTY**  
Department of Assessment  
and GIS

**LEGEND:**

- DOH Wellhead Protection Area
- State Cleanup Site
- 303d List (by parameter)
  - Temperature
  - Bacteria
  - Copper
  - PCB
  - Total Dissolved Gas
- HUC 12 Boundary
- Streams (Reach breaks at dots)
- Lakes
- Map index grid
- Skamania County boundary
- Nat'l Scenic Area Bndy
- Urban Area Bndy
- City Limits
- Extended City Jurisdiction
- State highway
- Local road
- Forest road

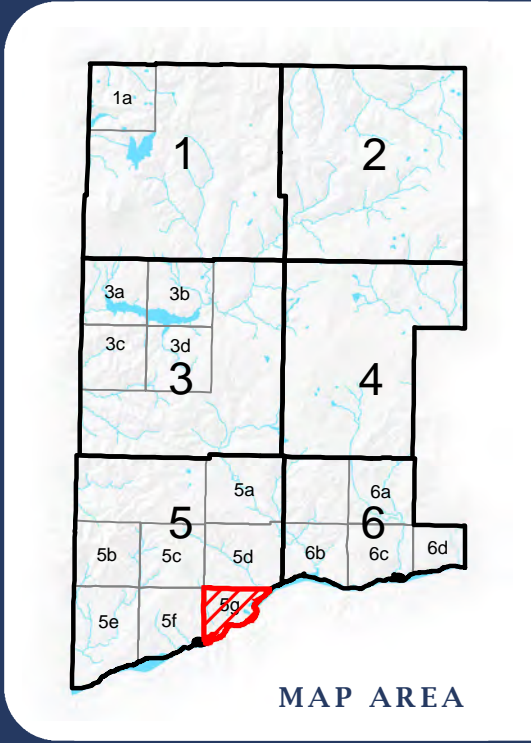
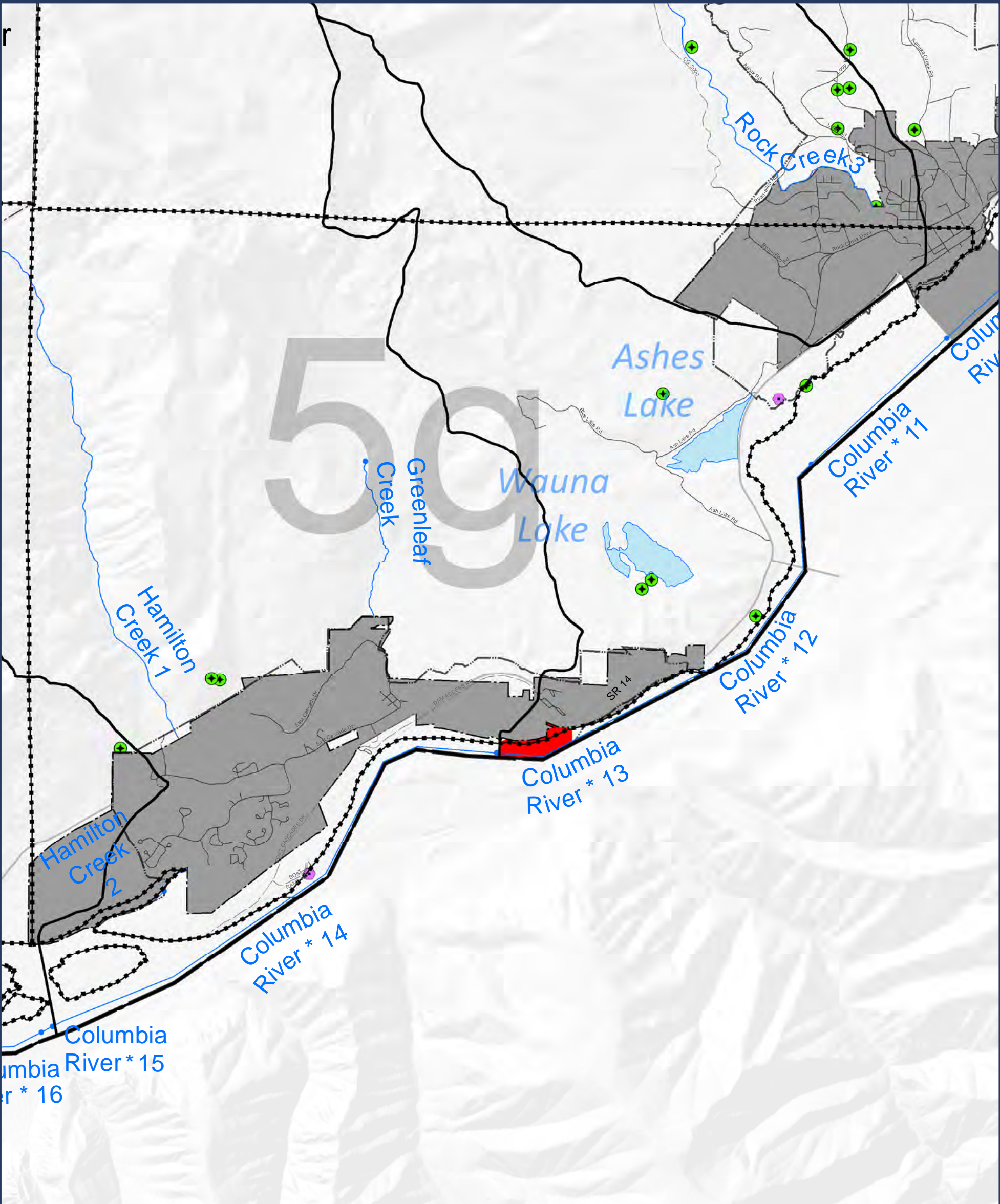
DISCLAIMER: This map product was prepared by Skamania County and is for information purposes only. It may not have been prepared for, or be suitable for legal, engineering, or surveying purposes. Users of this information should review or consult the primary data and information sources to ascertain the usability of the information.

SHORELINES DISCLAIMER: Shoreline jurisdiction boundaries depicted on this map are approximate. They have not been formally delineated or surveyed and are for planning purposes only. Additional site-specific evaluation may be needed to confirm or verify information shown on this map. Shoreline jurisdiction will be determined at time of project review using the best available site-specific information.

**- Map 12 -  
Water Quality:  
Wellhead Protection,  
Cleanup sites, and  
303d List**

Sheet 5f





SKAMANIA COUNTY  
Department of Assessment  
and GIS



- LEGEND:**
- DOH Wellhead Protection Area
  - State Cleanup Site
  - 303d List (by parameter)
    - Temperature
    - Bacteria
    - Copper
    - PCB
    - Total Dissolved Gas
  - HUC 12 Boundary
  - Streams (Reach breaks at dots)
  - Lakes
  - Map index grid
  - Skamania County boundary
  - Nat'l Scenic Area Bndy
  - Urban Area Bndy
  - City Limits
  - Extended City Jurisdiction
  - State highway
  - Local road
  - Forest road

DISCLAIMER: This map product was prepared by Skamania County and is for information purposes only. It may not have been prepared for, or be suitable for legal, engineering, or surveying purposes. Users of this information should review or consult the primary data and information sources to ascertain the usability of the information.

SHORELINES DISCLAIMER: Shoreline jurisdiction boundaries depicted on this map are approximate. They have not been formally delineated or surveyed and are for planning purposes only. Additional site-specific evaluation may be needed to confirm or verify information shown on this map. Shoreline jurisdiction will be determined at time of project review using the best available site-specific information.

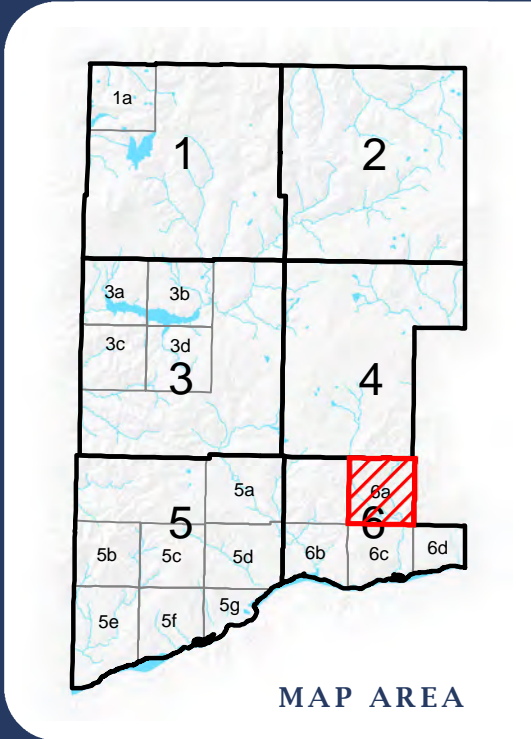
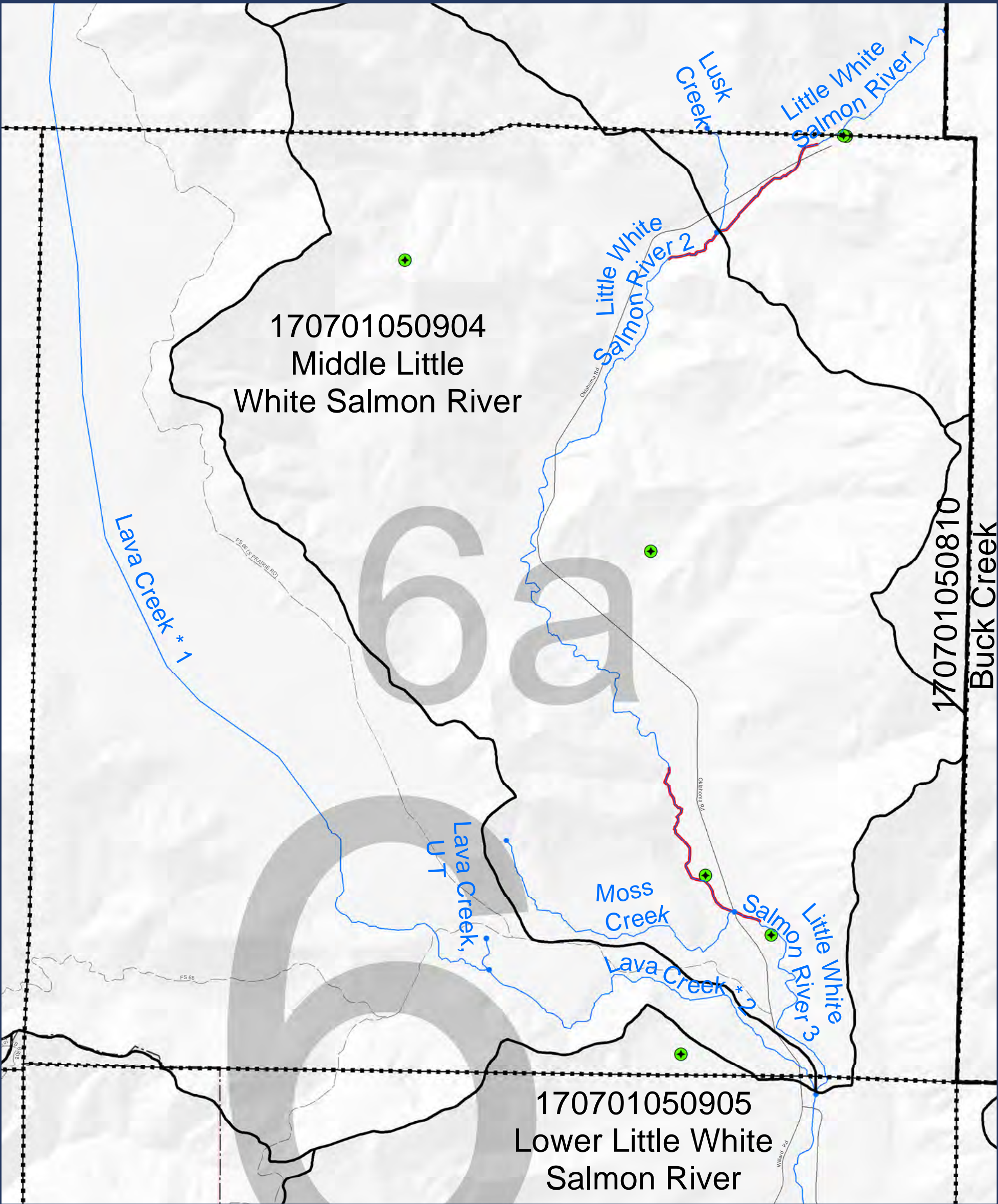
## -Map 12- Water Quality: Wellhead Protection, Cleanup sites, and 303d List

Sheet 5g









SKAMANIA COUNTY  
Department of Assessment  
and GIS



- LEGEND:**
- DOH Wellhead Protection Area
  - State Cleanup Site
  - 303d List (by parameter)
    - Temperature
    - Bacteria
    - Copper
    - PCB
    - Total Dissolved Gas
  - HUC 12 Boundary
  - Streams (Reach breaks at dots)
  - Lakes
  - Map index grid
  - Skamania County boundary
  - Nat'l Scenic Area Bndy
  - Urban Area Bndy
  - City Limits
  - Extended City Jurisdiction
  - State highway
  - Local road
  - Forest road

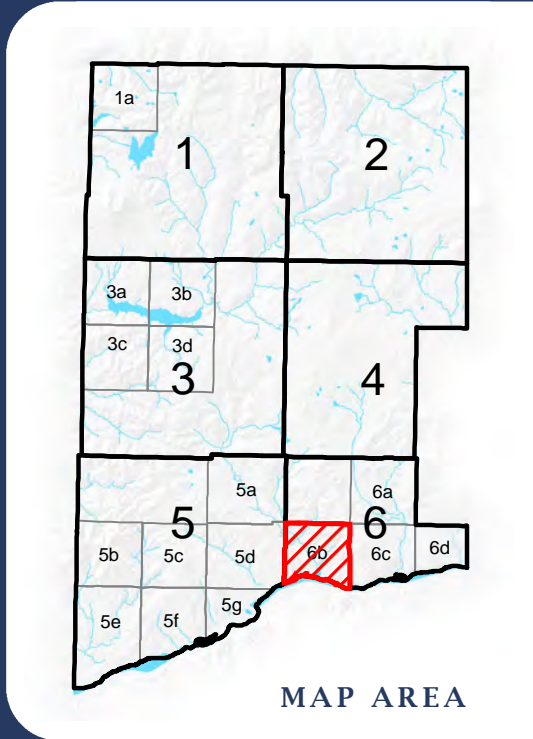
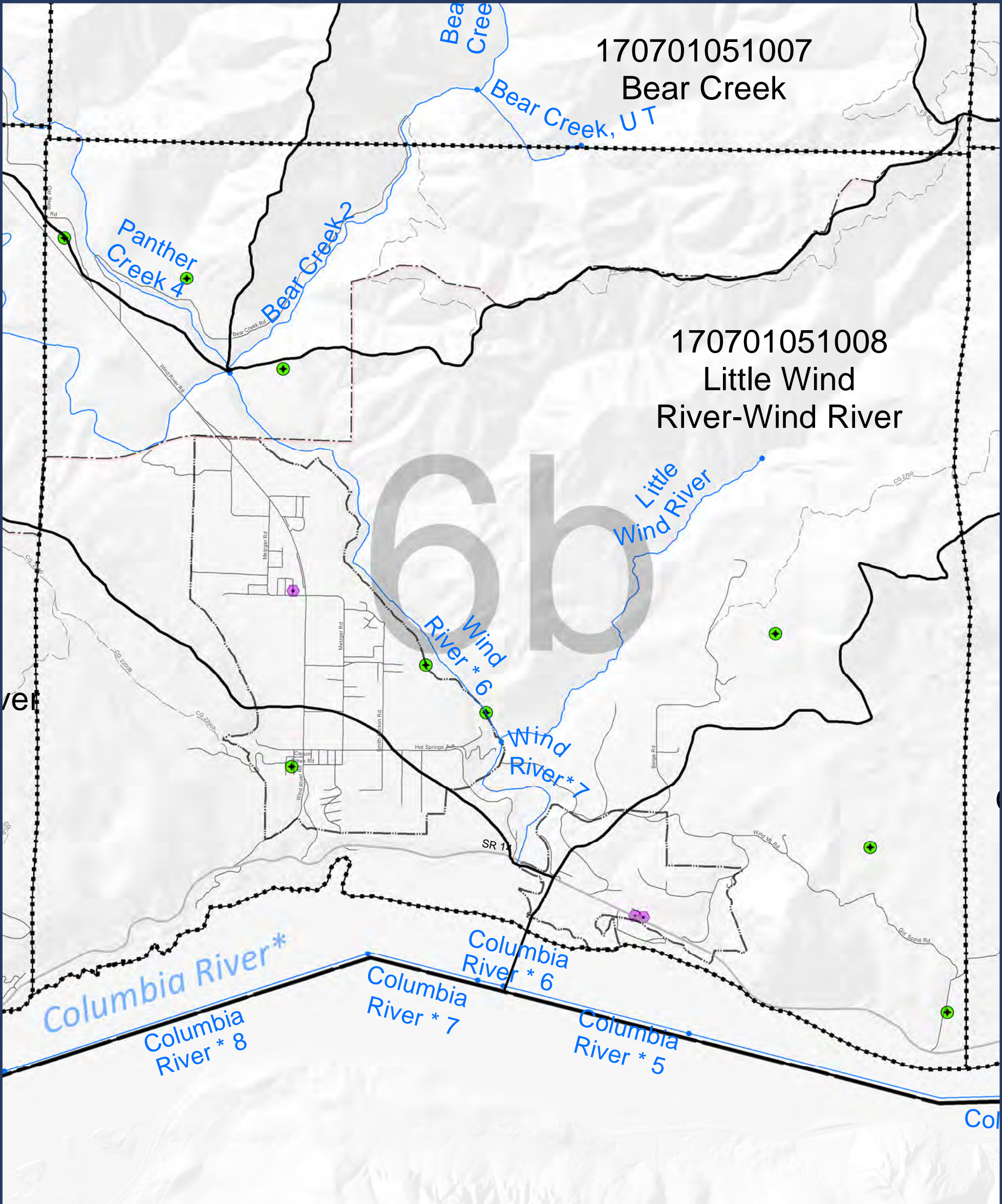
DISCLAIMER: This map product was prepared by Skamania County and is for information purposes only. It may not have been prepared for, or be suitable for legal, engineering, or surveying purposes. Users of this information should review or consult the primary data and information sources to ascertain the usability of the information.

SHORELINES DISCLAIMER: Shoreline jurisdiction boundaries depicted on this map are approximate. They have not been formally delineated or surveyed and are for planning purposes only. Additional site-specific evaluation may be needed to confirm or verify information shown on this map. Shoreline jurisdiction will be determined at time of project review using the best available site-specific information.

**- Map 12-  
Water Quality:  
Wellhead Protection,  
Cleanup sites, and  
303d List**

Sheet 6a





SKAMANIA COUNTY  
Department of Assessment  
and GIS



- LEGEND:**
- DOH Wellhead Protection Area
  - State Cleanup Site
  - 303d List (by parameter)
    - Temperature
    - Bacteria
    - Copper
    - PCB
    - Total Dissolved Gas
  - HUC 12 Boundary
  - Streams (Reach breaks at dots)
  - Lakes
  - Map index grid
  - Skamania County boundary
  - Nat'l Scenic Area Bndy
  - Urban Area Bndy
  - City Limits
  - Extended City Jurisdiction
  - State highway
  - Local road
  - Forest road

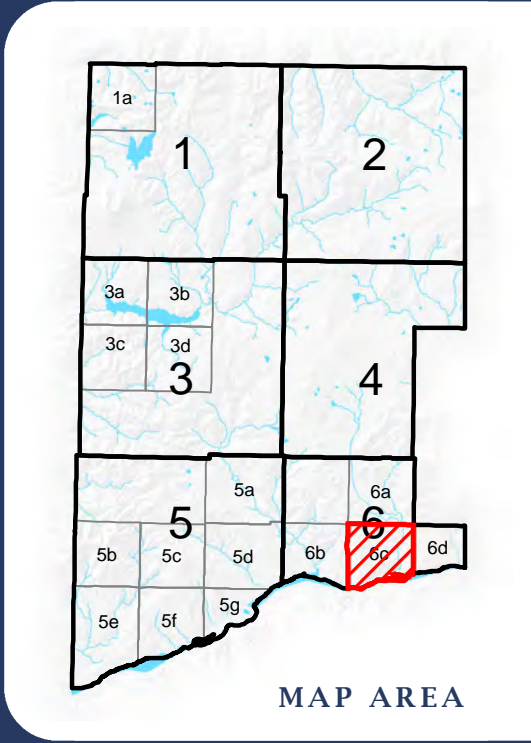
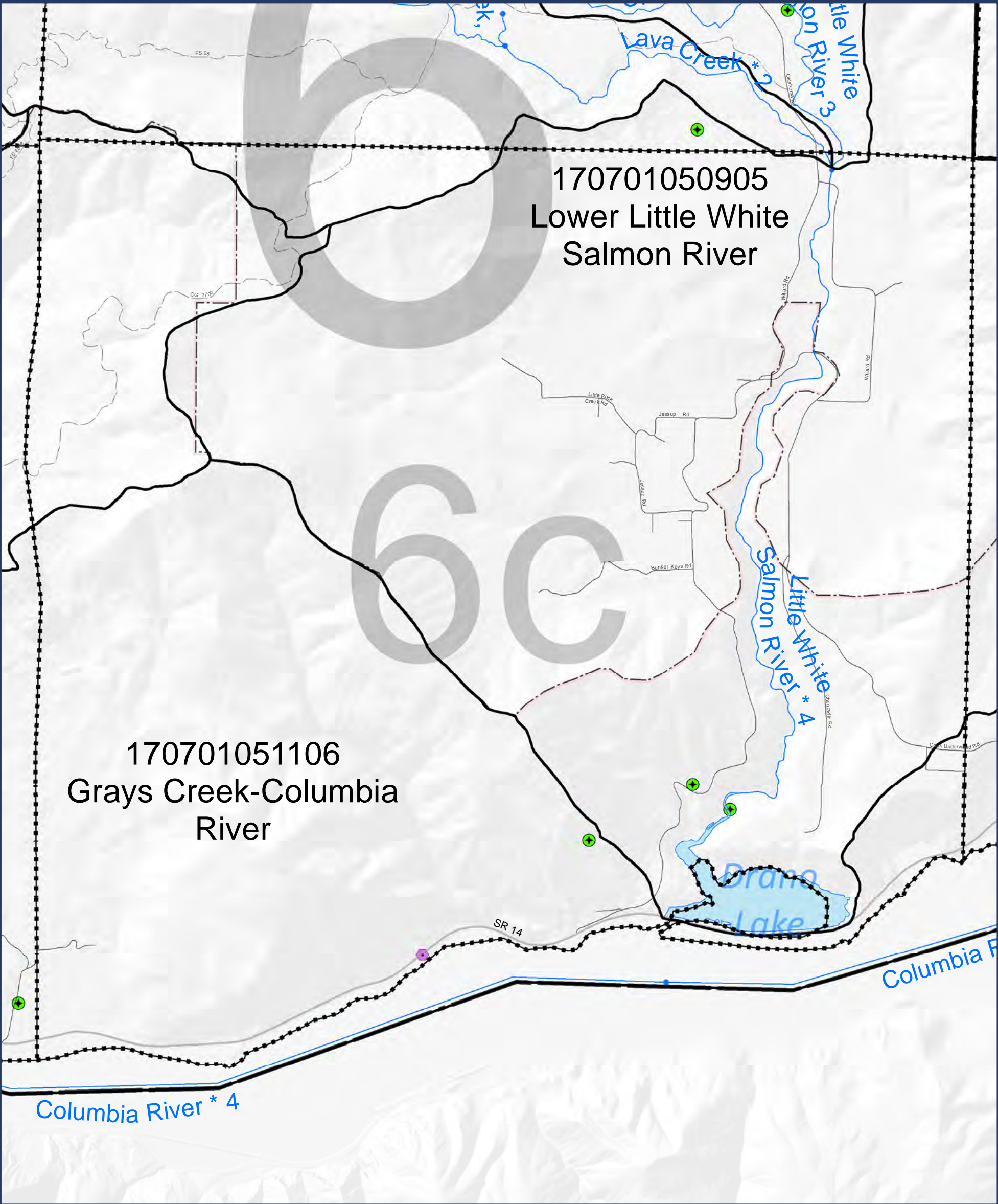
DISCLAIMER: This map product was prepared by Skamania County and is for information purposes only. It may not have been prepared for, or be suitable for legal, engineering, or surveying purposes. Users of this information should review or consult the primary data and information sources to ascertain the usability of the information.

SHORELINES DISCLAIMER: Shoreline jurisdiction boundaries depicted on this map are approximate. They have not been formally delineated or surveyed and are for planning purposes only. Additional site-specific evaluation may be needed to confirm or verify information shown on this map. Shoreline jurisdiction will be determined at time of project review using the best available site-specific information.


## -Map 12- Water Quality: Wellhead Protection, Cleanup sites, and 303d List

Sheet 6b





**SKAMANIA COUNTY**  
Department of Assessment  
and GIS



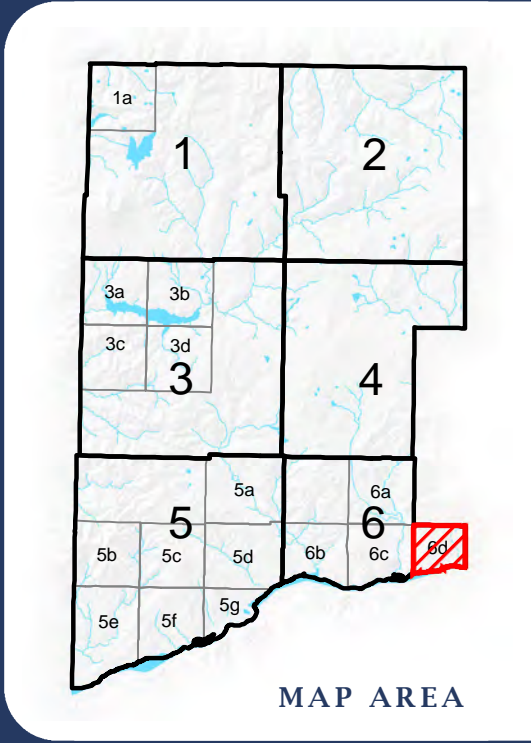
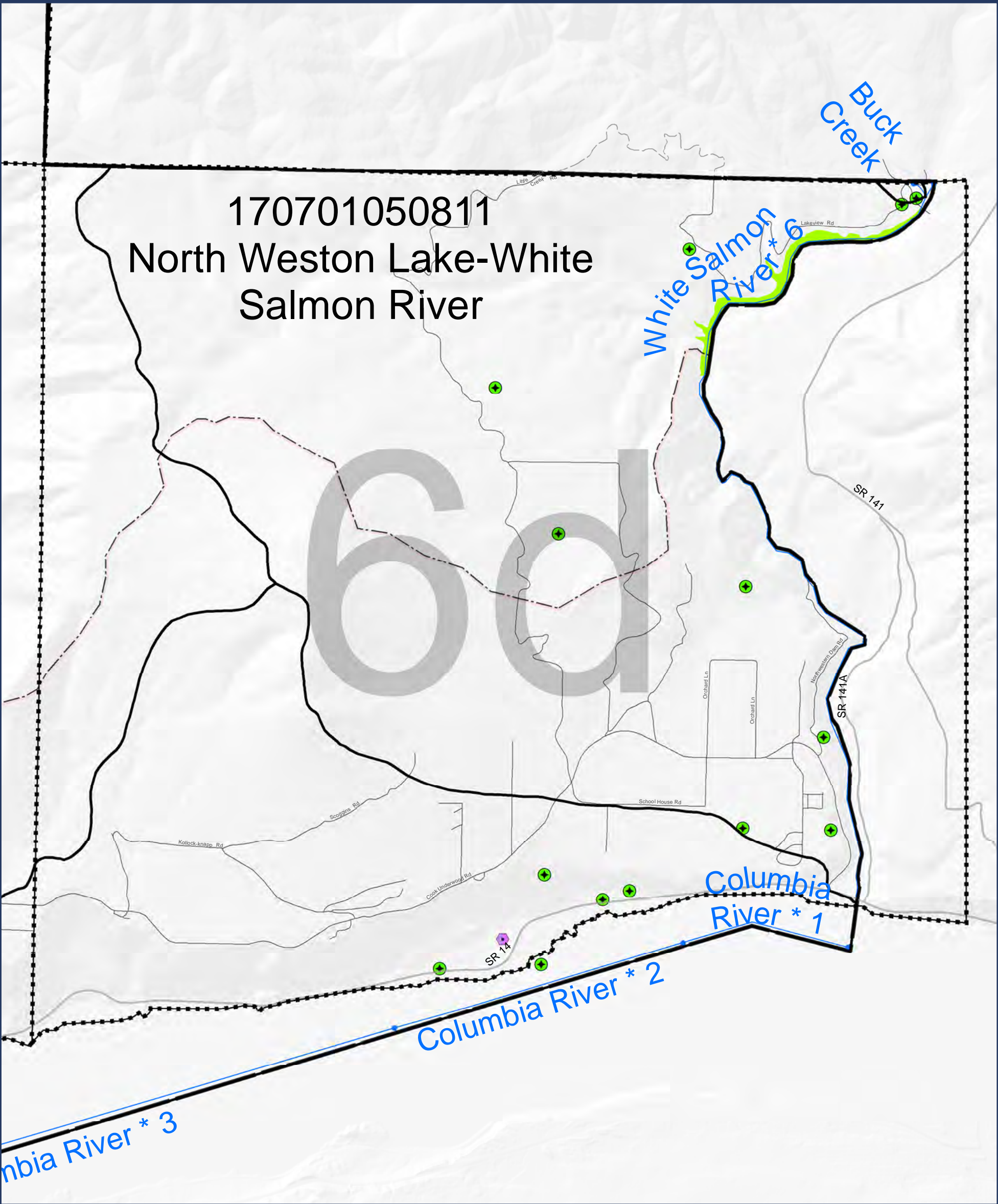
DISCLAIMER: This map product was prepared by Skamania County and is for information purposes only. It may not have been prepared for, or be suitable for legal, engineering, or surveying purposes. Users of this information should review or consult the primary data and information sources to ascertain the usability of the information.

SHORELINES DISCLAIMER: Shoreline jurisdiction boundaries depicted on this map are approximate. They have not been formally delineated or surveyed and are for planning purposes only. Additional site-specific evaluation may be needed to confirm or verify information shown on this map. Shoreline jurisdiction will be determined at time of project review using the best available site-specific information.

**- Map 12-  
Water Quality:  
Wellhead Protection,  
Cleanup sites, and  
303d List**

Sheet 6c





0 0.5 1 2 Miles

Absolute Scale:  
1:32,000

**SKAMANIA COUNTY**  
Department of Assessment  
and GIS

**LEGEND:**

- DOH Wellhead Protection Area
- State Cleanup Site
- 303d List (by parameter)
  - Temperature
  - Bacteria
  - Copper
  - PCB
  - Total Dissolved Gas
- HUC 12 Boundary
- Streams (Reach breaks at dots)
- Lakes
- Map index grid
- Skamania County boundary
- Nat'l Scenic Area Bndy
- Urban Area Bndy
- City Limits
- Extended City Jurisdiction
- State highway
- Local road
- Forest road

DISCLAIMER: This map product was prepared by Skamania County and is for information purposes only. It may not have been prepared for, or be suitable for legal, engineering, or surveying purposes. Users of this information should review or consult the primary data and information sources to ascertain the usability of the information.

SHORELINES DISCLAIMER: Shoreline jurisdiction boundaries depicted on this map are approximate. They have not been formally delineated or surveyed and are for planning purposes only. Additional site-specific evaluation may be needed to confirm or verify information shown on this map. Shoreline jurisdiction will be determined at time of project review using the best available site-specific information.

**- Map 12-  
Water Quality:  
Wellhead Protection,  
Cleanup sites, and  
303d List**

Sheet 6d